

# Maps & Schedules

Champaign-Urbana Mass Transit District  
**2020–2021**

Effective August 16, 2020  
First Edition



Helping our neighbors, friends,  
families, and community **thrive**.


# Maintain Social Distancing with the Token Transit App!

When you download the Token Transit app, you can pay your fare in the app and avoid paying cash at the door.

And better yet, Token Transit and MTD are proud to introduce fare capping!

Fare Capping rewards riders with a free upgrade to a Monthly or Annual Pass after they pay the equivalent amount in Single Ride fares.

Learn more on page 6.



MTD is working closely with the Champaign County Public Health District and the Champaign County Emergency Management Agency, as well as other valued community partners, municipalities, and public officials to monitor and respond to the COVID-19 pandemic. We have taken steps to better protect all employees and passengers through measures such as frequent sanitation, distribution of masks, and increased access to hand sanitizer (see page 11).

As a result of the uncertainties surrounding the pandemic, we may modify our service as community needs continue to change. Updates will be posted on [mtd.org](https://mtd.org) and our social media.

Visit [mtd.org/covid19](https://mtd.org/covid19) for the latest updates to our response to the COVID-19 pandemic.

## Not all heroes wear capes. But they do wear masks.



We request that our passengers please wear a mask, if they are able.

Wear a face covering in public when you can't be **6 feet** away from others.

**YOU** have the power to keep Champaign County healthy and safe.



Helping our neighbors,  
friends, families, and  
community **thrive.**



## TIPS TO RIDE



Sign up for an account at [mtd.org](https://mtd.org)! Don't let construction and reroutes ruin your commute. With a free MTD account, we will send customized alerts to your phone when your favorite routes are affected (page 10).



Don't know the address of a certain bus stop? No problem. Just enter a street name, business name, or nearby landmark, and our Trip Planner will get you there. Visit [mtd.org](https://mtd.org) to plan your trip today!



Use the Token Transit app to buy and use passes on your phone. Cash is also accepted on board – the fare is only \$1 for a one-way ride (page 6)!



MTD service operates nearly 24/7 during the UI Fall and Spring semesters, but service is reduced during breaks and summer (page 9).



iStops are high-traffic stops that don't require a fare or iCard to board. When you see an orange bus stop sign or iStop icon, just get on and go (pages 15-16)!



MTD's scheduled and real-time information make trip planning and bus tracking a breeze with MTD's Trip Planner, Text-My-Stop, and Passenger Information Kiosks (page 14).



MTD has four routes with Hopper service. Hoppers do not traverse the entire length of their parent route so make sure to look for the "Hopper" on the destination sign (page 18).



Left something behind on the bus? Call Illinois Terminal's Customer Service Center at 217.384.3577 to see if it's in our Lost and Found.

**Helping our community thrive for five decades,  
MTD proudly celebrates 50 years of service in 2021!**

## FUN FACTS

**400+** JOBS GENERATED  
LOCALLY



**\$35 MILLION**  
DIRECT ECONOMIC BENEFIT  
ANNUALLY TO THE AREA.



**~\$1.4 MILLION**  
SAVINGS TO SCHOOLS  
on annual transportation costs for  
Champaign Unit 4 and Urbana #116.



serving more than  
**2000 BUS STOPS**  
throughout our community



**4,100+** DASH  
CARDS  
for SENIORS AND PERSONS  
WITH DISABILITIES last year.



Our fleet is  
**92%**  
HYBRID



**2** HYDROGEN  
BUSES  
arriving in 2021

Everyone has different mobility needs, and MTD is here to help meet them. Passengers who need general information or who have questions about MTD's services or system structure can contact MTD by phone at 217.384.8188, or TTY (Hearing Impaired) 217.384.7433. Our phone lines are open whenever MTD buses are operating on the street.

Language assistance is available for persons who do not speak English as their primary language, and MTD's website (mtd.org) offers professionally translated overviews of MTD's services in Spanish, French, Korean, and Chinese. School Trip Information for middle and high school students, their parents, and guardians is also available on MTD's website in Spanish and French.

每个人都有不同的出行需要，MTD会在这里为您的出行提供帮助。如果您需要有关MTD的一般服务信息或者对MTD的服务和整个系统有问题，请致电：217 384 8188；如果您有听力障碍，可使用我们的TTY服务，请致电：217 384 7433。只要在MTD的运营时间，您就可以使用我们的电话服务。

对于英语不是主要语言的乘客，我们为您提供语言上的帮助。在MTD的网页 (mtd.org) 上，我们提供了有关MTD服务项目的西班牙语、法语、韩语及中文的翻译。

MTD的雇员接受过良好的培训，掌握有效的沟通技巧和语言帮助工具的使用。如果您需要这方面的服务请告诉我们。

中文版本的一般信息可以在如下地方找到：[ride.mtd.org/chinese](http://ride.mtd.org/chinese)

Nous avons tous des besoins différents de mobilité. Le MTD est là pour nous aider à y répondre. Pour les informations générales, les questions sur les services ou sur la structure du système MTD, les passagers peuvent contacter directement par téléphone le MTD au numéro 217.384.81.88; et pour les personnes malentendantes, contactez le TTY au numéro 217.384.74.34. Ces lignes téléphoniques seront disponibles tant que les bus du MTD circuleront.

Une assistance linguistique sera offerte aux non anglophones. Cette assistance linguistique au website du MTD (mtd.org) fournit des descriptions traduites par des professionnels sur les services du MTD en français et en espagnol. Des informations sur les voyages scolaires pour des collégiens et des lycéens, pour leurs parents et leurs tuteurs sont également disponibles sur le website du MTD en français et en espagnol.

Des informations générales: [ride.mtd.org/french](http://ride.mtd.org/french)

Les voyages scolaire: [ride.mtd.org/schools/FR](http://ride.mtd.org/schools/FR)

Todos tenemos necesidades diferentes de movilidad y el MTD está aquí para ayudar a satisfacerlas. Los pasajeros que necesiten información general o que tengan preguntas sobre los servicios o la estructura del sistema del MTD, pueden comunicarse al número de teléfono 217.384.8188 del MTD; o bien al número 217.384.7433, del TTY (para personas con problemas de audición). Nuestras líneas telefónicas están disponibles siempre que los autobuses del MTD estén funcionando en la calle.

Tenemos asistencia lingüística para las personas que no hablan el inglés como idioma principal. El website del MTD (mtd.org) proporciona descripciones traducidas por profesionales sobre los servicios del MTD en español y en francés. La información sobre los viajes escolares para los estudiantes de secundaria y de preparatoria, y para sus padres y tutores, también está disponible en el sitio web del MTD en español y en francés.

La información general: [ride.mtd.org/spanish](http://ride.mtd.org/spanish)

Los viajes escolar: [ride.mtd.org/schools/ES](http://ride.mtd.org/schools/ES)

MTD 는 사람들이 가지고 있는 교통에 관한 요구사항 문의를 위해 존재합니다. 일반 정보가 필요하거나 MTD 서비스 또는 시스템 구조에 대해 질문이 있으신 승객은 217.384.8188, 또는 TTY (청각 장애) 217.384.7433 으로 MTD 에 문의하십시오. MTD 버스가 운행 되는 시간 때에 통화가 가능합니다.

영어를 모국어로 사용하지 않는 사람들을 위한 언어 지원이 제공되며, MTD 웹 사이트 (mtd.org)로 들어가시면 스페인어, 프랑스어, 한국어 및 중국어로 전문적으로 번역된 MTD 서비스를 이용하실 수

MTD 직원들은 효과적인 의사 소통과 언어 지원을 위한 방법에 대해 교육을 받습니다. 이러한 추가 서비스가 필요한 경우 문의해 주세요.

한국어의 일반 정보는 다음에서 구할 수 있습니다: [ride.mtd.org/korean](http://ride.mtd.org/korean)

**GENERAL INFORMATION**

General Information .....	1
Rules of Conduct .....	2
Summary of Services .....	3 & 4
Fares & Passes .....	5 & 6
Token Transit .....	6
Special Services .....	7
DASH Cards .....	8
Service Reductions/Rerouted Service .....	9
Service Calendar .....	10
Health & Safety .....	11
Stay Informed .....	12
How to Read a Schedule .....	13
Tools for Passengers .....	14
Transfers .....	15
Stops & iStops .....	15 & 16
Weekday Universal Transfers .....	17
Hoppers .....	18
Bus Riding .....	19
Boarding & Riding .....	20
School Trips: Learn To Ride .....	21 & 22
Safety Tips .....	22
UI Welcome & Info .....	23
Bikes on Buses .....	24
Illinois Terminal .....	25
City View .....	26
Projects: Illinois Terminal Expansion .....	27
Projects: Hydrogen Fuel Cell Electric .....	28
MCORE 2020 .....	29 & 30
MTD2071 .....	31
Environmental Commitment .....	32

**WEEKDAY DAYTIME**

Weekday Daytime System Map .....	33 & 34
1 Yellow .....	35 through 38
2 Red .....	39 & 40
3 Lavender .....	41 & 42
4 Blue .....	43 & 44
5 Green .....	45 through 48
5 Green Express .....	49 & 50
6 Orange .....	51 through 54
7 Grey .....	55 through 58
8 Bronze .....	59 & 60
9A Brown .....	61 & 62
9B Brown .....	63 & 64
10 Gold .....	65 through 68
11 Ruby .....	69 & 70
12 Teal .....	71 & 72
13 Silver .....	73 & 74
14 Navy .....	75 & 76
16 Pink .....	77 & 78
21 Raven .....	79 & 80
22 Illini .....	81 & 82
22 Illini Limited .....	83 & 84
West Connect .....	85 & 86
School Day/Route Footnotes .....	87 through 90

**WEEKDAY EVENING & LATE NIGHT**

Weekday Eve/Late Night System Maps .....	91 & 92
50 Green .....	93 through 96
70 Grey .....	97 through 100
100 Yellow .....	101 through 104
110 Ruby .....	105 & 106
120 Teal .....	107 & 108
130 Silver & 130 Silver Limited .....	109 & 110
180 Lime .....	111 & 112
220 Illini .....	113 & 114
220 Illini Limited .....	115 & 116
SafeRides Connect .....	117 & 118

**SATURDAY**

Saturday Daytime System Map .....	119
Saturday Evening/Late Night System Maps .....	120
20 Red .....	121 & 122
30 Lavender .....	123 & 124
50 Green .....	125 through 130
70 Grey .....	131 through 134
100 Yellow .....	135 through 138
110 Ruby .....	139 & 140
120 Teal .....	141 & 142
130 Silver .....	143 & 144
130 Silver Limited .....	145 & 146
180 Lime .....	147 & 148
220 Illini & 220 Illini Limited .....	149 & 150
280 tranSPORT .....	151 & 152
SafeRides Connect .....	153 & 154

**SUNDAY**

Sunday Daytime System Map .....	155
Sunday Evening/Late Night System Map .....	156
30 Lavender .....	157 & 158
50 Green .....	159 through 162
70 Grey .....	163 through 166
100 Yellow .....	167 through 170
110 Ruby .....	171 & 172
120 Teal .....	173 & 174
130 Silver & 130 Silver Limited .....	175 & 176
180 Lime .....	177 & 178
220 Illini & 220 Illini Limited .....	179 & 180
SafeRides Connect .....	181 & 182

**OTHER**

System Map Insets .....	183
-------------------------	-----

What are we doing to protect passengers and employees during the COVID-19 pandemic?  
See page 11 for an overview or visit  
[mtd.org/covid19](http://mtd.org/covid19) for the latest updates.

CUSTOMER SERVICE - MTD OPERATIONS & ADMINISTRATION

Contact MTD: 1101 E. University Ave.; Urbana, IL 61802 | 217.384.8188 | mtdweb@mtd.org

Phone lines are open whenever MTD service is operating. MTD’s website has complete information and tools to aid trip planning

Telephone Number .....217.384.8188  
TTY (Hearing Impaired).....217.384.7433  
Website ..... mtd.org

ILLINOIS TERMINAL

45 E. University Ave.; Champaign, IL 61820  
217.384.3577

Monday - Friday ..... 7:00 AM - 6:00 PM  
Saturday ..... 8:00 AM - 6:00 PM  
Sunday ..... 9:00 AM - 5:00 PM

See page 25 for more information.

MTD MAINTENANCE

803 E. University Ave.; Urbana, IL 61802 | 217.384.5450

TITLE VI

The Champaign-Urbana Mass Transit District (MTD) operates its programs and services without regard to race, color, and national origin in accordance with Title VI of the Civil Rights Act. Any person who believes they have been aggrieved by any unlawful discriminatory practice under Title VI may file a complaint with the Champaign-Urbana Mass Transit District.

For more information on MTD’s civil rights program, and the procedures to file a complaint, contact 217.384.8188 (TTY 217.384.7433) or visit our administrative office at 1101 E. University Ave., Urbana, Illinois 61802. For more information, visit ride.mtd.org/compliance.

A complainant may file a complaint directly with the Federal Transit Administration by filing a complaint with the Office of Civil Rights, Attention Title VI Program Coordinator, East Building, 5th Floor-TCR, 1200 New Jersey Ave., SE, Washington, DC 20590.

If information is needed in another language, contact 217.384.8188.

REASONABLE MODIFICATION

A reasonable modification is a change or exception to an MTD policy, practice, or procedure that allows individuals with disabilities to have equal access to programs, services, or activities. Reasonable modifications will be made, when necessary and

possible, for qualified individuals with disabilities. Contact for more information:

Special Services Manager  
Champaign-Urbana Mass Transit District  
1101 East University Avenue  
Urbana, IL 61802  
217.384.8188

LOST AND FOUND

MTD maintains a Lost and Found Service for the convenience of our patrons. Lost Item Reports are completed for items lost in the same service day. Please call MTD’s Administration and Operations Facility at 217.384.8188 to file a report. Please be prepared to give detailed trip information such as route, direction, bus stops, and travel times.

If more than a day has passed, customers are advised to contact MTD’s Illinois Terminal. All lost items are logged and stored at the Customer Service Center for two weeks. You may call the Illinois Terminal Customer Service Center at 217.384.3577 or visit in person to inquire. Items are taken to Illinois Terminal throughout the day, but a significant amount of items are taken in the morning. Passengers are advised to call after 9:00 AM to inquire about individual items. Lost items must be identified and picked up within two weeks. MTD is not responsible for items left on buses, in shelters, or on any MTD property.

MTD reserves the right to change, delete, or otherwise modify its policies and procedures related to use of its facilities and services at any time. Safety and operational efficiency are of paramount importance. Policies may require modifications at any time.

## RULES OF CONDUCT

To ensure that all customers have a safe and enjoyable experience, the rules outlined here are enforced on all MTD properties including vehicles, shelters, Illinois Terminal's interior/exterior, and MTD offices.

- A. Be courteous and kind.
- B. Please do not litter on MTD vehicles, at MTD facilities, or at MTD bus stops. Trash receptacles are on buses near the front door and at every facility.
- C. Eating and drinking are prohibited on MTD vehicles. Tobacco and nicotine products (including smokeless) are also prohibited.



- D. Riders with disabilities & senior riders have seating priority.

Please be courteous during boarding or alighting, and offer your seat to these riders when needed. The seats at the front of the bus are prioritized for seniors and riders with disabilities.

- E. Please do not use any electronic devices or musical instruments in a manner which may be distracting and/or offensive to others on MTD vehicles.
- F. Please do not use loud, explicit, or vulgar language. Behavior that interferes with the safe operation of the vehicle is strictly prohibited.
- G. Please wear proper attire. If you are not wearing shoes or a shirt, you will not be provided service.
- H. Solicitations are prohibited on MTD vehicles, at MTD facilities, or at MTD stop locations.
- I. Hazardous materials (such as gas containers or vehicle batteries) are not allowed on MTD vehicles.
- J. Firearms are prohibited pursuant to 430 ILCS 66/65.
- K. Pets are allowed on MTD vehicles when transported in an appropriate pet carrier. Pets must remain in carriers at all times and may not obstruct the aisle. Carrier requirements do not apply to service animals for persons with disabilities. All service animals must either fit on a rider's lap or on the floor. Animals may not take up a seat.
- L. Passengers are responsible for carrying their belongings. Operators may not provide assistance carrying heavy items on or off the bus. Do not block the aisle.
- M. The age at which a child may ride an MTD bus alone is to be determined by their parent or legal guardian. Independent of age, the child must be able to pay a fare, navigate the system alone, and have or know the contact information for their parent or guardian. Any child who cannot comply with these requirements must be accompanied by a responsible individual who is at least 14 years of age or older. A child travelling alone who is 46" tall or under is not required to pay a fare. Independent of age, no child is allowed to ride the bus unaccompanied at night.
- N. Operators will kneel the bus or extend the ramp upon request. Please ask your MTD Operator for assistance if you need help securing your mobility device.

**Failure to abide by these rules may result in the removal or expulsion of individual(s) from MTD property.**



GOING BEYOND TRADITIONAL BOUNDARIES TO PROMOTE EXCELLENCE IN TRANSPORTATION

At MTD, we help our community thrive by offering individuals, organizations, and municipalities what they need to get to what matters. Whether it’s getting you across town to work, doing our part to change mobility in our region, expanding the downtown areas of Champaign and Urbana, or strengthening the connections between the University of Illinois and surrounding communities, MTD is a reliable partner and we’re here when you need us.

Fixed-Route Bus Service

Fixed-route service is what most people call, “bus service.” MTD buses and vans (such as on the 11/110 Ruby) that you see driving defined routes every day, all over our community are what we refer to as fixed-route service.

MTD has 114 buses running on more than 20 fixed-service routes that provide service to over 2000 stops all over our community!

ADA Paratransit

MTD’s ADA Paratransit Service is a curb-to-curb transportation service available to persons with disabilities who are unable to use fixed-route bus services.

ADA Paratransit Service is by reservation only, and all reservations must be made at least one day prior to service before 5:00 PM. All eligible riders must submit an application and be registered prior to using the service. More information can be found on page 7.

C-CARTS  
(Champaign-County Area Rural Transit System)



C-CARTS is a van service that operates throughout Champaign County and does not duplicate MTD’s service area. It provides a connection from outlying areas to MTD’s fixed-route bus service. Additionally, C-CARTS provides two fixed-routes: the Eagle Express operates within Rantoul only and the Rantoul Connector brings passengers directly to/from Rantoul into Champaign-Urbana. Find out more at [c-carts.com](http://c-carts.com).

Half-Fare Cab Program  
For DASH Card Holders



A supplement to fixed-route service for DASH Card holders (for seniors and persons with disabilities), the Half-Fare Cab Program offers discounted cab rides taken within the MTD boundaries from 6:00 AM to midnight on days when MTD is in service.

To learn more about the Half-Fare Cab Program and how to obtain a DASH Card, please visit pages 7 & 8.

### Transportation Service for Local Middle & High Schools (Urbana #116 & Champaign Unit 4)



Reading. Riding. And 'Rithmetic. MTD is proud to provide public transportation services for many of Champaign-Urbana's middle and high school students. By partnering with MTD, our local schools save ~\$1.4 million annually on transportation costs, which allows more funds for student programs and classrooms needs. See page 6 to learn more.

### University of Illinois Students, Staff, & Faculty Service



MTD has an agreement with the University of Illinois to provide unlimited access to bus service throughout campus and into the community. This agreement allows the University's ID card (iCard) to serve as an MTD bus pass for any route at any time. For more information on University service, see page 23. An iCard is also valid for SafeRides Connect service (see below).

### 280 transPORT - Service for Illini Fans



The 280 transPORT service is available to encourage alternative transportation to and from all Illini Football home games and to alleviate traffic and parking congestion. This service is open to all members of the public. Details for transPORT service can be found on page 151.

### Multimodal and Intercity Transit



Illinois Terminal is a true multimodal facility, featuring connections to local MTD bus routes, rural transit services, intercity buses, taxis, and Amtrak. In addition to MTD service, Illinois Terminal is a hub for Amtrak, Burlington Trailways, C-CARTS, Danville Mass Transit (JARC), Greyhound, and Peoria Charter.

### MTD Connect: On-Demand Van Service



#### MTD CONNECT

You can download the MTD Connect app for free to book your trip with West Connect or SafeRides Connect services. You may also call 217.384.8188 to book a trip over the phone with one of our Dispatchers.

#### West Connect

West Connect is a service that allows riders within a specific area of Southwest Champaign to utilize MTD through an on-demand van service. Riders can use the MTD Connect app to request a trip to a point within the West Connect boundary, or to select transfer points, where they can connect with MTD's fixed-route service. West Connect will provide riders with curb-to-curb service for a \$1 fare for each one-way trip. For more information, visit page 85.

#### SafeRides Connect

The purpose of SafeRides Connect is to provide safe transportation to individuals who are generally traveling alone when no other means of safe transportation are available within the designated SafeRides Connect boundaries. SafeRides Connect does not duplicate fixed-route bus service already provided by MTD. All rides with MTD are considered safe rides. See page 117 for more details on this service.

### Bus Passes for Human Service Agencies

MTD works closely with the Community Foundation of East Central Illinois to provide local human service agencies with MTD's \$84 Annual and \$20 Monthly bus passes free for their clients at a reduced cost to the agencies. Transportation is always a critical need for low income and transitional individuals. This program enables agencies to provide support for clients to access job opportunities, training and education, health care, and everyday needs. Contact the Community Foundation of East Central Illinois at [info@cfeci.org](mailto:info@cfeci.org) to learn how to become a non-profit partner.

### Advertise With Us

Advertising with MTD is a great way to reach thousands of people every day! A variety of ad spaces are available on MTD's fixed-route buses, paratransit and demand-response vans, as well as on digital kiosks at major bus shelters, and inside this annual Maps & Schedules Book. Visit [mtd.org/inside/advertise/](http://mtd.org/inside/advertise/) to learn more.



Fareboxes accept coins, tokens, and \$1 bills. Riders may use Token Transit (page 6) to pay a one-way adult or student fare, or to purchase a Monthly or Annual Pass. MTD Operators make change up to \$5 before 7:00 PM. Exact cash, pass, or Token Transit fares are required after 7:00 PM. A free transfer can be issued upon boarding (see Transfers on page 15). Fare is not required at iStop locations (see pages 15-16).



## Annual Pass

**\$84**

The non-transferable \$84 Annual Pass is valid for unlimited riding for any 12-month/365-day period. If purchased at Illinois Terminal, the pass starts on the first day of the month for which it was purchased. If purchased using the Token Transit app, the pass starts when it is first activated. Purchases at Illinois Terminal may be made beginning one week before the month begins. Token Transit purchases may be made in the app at any time.



## Monthly Pass

**\$20**

The non-transferable \$20 Monthly Pass is good for unlimited riding for any calendar month/30-day period. If purchased at Illinois Terminal, the pass starts on the first day of the month. If purchased using Token Transit, the pass starts when it is first activated and is good for 30 days. Purchases at Illinois Terminal may be made beginning one week before the month begins. Token Transit purchases may be made in the app at any time.



## All Day Pass - Saturday or Sunday

**\$2**

Ride all day Saturday or Sunday for only \$2. On Saturday or Sunday, passes can be purchased from any Bus Operator until 7:00 PM. You may buy these passes in advance at Illinois Terminal; however, they are not yet available on Token Transit.



## Children's Fare

**Free up to 46" tall**

Children **46 inches or less in height** ride **FREE** when accompanied by a fare-paying or valid pass-holding passenger. A yellow line measuring 46 inches to the top is found at the front door of all MTD vehicles. See page 2 for our policy on unaccompanied minors.



## K-12 Student Fare

**\$1/ Ride or \$3 for 6 Tokens**

Cash fare is \$1. Half-priced student tokens are available at \$3 for six tokens. Single token purchases are not available. You may purchase tokens from an Operator prior to 7:00 PM, during normal business hours at Illinois Terminal (see page 1), or electronically via Token Transit. School tokens are accepted at all times. Only students high school aged or younger are eligible to use school tokens. Individuals using school tokens may be required to prove eligibility.



## Seniors & Medicare Card Holders

**Free / Reduced**

MTD's DASH Card allows seniors aged 65 and older to ride our fixed-route service for free. See page 8 for information about applying for a DASH Card. Those who do not wish to obtain a DASH Card may ride for \$0.50, which is half fare, but must have a valid Medicare Card to show the Operator.



## Veteran Pass

**Free with Valid ID**

The non-transferable Veteran Pass is available at no charge to Military Veterans. The pass may be obtained at Illinois Terminal with a VA Card, Military Identification, Illinois Driver's License or ID with Veteran Designation, or DD214 accompanied by a photo ID. The pass is valid for unlimited bus rides for three years.


**University of Illinois Student, Faculty, & Staff**
**See Page 23**

UI students, faculty, and staff do not pay a cash fare. UI students, faculty, and staff must show their UI identification at non-iStop locations (see page 15-16). UI Visitor's Passes and temporary employee ID cards are not valid for a fare-free ride.


**Champaign Unit 4 & Urbana District 116 Middle & High School Riders**
**See Pages 21-22**

Certain students, whose eligibility is determined by their school district, may ride MTD to and from school at no charge. The students' school identification cards include markings identifying them as eligible. The ID must be shown to the Operator upon boarding. Students may ride in the morning and/or afternoon on school days only to and from school. Students involved in extracurricular activities after school may ride with their ID until 7:00 PM when boarding a route near the school. Students transferring buses to and from school must request a transfer upon boarding.

## Token Transit Electronic Fare Payment


**DOWNLOAD THE APP**

Download the free Token Transit app. You can text "TOKEN" to 41411 for a link to download.

**PURCHASE**

Select Champaign-Urbana Mass Transit District (MTD) as your transit agency and follow the prompts to make your purchase using a credit or debit card. Cash or personal check may be applied at Illinois Terminal.

**ACTIVATE**


When you're ready to ride, tap your pass stored in the app to activate it. The image, color, and wording on passes are unique to the day on which the fare is activated. Once activated, a one-ride fare or student fare will only be activated for TEN minutes. After ten minutes the fare expires and can no longer be used.

The Monthly Pass is valid for 30 days from the date you first use it. The Annual Pass is valid for 365 days from the date you first activate it. (Note that you can buy the Monthly or Annual Pass with Token Transit any time during the month.)

As you board the bus, show the bus Operator your digital ticket on your smartphone. That's it! If you are traveling with others, and have purchased and activated multiple fares or passes on a single phone, show the first activated pass to the Operator, which will note how many passes are currently activated.

**FARE CAPPING IS HERE!**

Fare Capping rewards riders with a free upgrade to a Monthly or Annual Pass after they pay the equivalent amount in Single Ride fares. This provides an equitable solution for riders who cannot afford to purchase a higher cost pass up-front by ensuring that they never spend more for the fares they need. For example, if a rider spends \$20 on single fares within 30 days in the Token Transit app, they will be upgraded to a Monthly Pass for the remainder of that calendar month and when a 5th Monthly Pass has been purchased through Token Transit in a calendar year, the account will be upgraded to an Annual Pass and issued a refund of \$16.



**Remember...a single use pass is valid for only ten minutes after activation. Only activate it when you see the bus you wish to board.**

MTD is committed to providing equal access and opportunity to all of our passengers, with a full range of mobility services and a variety of specialized services for seniors and individuals with disabilities.

## SPECIAL SERVICES FOR SENIORS AND PERSONS WITH DISABILITIES

### Free and Reduced Fares

DASH Cards are available for seniors aged 65 and older. DASH Cards (detailed on page 8) provide unlimited FREE access to MTD's fixed-route bus service and access to the Half-Fare Cab program (listed below).

Persons aged 65 and older and Medicare Card holders who do not wish to obtain a DASH Card may ride at a reduced rate (\$0.50, which is half-fare) by showing a valid Medicare Card.

### ADA Paratransit Service

This transportation service is available to persons with disabilities that prevent them from using fixed-route bus services. ADA Paratransit Service is by reservation only and all reservations must be made at least one day prior to service. All riders must submit an application and be deemed eligible prior to using the service. Please contact ADA Customer Service at 217.384.8188 for an application.



### Service Animals

Service animals must either fit on a rider's lap or on the floor. Animals may not take up a seat or block the aisle. Service animals are individually trained to perform tasks for persons with a wide variety of disabilities, including hearing and mobility impairments. The ADA does not require service animals to wear a vest, ID tag, or specific harness. Emotional support, therapy, comfort, or companion animals do not qualify as service animals under the ADA. Please see our Rules of Conduct section on page 2 for information on riding with pets who are not service animals.



### Accessible Features

In 1984, MTD became the first system in the nation to become 100% ramp-equipped and accessible to persons with disabilities. Our Operators will kneel the bus or extend the ramp upon request. **Please ask your Operator for assistance if you need help securing your mobility device.**

All of our Passenger Information Kiosks and fixed-route buses are equipped with annunciators to assist individuals who have a visual impairment.

### Preferred Seating

Riders with disabilities and senior riders have seating priority on MTD's fixed-route service. The seats at the front of the bus are prioritized for these riders. Other passengers are asked to be courteous during boarding/alighting and, when needed, offer seats to seniors and individuals with disabilities.

### Half-Fare Cab Program

A supplement to fixed-route bus service for DASH Card holders (see page 8), the Half-Fare Cab Program offers discounted cab rides taken within MTD service boundaries at certain times. Please contact Customer Service at 217.384.8188 for the list of participating cab companies and complete program guidelines.



## DASH CARDS

Available for seniors 65 years and older and to riders with disabilities, the DASH Card allows cardholders unlimited FREE ACCESS to MTD's fixed-route bus service. The DASH Card is valid for three years and must be renewed upon expiration. All DASH Card holders must bring a valid form of identification and have their photograph taken at Illinois Terminal. There is no charge for the photograph. Individuals who qualify for both a Veteran Pass and a DASH Card will only be issued one of the two passes.

### DASH Card for Senior Citizens

Persons age 65 years of age and older may obtain a DASH Card by providing proof of age at Illinois Terminal. DASH Cards will be issued directly to eligible seniors upon verification of age.

### DASH Card for Passengers with Disabilities

Medicare Card holders and persons having difficulty using an MTD vehicle may qualify for a DASH Card as a rider with a disability. Applications for DASH Cards must be submitted at Illinois Terminal and must include a copy of a Medicare Card or certification from an MTD-authorized agency. Please contact ADA Customer Service at 217.384.8188 for a list of authorized agencies. DASH Cards will be mailed within ten days to the applicant upon approval and after photographs have been taken at Illinois Terminal.

Persons 65+ years of age and persons with disabilities who do not wish to obtain a DASH Card may ride for \$0.50, which is half fare, by showing a valid Medicare card.

## REQUESTS FOR REASONABLE MODIFICATIONS

MTD recognizes that individuals with disabilities may require reasonable modifications to policies and procedures. MTD adheres to all applicable federal and state laws, regulations, and guidelines with respect to providing reasonable modifications, as necessary, to afford equal access to programs, services, and activities provided by the District.

MTD's designated official responsible for processing reasonable modification requests is:

**Special Services Manager**  
**Champaign-Urbana Mass Transit District**  
**1101 E University Avenue**  
**Urbana, IL 61802**  
**217.384.8188**

## SERVICE REDUCTIONS DURING UI BREAKS & SUMMER

During University of Illinois Fall, Winter, and Spring breaks, as well as Summer Session I and Summer Session II, MTD reduces service as shown below. See page 10 for specific dates. *Due to the COVID-19 pandemic, service reductions may be further updated as we respond to community needs. Please visit [mtd.org/covid19](https://mtd.org/covid19) or call 217.384.8188 if you have any questions.*

**MCORE**  
Multimodal Corridor Enhancement Project  
MCORE construction is creating significant reroutes. See pages 29 and 30 for details.

- 2 Red Express** trips, designated with L and U footnotes, do not operate.
- 12 Teal "U"** trips do not operate. The route operates at 20-minute frequencies.
- 13 Silver "U"** trips do not operate. The route operates at 20-minute frequencies.
- 130 Silver Limited** operates abbreviated routing during the evening and weekend at 20-minute frequencies.
- 22/220 Illini Limited** operates abbreviated routing during all day types at 30-minute frequencies.
- No Late Night** service on the **50 Green, 100 Yellow, 120 Teal, 130 Silver, and 220 Illini**.
- No Sunday Evening & Late Night** service.
- SafeRides Connect** operates with only one van and only until midnight during breaks. SafeRides Connect does not operate at all during Summer Sessions.

## HOME FOOTBALL AND BASKETBALL GAME REROUTES

MTD loves Illini sports! So much so that we operate the 280 transPORT (see pages 151 and 152) for all home football games, even Friday night games. The first trips depart for Memorial Stadium two hours before kick-off and the final trips to the stadium depart 15 minutes after the game begins. Passengers can return anytime during the game. The last return trips depart Memorial Stadium 30 minutes after the game ends.

As for the rest of our routes on game days, MTD puts the 100 Yellow and sometimes the 220 Illini on reroute for home football games because of lane closures on First Street and the complete closure of Lot E-14. Weekday Illini basketball games beginning at 6:00PM can also result in reroutes.

### FOOTBALL REROUTES

- 100N Yellow:** Stadium to Oak to Gregory to regular route
- 100S Yellow:** Gregory to Oak to Stadium to regular route

*For games that start at, or continue past, 6:00 PM, a reroute on the 220 Illini will also apply:*

- 220N Illini:** Gregory to Fourth to Armory to Wright to regular route
- 220S Illini:** Green to Fourth to Gregory to regular route

## COMMUNITY EVENTS

Each year, a few major community events result in extensive MTD reroutes. These events require multiple road closures. The list below shows examples of annual recurring events; however, due to the COVID-19 pandemic, we are unable to provide an accurate list of planned community events at this time.

Reroutes will always be posted on our website at [ride.mtd.org/reroutes](https://ride.mtd.org/reroutes). Create an account on mtd.org to get customized reroute alerts via text, email, or follow us on social media at @ridemtd!

Urbana Sweetcorn Festival.....Fall	Parade of Lights.....Late Fall
UI Homecoming Parade.....Fall	Christie Clinic Illinois Marathon.....Spring

**Unforeseen circumstances can alter the information detailed above as changes may be needed based on operational constraints. Please visit [mtd.org](https://mtd.org), call 217.384.8188 for up-to-the-minute information or create an account at [mtd.org](https://mtd.org) for custom reroute alerts.**

## MTD HOLIDAYS

MTD services do not operate on these holidays:

- Labor Day September 7, 2020
- Thanksgiving November 26, 2020
- Christmas December 25, 2020
- New Year's Day January 1, 2021
- Easter April 4, 2021
- Memorial Day May 31, 2021
- Independence Day July 4, 2021

No evening service is provided on:

- Christmas Eve December 24, 2020
- New Year's Eve December 31, 2020

**Due to the COVID-19 pandemic, service dates are tentative and may change pending further action by the State or our community partners. Please check [mtd.org/covid19](https://mtd.org/covid19) for updates on MTD's response to the pandemic.**

## UI SCHEDULE (SERVICE REDUCTIONS)

## University of Illinois Fall Semester

Begins August 24, 2020

Full UI service resumes August 21, 2020

Ends December 18, 2020

## University of Illinois Spring Semester

Begins January 19, 2021

Full service resumes January 17, 2021

Ends May 14, 2021

## FALL BREAK SERVICE REDUCTIONS

November 21, 2020 through November 28, 2020

## WINTER BREAK SERVICE REDUCTIONS

December 19, 2020 through January 16, 2021

## SPRING BREAK SERVICE REDUCTIONS

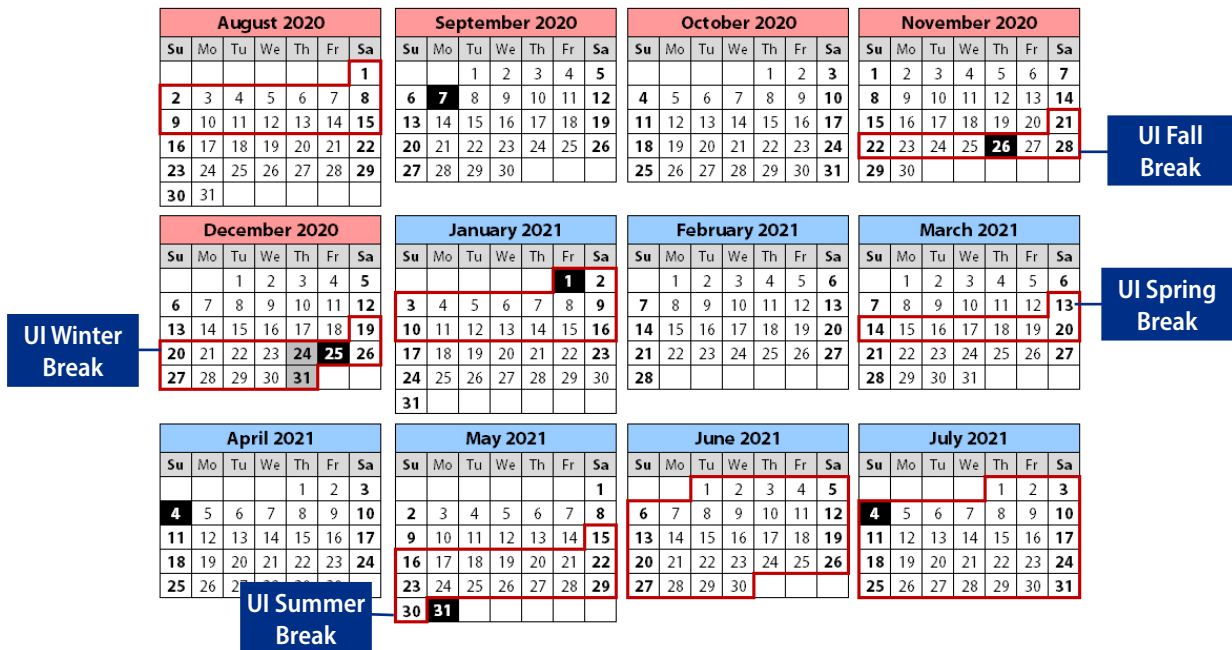
March 13, 2021 through March 20, 2021

## SUMMER SERVICE REDUCTIONS

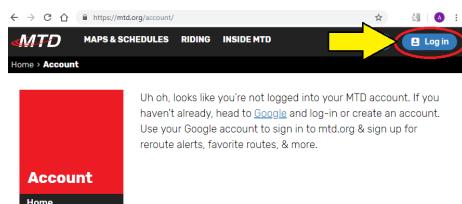
May 15, 2021 through August 19, 2021

see page 9 for more information about reductions over UI breaks

## 2020-2021 Calendar




## CREATE A FREE MTD ACCOUNT TO RECEIVE CUSTOMIZED REROUTE ALERTS



How to create an MTD account:

1. Visit [mtd.org](https://mtd.org) and click "Log in" at the top right corner.
2. Use your [Google Account](#) to sign in.
3. Click "Alerts" to set up your contact preferences.
4. Verify your phone number and opt in for email and/or text alerts.
5. Choose your favorite and most traveled routes to monitor.



## Sanitation Measures to Keep You Safe

In response to the COVID-19 pandemic, MTD has taken steps to better protect all employees and passengers. We are monitoring the situation very closely through regular contact with the Champaign County Public Health District and the Champaign County Emergency Management Agency, as well as other valued community partners, municipalities, and public officials. **Ongoing updates can be found at [mtd.org/covid19](https://mtd.org/covid19).**

Our vehicles are cleaned every day, but as a precaution, we have introduced a deep cleaning procedure to disinfect our vehicles using electrostatic sprayers. The sprayers use medical-grade Husky 814 Q/T Tuberculocidal disinfectant solution to eliminate everything, from tuberculosis to coronavirus, on treated surfaces. These sprayers emit the solution with a static electric charge, which allows it to adhere to everything, including cracks and crevices throughout the vehicle's interior.

MTD buses are being fully sanitized on a regular basis and we are prepared to modify our cleaning schedule as needed. During the pandemic, Pit Crews have been assigned to our transfer points and other locations in the community to disinfect high-touch surfaces, like door handles and stanchions, throughout the day. Vans for ADA Paratransit, C-CARTS, and DRES are on a more rigorous daily sanitation schedule because these services tend to transport more vulnerable populations including elderly riders, people with weakened immune systems, and those with underlying health conditions.

Illinois Terminal has also increased sanitation efforts. Large areas, including guest seating, are disinfected nightly using an electrostatic device. All surfaces are disinfected a minimum of two times per shift, and high usage areas and surfaces are disinfected a minimum of four times per shift. We also monitor guest areas and disinfect particular locations if someone is seen exhibiting symptoms, like coughing or sneezing. Touch free hand sanitizer dispensers are placed in all guest areas, vehicles, and are available to employees.

Because the CDC recommends wearing face coverings in public settings, MTD has supplied our employees with cloth face coverings to wear when social distancing is not possible. **We ask that our passengers please wear face masks, if able, as long as the CDC continues to recommend doing so.**

**Not all heroes wear capes.  
But they do wear masks.**



We request that our passengers please wear a mask, if they are able.

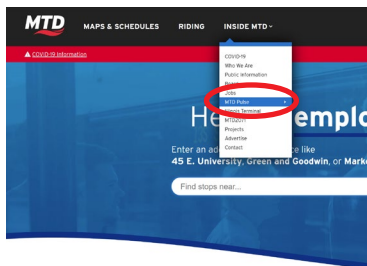
**Wear a face covering in public when you can't be 6 feet away from others.**

**YOU** have the power to keep Champaign County healthy and safe.

## STAY INFORMED

Get the latest news and updates about MTD online. Find out about changes to your commute, get the scoop on improvements we're making, and find out about community events and partnerships. Find us online and stay connected. *\*To stay informed on the status of your trip, check out our real-time information system on page 14. You can always give us a call at 217.384.8188 if you have questions.*

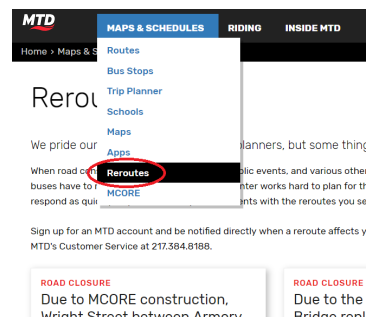
### MTD Pulse



Get the latest MTD news, media releases, public announcements, stories, and more!

Check your Pulse.

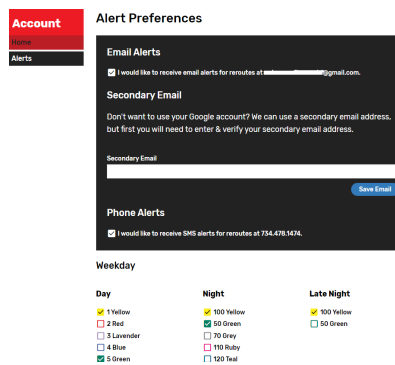
MCORE Project Closes Holiday, May 4, 2020: Green Street C



### Reroute Announcements

Don't let construction ruin your commute. Check for changes to your trip at [ride.mtd](https://ride.mtd).

### Custom Account on [mtd.org/account](https://mtd.org/account)



By creating a free custom account, you can get personalized reroute alerts via text and/or email so you'll never have to worry about missing a service alert for your trips.

### @rideMTD on Social Media

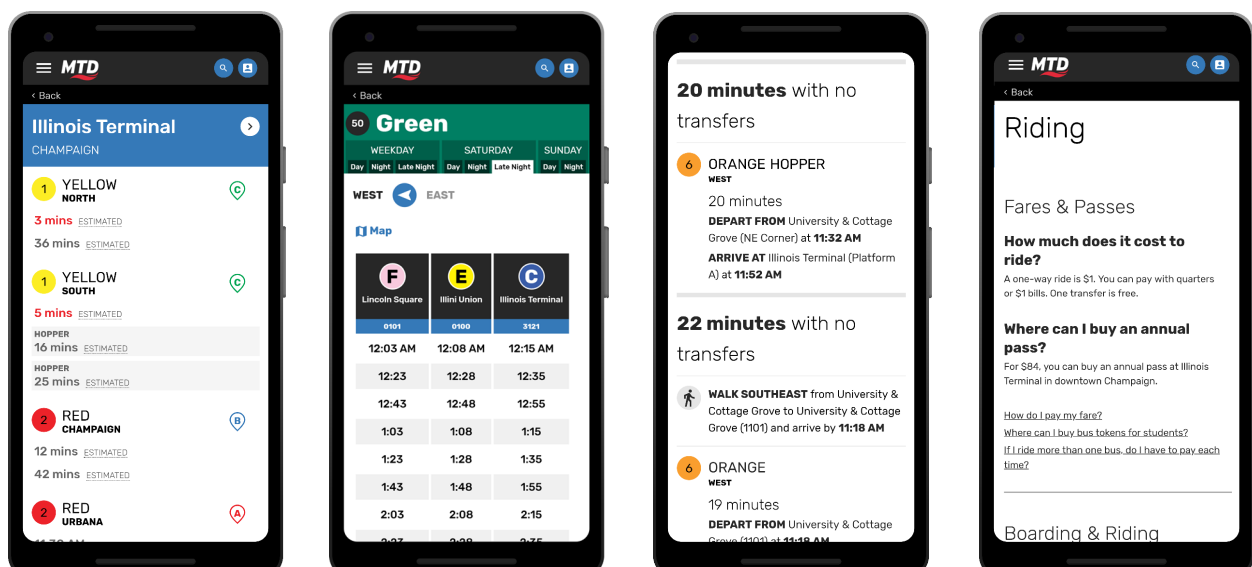
Follow us on social media for announcements, news, fun stories, and more!

You can join the conversation and tag us in your posts/tweets to show some love. Don't forget tag @rideMTD and hashtag #buslove.



## mtd.org: Features to Enhance Your MTD Experience

MTD's website offers easy-to-use, real-time departures, enhanced mapping, and a mobile-friendly design to improve your experience. You're encouraged to save the website as a shortcut on the home screen of your smartphone for quick access. Check out the arsenal of passenger tools on page 14.



- 1 Find the correct bus schedule for the specific day and time you want to travel. Routing and schedules vary from day-to-day and at different times of day, so please be careful to select the correct schedule.
- 2 Select the direction you will travel.
- 3 Locate the timepoint closest to the location at which you wish to board and estimate the required travel time from that point to your destination. Or simply let the Trip Planner do the calculations for you (see page 14).
- 4 Read down the column of times under the timepoint you've chosen until you find your desired departure time.
- 5 Read across that row of the timetable to estimate your arrival time at your desired destination.
- 6 Timepoints are identified with a letter/circle. Find this letter/circle on the map for this route for the precise location of the stop. Buses will not leave a timepoint earlier than the scheduled time.
- 7 Each stop is identified by a Stop Code using four digits (e.g. 3171), which you can use with MTD's Text-My-Stop service to receive real-time SMS updates on your stop (learn more on page 14).
- 8 Letters or symbols before or after a time indicate that the route deviates from normal at this time. Each letter/symbol corresponds to a footnote beneath the schedule or at the end of the Weekday Daytime section of the book if related to a school trip. **Be certain to read the footnote if you are planning to travel at this time!**
- 9 The ❖ symbol means that the route ends at this time. The route may continue with Evening or Late Night service, but please be sure to reference the Evening/Late Night schedule and map as the routing and timetable may change.

## 1 8 Bronze Weekday

2 Direction of travel

WESTBOUND

EASTBOUND

3 Timepoints for the route

Lincoln Square Garage East	Pennsylvania & Race (NW Corner)	Vine & Windsor (NW CORNER)	Race & Sheridan (SE Far Side)	Orchard Downs South Shelter	Transit Plaza (NE Platform)	Transit Plaza (NE Platform)	Orchard Downs North Shelter (West)	Race & Sheridan (SE Corner)	Vine & Windsor (NE Far Side)	Pennsylvania & Race (NE Corner)	Lincoln Square Garage East
F	K	P	Q	N	T	T	R	Q	P	K	F
6514	5714	5295	0443	7317	6263	6263	3214	0443	5295	5714	6514
6:14A	6:19A	6:25A	----	06:28A	7:22A	7:22A	7:30A	7:39A	7:43A	7:49A	7:55A
6:53	6:58	7:04	7:07A	7:14	7:22A	7:22A	7:30A	7:39A	7:43A	7:49A	7:55A
7:20	7:25	7:31	7:36	7:43	7:50	7:50	8:00	8:09	8:13	8:19	8:25
7:58	8:03	8:08	8:13	8:21	8:29	8:29	8:39	8:48	8:52	8:58	9:04
8:28	8:33	8:38	8:43	8:51	8:59❖	8:59❖	9:09	9:18	9:22	9:28	9:34
9:06	9:11	9:16	9:21	9:29	9:37	9:37	9:47	9:56	10:00	10:06	10:12
10:06	10:11	10:16	10:21	10:29	10:37	10:37	10:47	10:56	11:00	11:06	11:12
11:05	11:10	11:16	11:21	11:29	11:37	11:37	11:47	11:56	12:00	12:06	12:12
12:05P	12:10P	12:16P	12:21P	12:29P	12:37P	12:37P	12:47P	12:56P	1:00P	1:06P	1:12P
1:05	1:10	1:16	1:21	1:29	1:37	1:37	1:47	1:56	2:00P	2:06P	2:12P
1:58	2:03	2:09	2:14	2:22❖	2:30	2:30	2:40	2:49	2:53	2:59	3:05
2:20	2:25	2:31	2:36	2:44	2:52	2:52	3:02	3:11	3:15	3:21	3:27
C3:40	C3:45	3:51	3:58	4:05	4:13	4:13	4:23	4:32	4:36	4:42	4:48
4:15	4:20	4:26	4:33	4:40	4:48	4:48	4:58	5:07	5:11	5:17	5:23
5:15	5:20	5:26	5:33	5:40	5:48	5:48	5:58	6:07	6:11	6:17	6:23
5:44	5:49	5:55	6:02	6:10	6:18	6:18	6:28	6:37	6:41	6:47	6:53

6 Time-point identifier found on Route Map

7 Stop Codes to be used with Text-My-Stop (learn more on page 14).

8 Letters before or symbols after a time indicate there is a footnote below that has important information about what happens with the route at or after that time. See footnotes below the timetable.

C, M See School Day/Route Footnotes on page 87.  
 I This trip begins at the Illini Union South Shelter.  
 O This trip continues as a 12 Teal Westbound. Please refer to the 12 Teal for exact route and schedule.  
 P This trip begins at Pennsylvania & Dornier at 5:00P.  
 U On school days only this trip serves Urbana High School. If passengers are aboard in downtown Urbana, trip will continue as the 7 Grey West as far as Romine & Bradley.  
 ❖ End of route.

5 Read across the row to find what time your bus departs various locations along the route.

4 Departure Time Read up and down the column to see the times the bus departs your location.

8 Footnotes contain very important information related to special circumstances for various trips throughout the day. Be sure to read the footnote(s) corresponding to the letter or symbol before or after the times for your trip!

## Real-Time Tools

Skip the wait. MTD's sophisticated real-time information system communicates with our GPS-equipped vehicles so you can receive up-to-the minute updates on your route's departure time.



### Bus Stop Info

The bus stop info tool on the [homepage of mtd.org](https://mtd.org) is the best place to get real-time departure information. Just enter your location or tap the "nearby" icon on the homepage. Once you find the stop you're looking for, tap [More about this stop](#), and you're off. On the Bus Stop Info page, you'll find everything you need to know about a stop. In addition to real-time departure information, you will find a map of boarding points, the Stop Code for texting, and a list of routes that serve your stop.



### Information Kiosks

No phone? No problem. Many of MTD's busiest bus stops have information kiosks! These kiosks provide the same real-time departure information that is available on [mtd.org](https://mtd.org) and in apps.



### Text-My-Stop SMS Service

You can text MTD to get real-time departure information sent directly to your phone. First, find your four-digit Stop Code on a bus stop sign, inside or outside a bus shelter, on a schedule, or using the [Bus Stop Info tool on mtd.org](#). Then, text the Stop Code (ex. 3121) to 35890. You will receive a text back within seconds containing real-time departure estimates for the buses serving your stop. Estimates may change, so you can text back to confirm updated calculations as you prepare for your trip.

**Every bus stop has a unique four-digit Stop Code (e.g. 2746) displayed on the bus stop sign, at the stop shelter, on a schedule, or on [mtd.org](https://mtd.org).**



### Apps

Prefer an app? MTD has an open API for third party developers to create apps using our data. There are lots of great apps out there! While MTD does not officially support any third party app, rest easy knowing that the apps are getting their data right from the source. You can find some of our favorite apps at [ride.mtd.org/apps](https://ride.mtd.org/apps).

## Scheduling Tools

Not sure how to get there? MTD's scheduling tools can help. Plan your trip with [mtd.org](https://mtd.org) or view a route's full schedule.



### Trip Planner

To plan your trip on [mtd.org](https://mtd.org), you only need two things — a starting point and an ending point. Just like Bus Stop Info, our Trip Planner has Google built right in, so there's no need to know the exact address of the nearest designated bus stop. Just type in a street, a business name, or even a nearby landmark, and our Trip Planner will do the rest.



### Routes

Want to plan your own trip? Need the route for a specific bus? The [Routes](#) section on [mtd.org](https://mtd.org) is where you'll find complete information about all of MTD's routes. See a route's full schedule and download a route map.



### We're here to help

If you are having trouble, give us a call at [217.384.8188](tel:217.384.8188)! MTD's Customer Service staff are happy to help.

## MTD TRANSFER

10 PM TO 1 AM	00
9	45
8	30
7	15
6	00
5	45
4	30
3	15
2	00
1	45
12	30
11	15
10	00
9	45
6 AM TO 8 AM	00

1	2	3	4	5	6	7
8	9	10	11	12	13	14
15	16	17	18	19	20	21
22	23	24	25	26	27	28
29	30	31				

1	2	3	4	5	6
7	8	9A	9B	10	11
12	13	14	16A	16B	21
22	180	180			
N	E			C	
S	W			U	

- 1) Transfers are issued free of charge at the time a fare is paid.
- 2) Transfers are valid only on the date of issue.
- 3) Transfers are valid for one trip in one general direction.
- 4) Transfers are only valid on the first connecting trip. MTD's greatest trip frequency is one hour.
- 5) In the event of misunderstandings, please pay fare and contact MTD for refund consideration.

mtd.org

FOR INFORMATION 217.384.8188

EMERGENCY

## TRANSFERS

### How to Get a FREE Transfer

- Ask for a transfer when you first board.
- Issued free of charge at the time a fare is paid or a pass is shown.
- Only given at first connecting route/service time.
- Issued for connections with other MTD routes.
- Only eligible for points where routes intersect.
- **For time-sensitive transfer, you must inform your Operator when you board.**

### Using Your FREE Transfer

- Valid for one trip in one general direction.
- Not valid for a round trip.
- Must be used on the next connecting trip within the hour. MTD's greatest trip frequency is one hour.
- Valid only on the date of issue.
- In the event of misunderstandings, please pay fare and contact MTD for refund consideration.

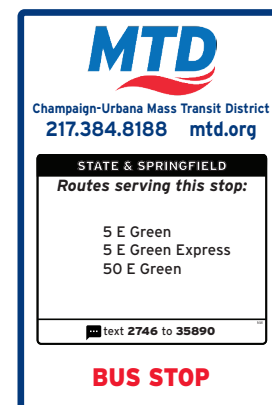
Please see page 20 for more details on transfer policies.

## BUS STOPS

### Standard Stops

All MTD bus stops are identified with a bus stop sign such as the one at the right. MTD will only board and alight passengers at these designated bus stops.

Bus stop signs include the stop name, the route(s) that serve the stop, and the Stop Code for accessing real-time departure times through mtd.org, apps, and Text-My-Stop (see page 14). The bus stop signs include MTD's phone number and web address, most bus stop signs will have MTD's former web address (cumtd.com) but anyone visiting that web address will be redirected to mtd.org.



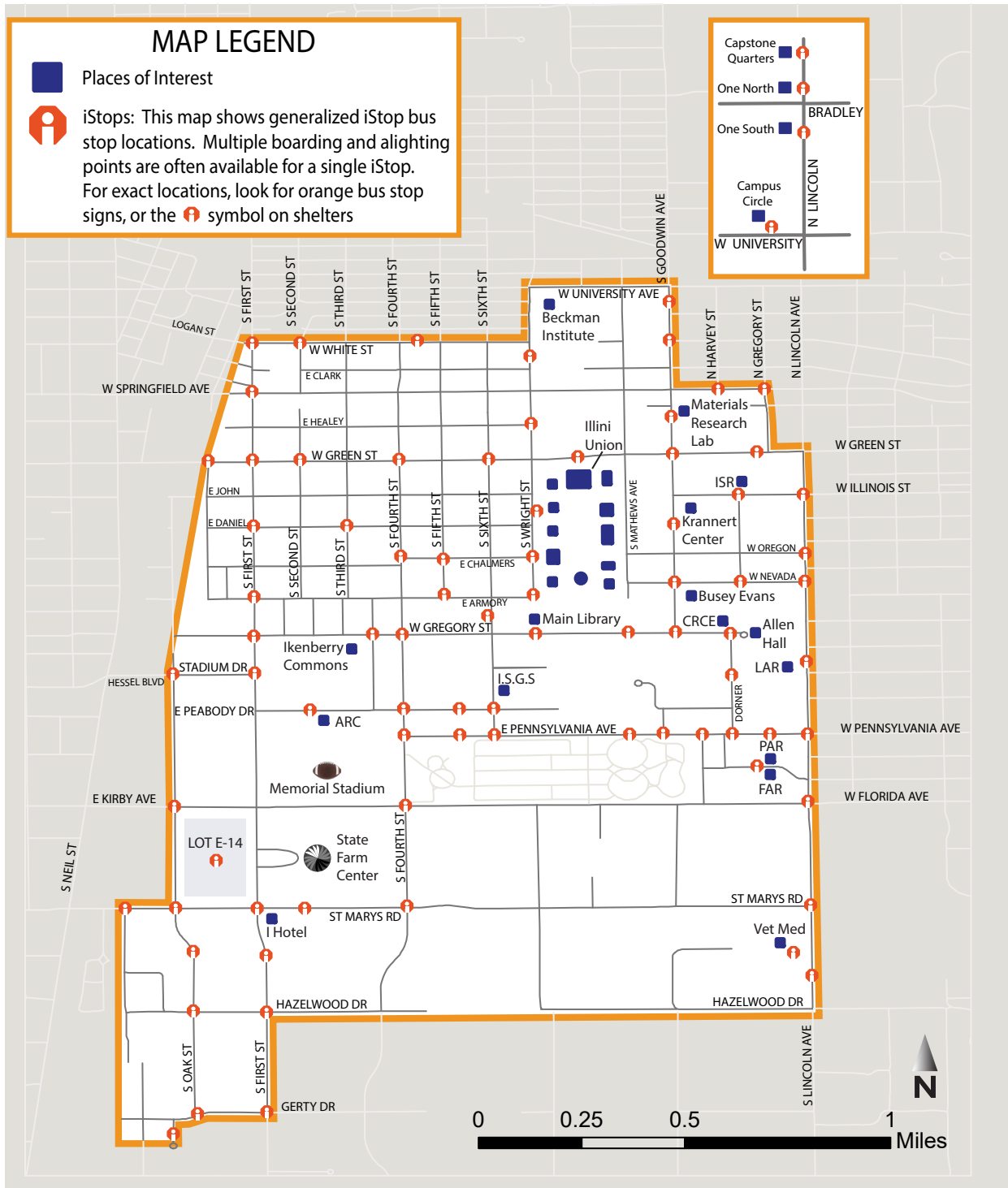
### iStops

Beginning in Fall 2020, MTD is adding new iStops and expanding route eligibility within the University District. iStops are special designated stops located on and near campus, as well as at ONE Illinois North, ONE Illinois South, Capstone Quarters, and Campus Circle. At iStops, to expedite boarding, it is unnecessary for anyone to pay a fare or show any sort of a pass or ID.

At the start of MTD's new service year, all routes at designated iStops are eligible for this enhanced boarding procedure. Additional iStops were added along White Street and at Research Park. This simplified and expanded approach to iStops eliminates confusion surrounding route eligibility, and improves access and efficiency at busy campus stops.



iStops just got better. Take a look at our expanded iStop corridor. Look for an orange bus stop sign at your stop or an iStop icon at covered shelters, then just get on and go!



Remember that on your return trip if you board at a stop outside of the iStop corridor, you will need to pay a fare or show your pass or iCard. So always have your pass, iCard, cash, Token Transit app, or token ready for your return trip!

## GUARANTEED WEEKDAY UNIVERSAL TRANSFERS

**Universal Transfers** are provided on weekdays, three times each day, at Illinois Terminal: 6:35 AM, 7:40 AM, and 11:11 PM. There is also a 7:40 AM guaranteed transfer at Lincoln Square. At Illinois Terminal, routes stop as shown below. At Lincoln Square, routes use ordinary stops. MTD guarantees that passengers will be able to make their transfer at these places at these times. All departing routes will hold until all passengers have completed their transfers. It is not necessary to ask your Operator to call ahead to hold a bus for you when transferring at these times. (Please note that the particular order of buses shown on each platform below may change on a daily basis.)

### ILLINOIS TERMINAL 6:35 AM TRANSFER

The 6:35 AM transfer provides passengers with a guaranteed transfer to any route scheduled to depart Illinois Terminal at 6:35 AM.

Routes are designated to certain areas, but the particular order of buses within these areas may change from day to day.

1S - 1 Yellow South	6W - 6 Orange West
2U - 2 Red Urbana	7E - 7 Grey East
4W - 4 Blue West	7W - 7 Grey West
5E - 5 Green East	9A - 9A Brown
6E - 6 Orange Hopper East	9B - 9B Brown

### ILLINOIS TERMINAL 7:40 AM TRANSFER

The 7:40 AM transfer provides passengers with a guaranteed transfer to any route scheduled to depart Illinois Terminal at 7:40 AM.

Routes are designated to certain areas, but the particular order of buses within these areas may change from day to day.

1N - 1 Yellow North	5E - 5 Green East	7W - 7 Grey West
1S - 1 Yellow South	5W - 5 Green West	9A - 9A Brown
2U - 2 Red Urbana	6E - 6 Orange Hopper East	9B - 9B Brown
3N - 3 Lavender North	6W - 6 Orange West	12E - 12 Teal East
4W - 4 Blue West	7E - 7 Grey East	

### ILLINOIS TERMINAL 11:11 PM TRANSFER

The 11:11 PM transfer provides passengers with a guaranteed transfer to any route scheduled to depart Illinois Terminal at 11:11 PM.

Routes are designated to certain areas, but the particular order of buses within these areas may change from day to day.

50E - 50 Green East	70W - 70 Grey West
50W - 50 Green West	100S - 100 Yellow South
70E - 70 Grey East	120E - 120 Teal East

High-frequency Hoppers primarily connect downtown Champaign, downtown Urbana, and the University of Illinois. Parkland College is served by the 5 Green Hopper on weekdays and the 50 Green Hopper on weekday evenings. High-frequency service makes it quick and easy to get to work, entertainment, medical, dining, and academic destinations in the downtowns, on campus, and all places in between.

MTD Hoppers can deviate a bit from the usual path of a route and, combined with regular service, operate at either 10 or 15-minute frequency on the parts of the routes with greatest demand. There is little need to reference a timetable with this super high-frequency service.

### Hopper Destination Signs



If the destination sign indicates that the bus is operating as a Hopper, that particular bus does not continue all the way to the east/west or north/south end of that route. If you wish to travel beyond the Hopper portion of the **1 Yellow**, **5/50 Green**, **6 Orange**, or **10 Gold** route, you need to board a bus which does not include Hopper on its destination sign.

MTD has four routes which include Hopper service: **1 Yellow**, **5/50 Green**, **6 Orange**, and **10 Gold**. The term Hopper appended to a route name indicates that the buses operating on these routes (designated **1 Yellow Hopper**, **5/50 Green Hopper**, **6 Orange Hopper**, or **10 Gold Hopper**) do not traverse the entire length of their parent route from end-to-end. Trips highlighted in color on schedules detail which trips are Hopper trips. The destination signs will also differentiate between Hopper trips and regular service.



The **1 Yellow Hopper** operates on weekdays between Illinois Terminal and Gerty & Griffith or Illinois Terminal and Lot E-14, depending on the trip.

The **5/50 Green Hopper** operates on weekdays and weekday evenings year-round between west Champaign and east Urbana.

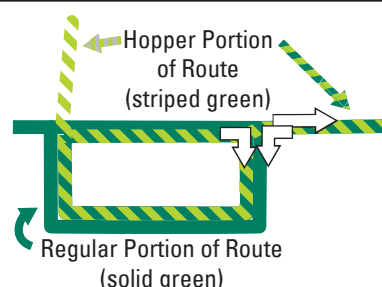


The **50 Green Hopper** operates Saturday evenings (but not Saturday daytime or late night). The **50 Green Hopper** does not operate on Sunday.

The **6 Orange Hopper** operates on weekdays between University & Cottage Grove in Urbana (MTD) and Illinois Terminal in Champaign. The **6 Orange Hopper** (and regular 6 Orange) serve Carle and OSF Hospitals during weekday daytime hours.



The **10 Gold Hopper** operates on weekdays between Lincoln Square and Lot E-14.



On a route map, the regular route is shown as a solid color and the 'Hopper' portion of the route is highlighted with a striped line as shown at left.


Each and every rider takes a first bus trip. Take a minute to review these basics to make it easier for you. MTD's website ([mtd.org/riding](http://mtd.org/riding)) has great resources, too.

## Which Bus Do I Take?

Everything you need to plan your trip is in this book or on our website. Start with the System Map inside the back cover to see which routes serve your area. An easy way to plan your first trip is to visit the MTD website at [mtd.org](http://mtd.org) and use the Trip Planner. Install [mtd.org](http://mtd.org) on your phone so that you'll always have information ready at hand.

Routing can change from daytime to evening, Saturday to Sunday, or whether it is a University of Illinois Fall/Spring semester day, so be sure to check the information for the day of the week and time of day you will actually be traveling. Having trouble? Call 217.384.8188 and we'll be happy to help. You can also visit Illinois Terminal's Customer Service Center in downtown Champaign.

## Where Do I Board?

- Board at any location where a bus stop sign is found. Special iStops on and near the UI campus are designated with an orange bus stop sign or the the iStop icon  posted inside bus shelters. At iStops, it is not necessary to pay a fare or show a pass or UI identification card. See pages 15-16 for detailed information about iStops.
- Arrive at your stop several minutes ahead of the estimated departure time. Traffic and other factors impact travel time so there will likely be variability. Check MTD's real-time departure information (see page 14) on [mtd.org](http://mtd.org) or through an app. Data is updated about every 30 to 60 seconds, so refresh often.

## How Do I Get the Bus to Stop for Me?

Look at the destination sign on the bus to identify its route. Wave to the Operator so that they know you wish to board. Do not assume that the bus will automatically stop; **be sure to wave!** If you have difficulty stepping onto the bus and it would help to have the bus lowered or the ramp extended, please ask! While passengers are always encouraged to exit through the rear door to speed boarding for others, some may instead exit through the front. Please leave room to allow passengers to exit the bus and/or for the ramp to be extended before you board. Once all passengers have exited and/or the ramp has been extended, you may board!

## How Do I Get the Bus to Stop to Get Off?

Approximately one block before your stop, pull the yellow cord or push a "stop" button on the vertical stanchions to ring the stop request bell and illuminate the "stop requested" light at the front of the bus. The Operator will stop at the next designated stop.

## Where Should I Exit the Bus?

- Always exit at a rear door (if available). When the green light above the door is illuminated, the rear door can be activated by touching the silver handles. Use the front door only if you need the Operator to lower the bus or extend the ramp, or if you need to retrieve your bicycle.
- **After exiting, please wait for the bus to pull away before you cross the street so that you can clearly see traffic from both directions and so that oncoming traffic can see you. Safety first!**

## BOARDING

- Please have the exact cash fare of \$1, your pass, or your Token Transit app payment ready prior to boarding. Operators can make change up to \$5 prior to 7:00 PM, but having the exact fare ready speeds boarding and helps others receive on-time service. See page 5 for fare payment options.
- If you have difficulty stepping on to the bus, ask the Operator to lower (kneel) the bus. You may also request that the ramp be deployed. Please note the Operator does not automatically kneel the bus or lower the ramp but is happy to do so upon request.



- Please sit when possible, or stand and secure yourself. Stand at the front only if the bus is full. You must stand behind the white line at front, just behind the Operator.

**How Do I Transfer to Another Route?**


Immediately upon boarding, request a free transfer slip from the Operator. If you are riding with an MTD pass or an iCard, you do not need a paper transfer slip. If you would like to request a transfer to a specific connecting bus and trip time, inform the Operator of the route to which you are transferring and

where on the route the transfer is to be made. If necessary, your Operator will contact the connecting bus and advise them to expect you. The connecting bus may only wait up to two minutes past its scheduled departure time.

Every effort will be made to assist passengers in completing time-sensitive transfers without significantly delaying service to others. The connecting bus cannot wait longer than two minutes because other passengers' trips may be disrupted by a longer wait. If the scheduled arrival time of your bus and the scheduled departing time of your connecting bus are scheduled to be very close, please consider taking an earlier trip to ensure you arrive at your destination on time. You may only request a formal transfer at a point where routes intersect. Transfers are valid only on the first connecting route/trip time. MTD's greatest trip frequency is one hour. Transfers slips are not valid for a round trip.

## RIDING

- Please consider giving your seat to passengers who are elderly, disabled, pregnant, or who have difficulty standing; it is courteous to give them priority, particularly in the front section of the vehicle. There are many seats on the bus, but only the front seats can be used by passengers in wheelchairs and passengers with strollers. This area provides access to the wheelchair securements.
- Generally, be kind. Please be considerate of your fellow passengers. Use headphones when listening to music and minimize cell phone conversations. See page 2 for Rules of Conduct when riding the bus.
- Sit when you can, but if you are unable to find a seat, be sure to hold on to the support poles or straps.



MTD is proud to provide public transportation services for many of Champaign-Urbana's middle and high school students. By partnering with MTD, our local schools save ~\$1.4 million annually on transportation costs, which allows more funds for student programs and classrooms needs.



For more information on how to help your student ride with us, please visit [ride.mtd.org/schools](https://ride.mtd.org/schools)

## Do students need to pay a fare?

If you live more than one and a half miles from your school, you will get a sticker or mark on your school ID. All you have to do is show the Operator your school ID when boarding and you can ride the bus without paying a fare.

If you live closer than one and a half miles, you have a few different options. Anyone can ride the bus with \$1.00, but students can also purchase half-priced school tokens from the Operator or at Illinois Terminal at \$3 for six tokens. You cannot purchase a single token.

Any determinations about your distance from the school or getting a sticker on your ID are handled through the school's front office.

## Where do I find specifics for my trip?

We've got you covered! Just go to our website. At [mtd.org](https://mtd.org), we have our "Schools" section. Select your school, enter your home address, and our Trip Planner will generate your trips for you. If anything doesn't look right, just call us at 217.384.8188 and someone will help find the right trip for you.

## What if there are problems on the bus? Do the buses have cameras/video inside?

Please remember to treat the bus like an extension of the classroom. Every bus is equipped with multiple cameras to record video and audio. If student misconduct on the bus is reported, MTD and your school will be in close communication. MTD will send a video clip to the school's administration if requested, who will identify students involved, and handle appropriate discipline.

## When is a school ID valid?

You can use your school pass Monday – Friday for rides to and from school. Your school pass is valid in the mornings until 10:30 AM, and after school until 7:00 PM. At the end of the school day, and after school hours, you can only use your school pass to board buses at or near your school.

You cannot use anyone else's school pass. Your friends cannot use your pass. Your school pass will be confiscated and returned to school administrators if you share it.

If you lose your pass or your pass is confiscated, contact your school's office.

## How do I get a transfer?

If you need more than one bus to get home, you need to ask your Operator for a transfer slip when you board the bus at your school. Your school pass will not be valid when you get on your second bus without a transfer slip.

## What if I lose or forget an item on the bus?

Before you get off the bus, check around you to make sure you have all your belongings. If you do forget something, call MTD at 217.384.8188 as soon as you notice. If your item was lost in the same service day, we'll file a Lost Item Report and contact the Operator.

If it's been more than one day, you can call Illinois Terminal at 217.384.3577 to check for your lost item. MTD is not responsible for items left on buses, in shelters, or on any MTD property. See Page 1 for more information.

**How should I prepare to board?**

MTD recommends that you arrive at your stop five minutes before the scheduled time. As you see a bus approach, pay attention to the sign above the Operator at the front of the bus, to make sure it's the bus you want to board.

When you see your bus, wave to the Operator to signal that you want to board. After waving, make sure that all of your belongings are ready to go and you have your school ID or fare ready to show the Operator.

Whenever a passenger is running late and has to run for the bus, or has to fish their ID out of their backpack, the bus can run late, which is inconvenient for everyone, so MTD asks that you follow these steps to make sure that everything goes as smoothly and safely as possible.

**What if I need help or further guidance?**

MTD is committed to making sure your trip to school is as simple, safe, and stress-free as possible. However, if you have any questions or concerns, please reach out to MTD at 217.384.8188. Our Customer Service team is more than happy to provide information.

Similarly, if you have any questions or concerns when you are already on the bus, our Operators are here to help. Any concerns about your trip, what you need to do to get to school, or concerns about another passenger can be handled by the Operator. Anyone you see with that MTD logo is here to help answer your questions or find someone who can.

**What if there are no seats available? Can I stand?**

We ask that passengers sit when possible, but if there are no open seats on the bus, you may have to stand until a seat opens up. For the sake of safety, be sure to hold on firmly to the standing bars. Do not jump, hang, or swing from the bars. If you are standing near the front of the bus or have a question for the Operator, be sure to stand behind the white line at the front of the bus.

**How do I get the Operator to stop the bus?**

To signal to the Operator that you're approaching your stop, use one of the stop request cords on the bus. These are the yellow cords running above the windows on both sides of the bus. There are also red stop request buttons on the standing poles. Pulling the cord or pressing the button will cause a ringing sound to inform the Operator of your request and they will stop at the next designated stop.

Buses are large vehicles and need some time to safely come to a stop, so be sure to pull the stop cord one block before your stop is coming up. For any concerns about your stop or when to signal, your Operator is happy to help.

To learn more about general riding procedures, please see pages 11-12

MTD may need to coordinate with local school districts to modify service in response to the COVID-19 pandemic. Please visit [mtd.org/covid19](https://mtd.org/covid19) for updates.

## SAFETY TIPS FOR PASSENGERS AND PEDESTRIANS

**BE PART OF THE BEE SCENE.** Be in the Bee Scene and avoid getting stung.

**WHEN YOU'RE ON FOOT**, don't just bumble around like a drone -- be respectful of others on the road.

- Stay on the sidewalk whenever possible.
- Do not text and walk.
- If you're walking at night, take a flashlight or reflector.
- Look left-right-left at intersections.
- Only cross at crosswalks.
- Cross the street after vehicles leave the intersection.
- Wear bright and reflective colors to keep yourself visible.

**IF YOU'RE BIKING**, it's sometimes easy to forget the rules of the road. With some basic cycling principles you can stay safe and keep others safe, too.

- Remember: the rules of the road apply to you too.
- Watch your blind spots.
- Pay attention for opening car doors.
- Make sure your bike lights and reflectors are on and working. It's the law.
- Remember that one-way streets apply to cyclists.



## WELCOME TO MTD AT THE UNIVERSITY OF ILLINOIS!



University of Illinois students, faculty, and staff have unlimited access to all MTD bus routes and services at all times both on campus and throughout the community. A valid UIUC iCard identification must be presented when riding community services outside of the iStop corridor. Check out [mtd.org/UIUC](http://mtd.org/UIUC) for an orientation to riding with us.



### TIPS FOR MTD SUCCESS



Sign up for an account at [mtd.org](http://mtd.org)! Don't let construction and reroutes make you late for class. With a free MTD account, we will send customized alerts to your phone when your favorite routes are affected.



Don't know the address of a certain bus stop? No problem. Just enter a street name, business name, or nearby landmark, and our Trip Planner will get you there. Visit [mtd.org](http://mtd.org) to plan your trip today!



Out late studying? Download the MTD Connect app to request an on-demand SafeRides van to get you home safe when a bus is not available (see page 117).



iStops are high-traffic stops that don't require a fare or iCard to board. When you see an orange bus stop sign or iStop icon, just get on and go (see pages 15-16)!



Your student ID (iCard) is your bus pass. If you are boarding at a stop outside of the iStop corridor, please have your iCard out and ready to show your Operator before you board the bus. This helps the Operator stay on schedule so you'll reach your destination on time.



MTD service operates nearly 24/7 during the UI Fall and Spring semesters, but service is reduced during breaks and summer (see page 10).



MTD's real-time information system makes trip planning a breeze with MTD's Trip Planner, Text-My-Stop, and Passenger Information Kiosks. Estimates are updated every 30-60 seconds (see page 14).



First time riding the bus? Or need a refresher? Bus Riding 101 has all the information you'll need to ride the bus like a pro (see page 19 or visit [mtd.org/UIUC](http://mtd.org/UIUC)).



MTD has four routes with Hopper service. Hoppers do not traverse the entire length of their parent route. Make sure to look for "Hopper" on the destination sign (see page 18).

**Still have questions? We are here to help.  
Give us a call at 217.384.8188.**

All MTD vehicles are equipped with bike racks. Each vehicle can accommodate up to two bicycles. Motorized or electric bikes are prohibited on the bike racks. Bikes ride FREE when accompanied by a fare-paying passenger; no special permit is required. You must be at least 13 years old to use the racks, unless accompanied by an adult. MTD is not responsible for personal injury, property damage, or property loss arising from use of this equipment. Use at your own risk.

### GETTING READY

- Before the bus arrives, remove anything that may fall off the bike.
- If the bike rack is full, please wait for the next available bus. Do not attempt to bring your bike inside the bus, unless it is a folding bike properly prepared for boarding (see below).
- For safety and security reasons, the Operator cannot leave the bus to assist with the loading or unloading of bicycles.

### GETTING ON

- For your safety, load from the curb side. Avoid approaching the bus from the street side when loading your bike.
- Load your bike as quickly as possible to ensure that fellow passengers reach their destinations on time.

- A** 1. Lower the carrier rack located in front of the bus with one hand while holding your bike with the other hand. Grasp the handle, squeeze, and pull towards you until the rack is completely lowered.
- B** 2. After lowering the rack, lift your bike into the wheel well. If yours is the first bike or only one bike is being loaded, put it in the position nearest the bus, handlebars toward the curb.
- C** 3. Swing the arm up and over the front tire of the bike. A strong spring pulls the arm down onto the tire and holds the bike securely.
4. After securing the locking arm over the tire, board the bus and sit as close to the front of the bus as possible, keeping your bike in view.

### GETTING OFF

5. Let the Operator know you will be removing your bike from the rack and exit the front door.
6. Always unload your bike from the curb side.
- D** 7. Raise the support arm off the tire.
- E** 8. Lift your bike out of the rack.
9. If yours was the only bike on the rack, squeeze the handle and lift to return the rack to its upright position.
10. Finally, move quickly away from the bus to the curb and let the Operator know it is safe to leave.

### FOLDING BIKES

A folding bicycle has a frame that folds and two wheels that come together.

FOLDING BICYCLES ARE PERMITTED ON MTD VEHICLES UNDER THE FOLLOWING CONDITIONS:

- The folding bicycle must be folded prior to boarding.
- The folding bicycle must not block the aisle or doors.
- Passengers shall have priority for seating over a folded bicycle.
- Cyclists are responsible for their own bicycle and all actions, injuries, losses and/or damages related to their bicycle on MTD vehicles.



Getting On: Grasp/squeeze handle; lower



Getting On: Lift bike into wheel well




Getting On: Swing support arm up and over



Getting Off: Raise support arm off the tire



Getting Off: Lift bike out and step to curb



Bike racks will not hold: tandem bikes, tricycles, long base recumbents, small children's bikes, bikes with training wheels, motorized/electric cycles, or bikes with equipment that obstructs the Operator's view.

ILLINOIS TERMINAL

MTD Customer Service Center  
217.384.3577  
Monday - Friday 7:00 AM - 6:00 PM  
Saturday 8:00 AM - 6:00 PM  
Sunday 9:00 AM - 5:00 PM  
[facebook.com/IllinoisTerminal](https://facebook.com/IllinoisTerminal)



45 East University Avenue  
Champaign, IL 61820



Located in the heart of downtown Champaign, beautiful Illinois Terminal is our community's transportation hub. Illinois Terminal's multimodal services and connections include intracity buses (MTD), intercity buses, taxicabs, and Amtrak. For bicyclists, Illinois Terminal has bike racks and a bike repair station.

There are numerous amenities including vending machines, ATMs, payphones, and washrooms. During regular service hours, individuals can visit the Customer Service Center

to purchase an Annual Pass or Monthly Pass, or obtain a DASH Card or Veteran Pass (see page 5 for details on fares/passes and page 8 for DASH Cards). School tokens are also available for purchase at the Customer Service Center (see page 5 for prices). Photographs for the Annual Pass or DASH Card are taken at Illinois Terminal at no charge. Token Transit users can visit Customer Service and pay cash or check to have fares uploaded to their app.

REGIONAL TRAVEL SERVICES

Amtrak .....	800.USA.RAIL / 217.352.5905
Burlington Trailways .....	800.992.4618
Danville Mass Transit JARC .....	217.431.0653
Greyhound .....	800.231.2222 / 217.352.4150
Peoria Charter.....	800.448.0572 / 217.344.9943

SHOPS AND OFFICES

- R.E.A.D.Y. School
- State Senator Scott Bennett  
District Headquarters
- Subway Sandwich Shop





## CITYVIEW

**BANQUET AND MEETING CENTER**

45 East University Avenue, Champaign

phone ..... 217.384.3577

fax ..... 217.355.3157

email .....cityview@mtd.org

mtd.org/inside/illinois-terminal/cityview

CityView Banquet and Meeting Center located on Illinois Terminal's entire fourth floor will help make your occasion one to remember. Whether you are planning a wedding and reception, corporate or club meeting, anniversary celebration, luncheon, dinner, or banquet, CityView is a welcome respite from the ordinary. Situated in the heart of downtown Champaign, CityView is readily accessible by bus, car, train, bike, walking, or Uber/Lyft and taxi with ample parking for bikes and cars. This unique facility's wrap-around windows offer unparalleled views of Champaign and the University of Illinois campus, day and night.

Guests may rent the entire fourth floor, or only the north or south end. Depending upon the setup, the north end will accommodate up to 250 guests, and the south end will accommodate up to 150 guests. Room rentals include virtually all equipment needs, and CityView can be equipped with a dance floor in either the north or south end. The staff excels at guest services offering expert planning advice and coordination to assist with all of your event arrangements. The experienced team will assist with any special arrangements. Guests work with CityView's excellent caterer, Dish Passionate Cuisine, for all of your food and beverage needs.





Illinois Terminal is a true multimodal facility accessible to pedestrians and bicyclists, served by our local buses, five rural transit providers, intercity bus providers, passenger rail, ride share zone, and parking for 70 bicycles. This facility has served our community well, helping downtown Champaign thrive, but it is time to expand. Since the opening in 1999, the number of routes serving Illinois Terminal has increased by 30% and peak utilization has grown by 50%.

With the assistance of a \$17,275,000 million grant from the Federal Transportation Administration (FTA), the District is moving forward with plans to expand Illinois Terminal and participate in The Yards project in downtown Champaign. The Yards is a joint development, in partnership with a private development team and the City of Champaign. Illinois Terminal Expansion at The Yards will provide expanded and covered bus boarding platforms, renovate and expand MTD's Illinois Terminal Facility, and add a mixed-use structure for commercial space and parking accommodations.


## Benefits

- Accommodations for 23 buses at a time to reduce platform congestion
- Increases pedestrian barriers, crosswalks, and overall safety controls
- Separation of transportation modes
- Transforms under-utilized land for more productive public use
- Improves access to employment centers
- Faster and easier transfers
- Improves wait times and reliability with increased on-time performance
- Larger waiting area and other amenities for intercity travelers
- Adds green space for both passengers and downtown pedestrians

## Community Engagement

MTD aims to engage a broad and diverse audience, including key stakeholders, to insure public input is considered. The federal funding dedicated to the project requires a robust environmental review process in compliance with the National Environmental Protection Act (NEPA). Public involvement efforts play an important role in this process, including:

- Public website: [ITtheYards.com](https://www.mtd.org/ITtheYards.com)
- Two formal, 30-day public comment periods
- Comments accepted throughout the project planning process
- Virtual and/or in-person public open house
- Optimizing involvement and participation using social media platforms
- Presentations upon request to local organizations and stakeholder groups



We are thrilled to welcome Champaign-Urbana's first zero emission buses this service year. Two 20-year-old diesel buses will be replaced with zero emission hydrogen fuel cell electric buses, scheduled to hit our streets in 2021. The new buses will run on hydrogen and emit only water vapor. MTD will produce the hydrogen to fuel the buses on site using an electrolyzer, with the long-term goal of 100% renewable production.

### Why Fuel Cell

With their exceptional performance and environmental benefits, electric-drive vehicles are the premiere zero-emission drive technology in the transportation sector.

MTD chose to venture into fuel cell electric vehicles because of the greater range, lower weight, greater durability, easier deployment and route flexibility, and cradle-to-grave recycling attributes. In addition, they can be refueled rapidly and do not require down time to recharge.

There are two types of electric-drive vehicles leading the way: battery-electric buses and fuel cell electric buses. A fuel cell electric bus operates on gaseous hydrogen. The components on the bus are nearly the same as a battery electric bus, except the fuel cell and onboard hydrogen storage vessels.



The **only output from the tailpipe is water** vapor that is clean enough to drink.



Fuel cells are more compact, and lighter in weight at **approximately one third of the weight** of batteries.



During low winter temperatures, fuel cell vehicles **use waste heat from the fuel cell to keep the inside of the vehicle warm**, saving significant energy.



Fuel cell electric buses can drive **up to 300 miles on a single refueling**. Battery electric buses have a range up to 204 miles.



Fuel cell electric buses **can be refueled in six to 10 minutes**. Recharging large battery packs take as long as six hours.

**"We want to plan our service to serve our community. We don't want to plan our service to serve our equipment. The beauty of the fuel cell bus is that, operationally, there are no alterations to our system that we need to make. The battery-electric buses do not have the range that allow you to just put a bus out and have it run for 18 hours. A hydrogen bus has a range that is equivalent to a diesel bus, so it's a one-for-one replacement."**

**- Karl Gnadt, Managing Director of the Champaign-Urbana Mass Transit District (MTD)**

## MCORE

Multimodal Corridor Enhancement Project

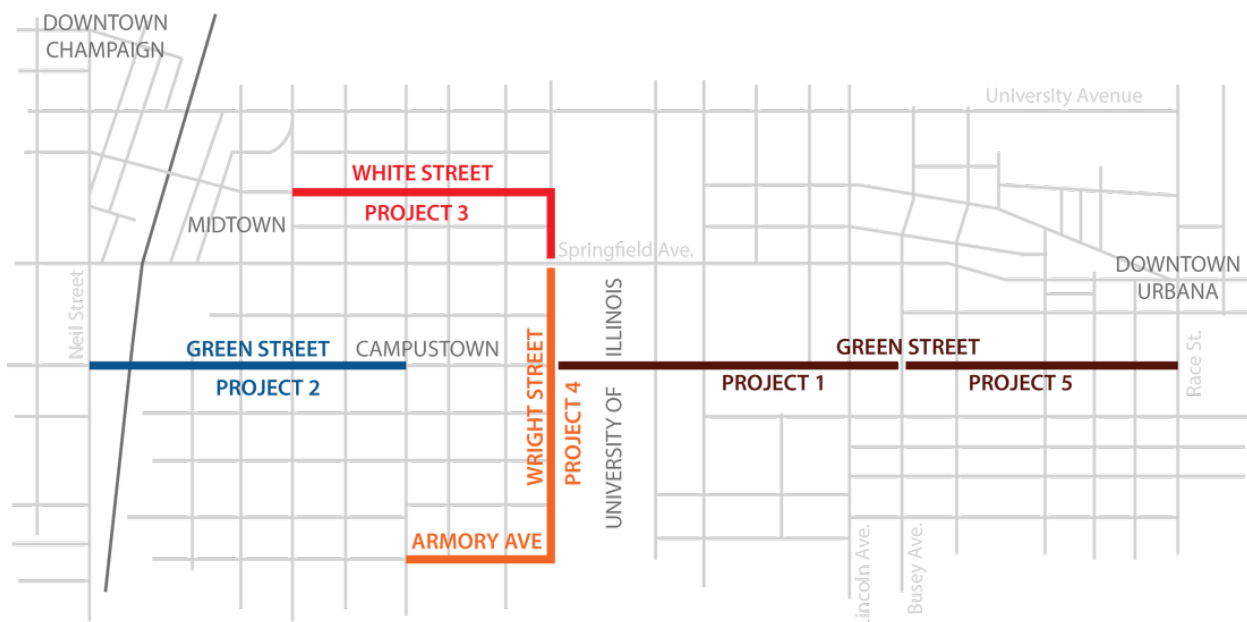
New streetscape improvements, a transit boarding island on Green Street, a reconfigured Illini Union vehicle entrance and parking, all-way pedestrian crossings, and protected bicycle lanes are some features that are already having a transformative impact on the critical downtown-to-campustown links in the core of our community. The final project designs included careful consideration of feedback received from stakeholder meetings and outreach, web form submissions, and surveys.



Traditionally, transportation network improvement projects on and around the Urbana-Champaign campus are phased-in following Commencement and completed prior to the start of the Fall semester to minimize potential inconveniences.

Due to federal funding requirements, MCORE project work began and will continue while the University of Illinois is in session.

Projects 1, 2 and 3 are complete. Project 4 and 5 are underway and are expected to continue through approximately November 2020.



"Everyone has encountered a road construction project at one time or another, rolled their eyes, and wondered why in the world the work was being done at this time or in that way. As much as we would have liked to avoid causing those moments, the federally-mandated timeline for TIGER grants is just so aggressive that we have no real control over when the construction is performed. We just need to go, go, go! It will make navigating the area difficult during that time, but once it's done it will look beautiful and really be an enhancement to the community."

**Karl Gnadt, MTD Managing Director**

Visit the MCORE section of our website at [mtd.org/MCORE](https://mtd.org/MCORE) for updated information as construction progresses.

### MCORE's Impact on MTD Service for 2020

MCORE project construction will impact MTD bus service. MTD is making every effort to keep service as close to regular route as possible and to keep passengers informed. All MTD reroute details may be found by following MTD on social media, and by creating an account on [mtd.org](http://mtd.org) to subscribe to information for your favorite routes. Real-time information and planning tools reflect any long-term reroutes. MTD will also make regular reports on our social media channels including Facebook and Twitter.



**Know before you go!** Get texts and/or emails about changes coming to your trip. Create a free account at [mtd.org](http://mtd.org) to set up customized reroute alerts.

MCORE Projects 4 and 5 are scheduled to be completed around November 2020. The areas affected are Wright Street between Green Street and Springfield Avenue in Champaign, and Green Street between Lincoln Avenue and Race Street in Urbana.

Routes affected include the 1/100 Yellow and Yellow Hopper, 2/20 Red, 4 Blue, 5/50 Green and Green Hopper, 9A Brown, 9B Brown, and 12/120 Teal.

### Worth the Wait - Current MCORE Improvements

The first shovel hit the ground for the MCORE project on Green Street in Spring 2017 and the end of construction is finally in sight. Three out of the five phases of the MCORE project are complete and the final two phases are well underway. Key corridors of our community have gained enhanced bus stops, bicycle lanes, improved crosswalks, sidewalks, and cutouts, increased lighting, and smoother pavement. The crucial project goals of safety and accessibility have been achieved and the benefits will be experienced for many years to come.





Increase customer satisfaction and reduce environmental impact. These are the two goals of MTD's Quality and Environmental Management System, which is certified to ISO9001:2015 and ISO 14001:2015 Standards.

Through continual evaluation of processes and procedures, the District works toward improving the services we offer our customers and ensuring that we are being good stewards of the environment.

By subscribing to the principles of these ISO Standards, MTD makes organizations around the world our peers in committing to improving our community and passing it on to future generations.

In the year 2071, MTD will celebrate 100 years of public service. This year will likely outlast the careers of our current workforce. 2071 challenges all employees to Pass It On and make their work last.

## MTD'S LEADING THE WAY TO IMPROVEMENT

"MTD has always had and met big goals. 2071 puts a name to those goals."

Karl Gnadt,  
Managing  
Director/CEO

Shared success depends  
on successfully sharing.  
So Pass It On!

If you say something  
when you see something,  
we all benefit.

Learn more at  
[mtd.org/inside/2071](http://mtd.org/inside/2071).

**1971** - Champaign-Urbana Mass  
Transit District was founded

**1984** - MTD's entire fleet was  
made wheelchair lift accessible

**1989** - University of Illinois  
students approved fee for  
unlimited bus access

**1999** - MTD's Illinois Terminal  
opened to the public

**2009** - Diesel electric hybrids  
are introduced to MTD's fleet

**2013** - Solar array, made up of  
1,212 panels, installed on the roof  
of MTD's Maintenance Facility

**2018** - Awarded International  
Certification to the ISO 9001:  
2015 Quality Management  
System Standard

**2020** - Fleet reaches 92%  
diesel-electric hybrid - Order placed  
for first 60-foot hydrogen fuel cell  
electric buses, set to arrive in 2021.

**1977** - Transportation contract began  
with Champaign Unit 4 School  
District

**1986** - Transportation contract began  
with Urbana School District #116

**1993** - MTD is the first public transit  
system to purchase a low-floor fully  
accessible bus

**2002** - Real-time departure  
information launched

**2010** - Geothermal wells topped by  
permeable pavers installed at MTD's  
Admin. & Ops. Facility

**2014** - Certified to the ISO 14001:  
2004 Environmental & Sustainability  
Management System Standard

**2019** - Recertified to two International  
Standards ISO 9001:2015 and ISO  
14001:2015 - Our dual recertification  
demonstrates MTD's continued  
commitment to increase customer  
satisfaction and decrease our  
environmental impacts

MTD takes its role in the community as an environmental leader seriously. We demonstrate this commitment by making sustainable improvements to our facilities, investing in clean-burning vehicles, participating in community-wide sustainability efforts, and implementing policies and practices that allow our service to be environmentally responsible.

## SUSTAINABILITY EFFORTS

### Solar Array



- 1,212 panels installed on roof of MTD's Maintenance Facility (2014)
- 296.94 kilowatt system
- Generates 260,000 kilowatt hours of renewable energy every year for the District's Maintenance Facility

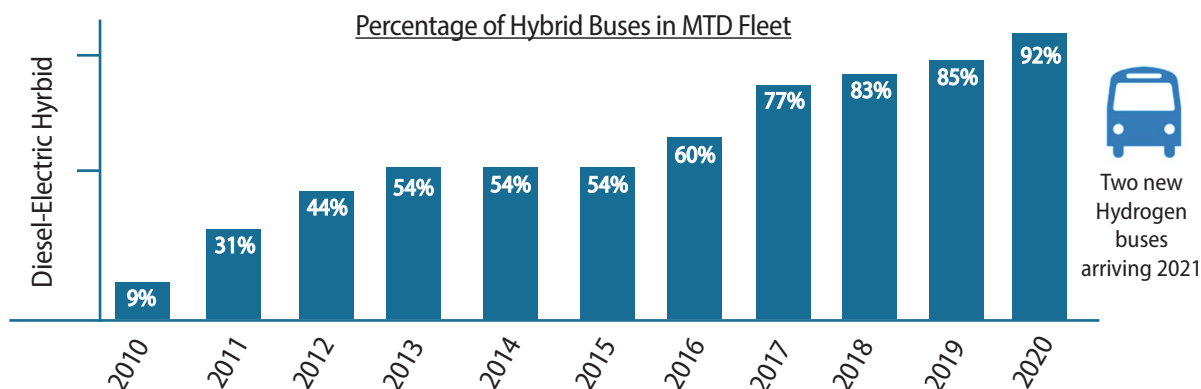
### Hydrogen Fuel Cell Electric Buses



- MTD will introduce the first zero-emission buses to Champaign-Urbana in 2021
- Awarded funding through the Federal Transportation Administration's (FTA) Low or No Emission Vehicle Program (2017)
- Purchasing two 60-foot hydrogen fuel cell electric buses (2021)
- Will produce hydrogen on-site to fuel the new buses, with the ultimate goal of using solely renewable energy to generate hydrogen

### Hybrid Buses

MTD purchased our first diesel-electric hybrid buses in 2009. In 2020, MTD added eleven more diesel-electric hybrid buses. These new buses bring our entire fleet up to 92% hybrid.



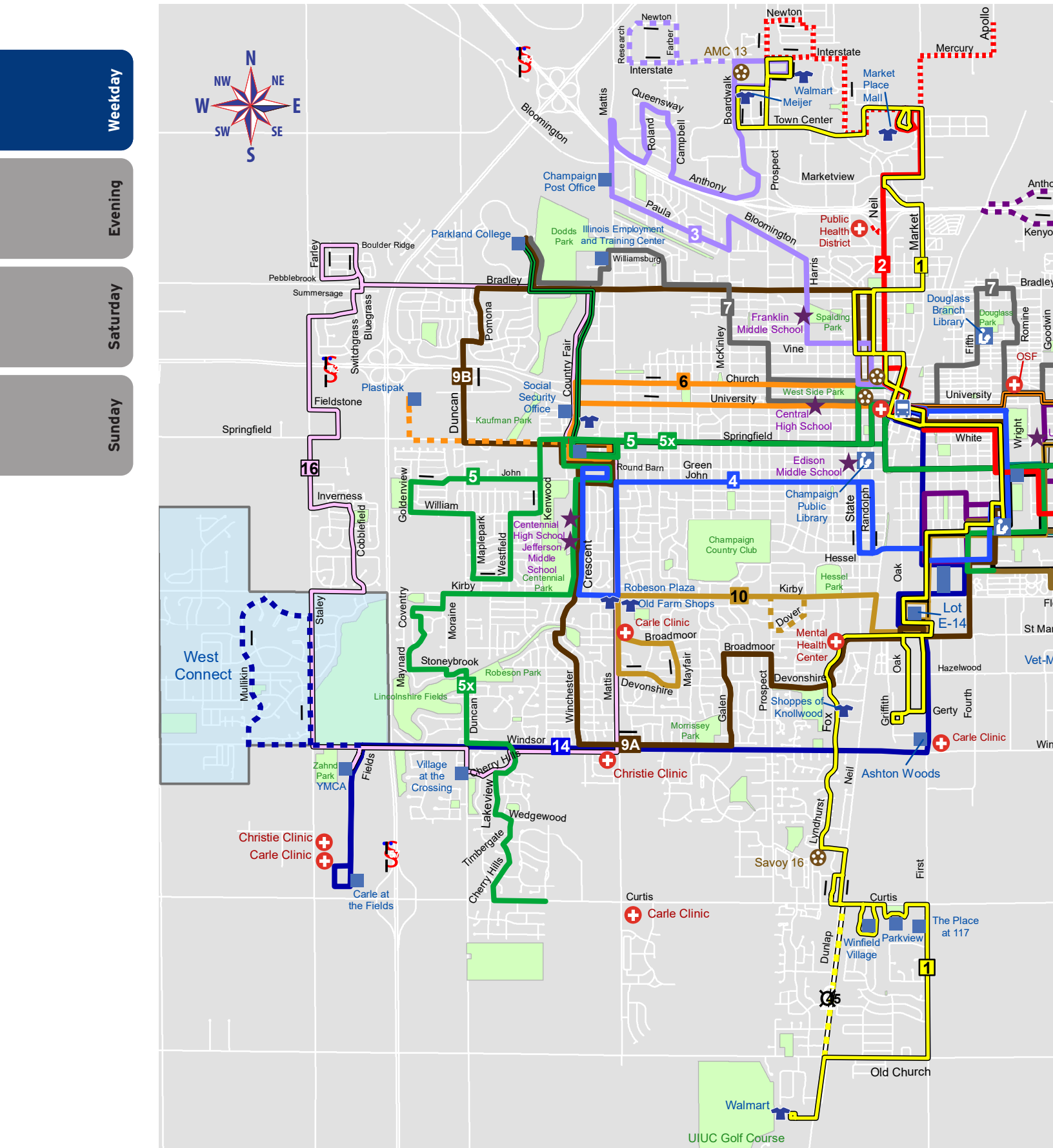
### You can help keep our community clean, too!

MTD's Adopt-a-Shelter Program makes it possible for individuals and organizations to enhance their neighborhood and become more involved in the community by "adopting" an MTD bus shelter. You commit to keep the shelter clean of litter, clean the windows, and report graffiti or vandalism to help MTD offer a safe and pleasant bus stop. Your eyes and hands will help us provide a better waiting environment for your fellow passengers. Together, we can make our community a better and safer place.

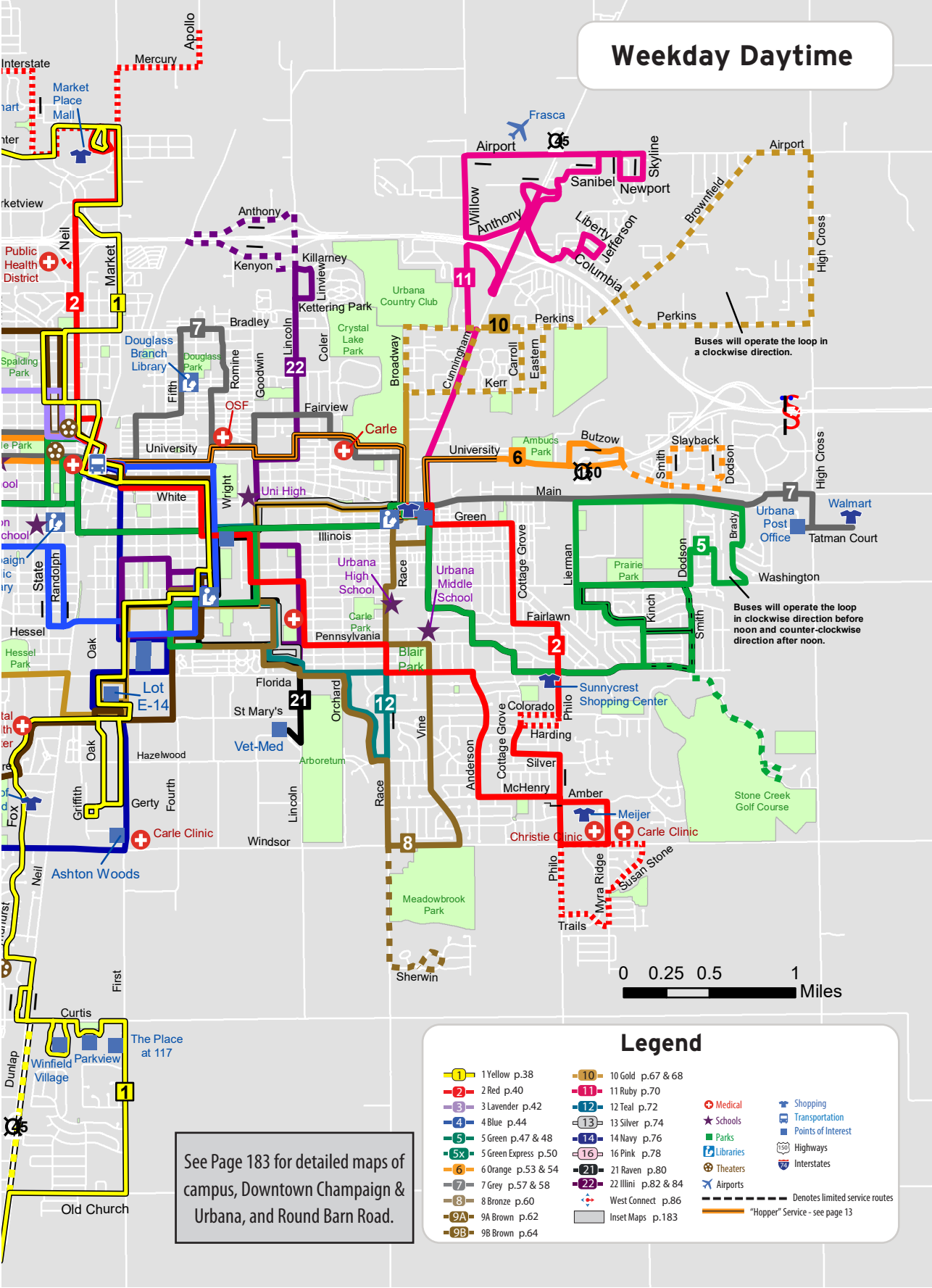
MTD has more than 2000 bus stops and 100 shelters throughout the District. To learn more about our Adopt-A-Shelter Program, give us a call at 217.384.8188 or email us at [engage@mtd.org](mailto:engage@mtd.org).

# Weekday Daytime System Map

mtd.org



# Weekday Daytime System Map



- Weekday
- Evening
- Saturday
- Sunday

# 1 Yellow Weekday

mtd.org

Weekday

Evening

Saturday

Sunday

With 10-minute frequency, it's easy to hop on an earlier or later trip to accommodate your needs!



## MCORE

Multimodal Corridor Enhancement Project

MCORE construction will continue through the end of 2020 and may cause temporary service changes.

[mtd.org/mcore](http://mtd.org/mcore).

To receive customized service alerts on changes to your favorite route(s), sign up for an account at [mtd.org](http://mtd.org).

Yellow shading denotes Yellow Hopper trips operating between Illinois Terminal and Lot E-14 or Gerty Dr. ONLY.

E, F, M, T See School Day/Route Footnotes on pages 87 - 89.

I These trips begin at Ikenberry Commons at 7:45A, 7:50A, and 8:04A.

N This trip continues as a 100N Yellow. Please refer to the 100 Yellow Evening for exact route and schedule.

P This trip begins at Colbert Park, Rt. 45 and Old Church Rd. at 6:32A.

X This trip does not serve Ikenberry Commons. Leaves Lot E-14 via Oak to Kirby to Fourth to Pennsylvania to Sixth to Armory to regular route.

❖ End of route.

## NORTHBOUND

Savoy Walmart (Dunlap Avenue)	The Place at 117 (East Side)	Fox & Windsor (SE Corner)	Water Survey	Lot E-14 (North Shelter)	Transit Plaza (SE Platform)	Illinois Terminal (Platform C)	Market Place (NE Mall Entrance)	Champaign Walmart (East Shelter)
W	O	P	G	Q	T	C	A	X
5430	7234	2111	1216	3513	7411	4217	3171	1374
			6:34A	6:38A	6:43/45A	6:52A	7:02A	7:12A
	P6:37A	6:51A	---	6:57/05	7:12	7:19❖		
				7:20	7:28	7:35		
			7:25	7:30	7:39❖	7:40	7:50	8:00
7:10A	7:16	7:30	---	7:38/42	7:52	8:00❖		
	E7:10	---	7:40	---	7:58			
				X7:50	7:59	8:05	8:15	8:25
7:44	7:50	8:04	---	8:12	8:23	8:32❖		
			8:18	8:22	8:33	8:42	8:54	9:03
8:14	8:20	8:34	---	8:32	8:43	8:52❖		
				8:42	8:53	9:02❖		
			8:48	8:52	9:03	9:12	9:24	9:33
				9:02	9:13	9:22❖		
8:44	8:50	9:04	---	9:12	9:23	9:32❖		
			9:18	9:22	9:32	9:40❖		
				9:32	9:41	9:49	10:04	10:14
9:14	9:20	9:34	---	9:42	9:52	10:00❖		
			9:48	9:52	10:02	10:10❖		
			9:58	10:02	10:11	10:20	10:35	10:45
9:48	9:54	10:06	---	10:12	10:21	10:30❖		
			10:18	10:22	10:31	10:40❖		
			10:28	10:32	10:41	10:50	11:05	11:15
10:15	10:22	10:36	---	10:42	10:51	11:00❖		
			10:48	10:52	11:01	11:10❖		
				11:02	11:11	11:20	11:35	11:45
			11:08	11:12	11:21	11:30❖		
11:05	11:11	11:25	---	11:22	11:31	11:40❖		
			11:38	11:42	11:51	12:00❖	12:05P	12:15P
11:35	11:41	11:55	---	11:52	12:01P	12:10❖		
			12:08P	12:12	12:21	12:30❖		
12:05P	12:11P	12:25P	---	12:22	12:31	12:40❖		
			12:38	12:42	12:51	1:00❖	1:05	1:15
				12:52	1:01	1:10❖		
12:35	12:41	12:55	---	1:02	1:11	1:20	1:35	1:45
			1:08	1:12	1:21	1:30❖		
1:05	1:11	1:25	---	1:22	1:31	1:40❖		
				1:32	1:41	1:50	2:05	2:15
			1:38	1:42	1:51	2:00❖		
				1:52	2:01	2:10❖		
1:35	1:41	1:55	---	2:02	2:11	2:20	2:35	2:45
			2:08	2:12	2:21	2:30❖		
				2:22	2:31	2:40❖		
2:05	2:11	2:25	---	2:32	2:41	2:50	3:05	3:15
			2:38	2:42	2:51	3:00❖		
				2:52	3:01	3:10❖		
2:35	2:41	2:55	---	3:02	3:11	F3:05	3:35	3:45
			3:08	3:12	3:21	3:30❖		
				3:22	3:31	3:40❖		
3:05	3:11	3:25	---	3:32	3:41	M3:40	4:05	4:15
			3:38	3:42	3:51	4:00❖		
				3:52	4:01	4:10❖		
3:35	3:41	3:55	---	4:02	4:11	4:20	4:35	4:45
			4:08	4:12	4:21	4:30❖		
				4:22	4:31	4:40❖		
4:05	4:11	4:25	---	4:32	4:41	4:50	5:05	5:15
			4:38	4:42	4:51	5:00❖		
				4:52	5:01	5:10❖		
4:35	4:41	4:55	---	5:02	5:11	5:20	5:35	5:45
			5:08	5:12	5:21	5:30❖		
				5:22	5:31	5:40❖		
5:05	5:11	5:25	---	5:32	5:41	5:50	6:05	6:15
			5:38	5:42	5:51	6:00❖		
				5:52	6:01	6:10❖		
5:35	5:41	5:55	---	6:02	6:11	6:20	6:35	6:45
			6:08	6:12	6:21	6:30❖		
				6:22	6:31	6:40❖		
6:05	6:11	6:25	---	6:32	6:41	N6:50		
			6:38	6:42	6:51	7:00❖		

Stop Codes (for more info, see pg. 14)

# 1 Yellow Weekday

SOUTHBOUND								
Champaign Walmart (East Shelter)	Market Place (NE Mall Entrance)	Illinois Terminal (Platform C)	Transit Plaza (SW platform)	Lot E-14 (South Shelter)	Water Survey	Fox & Windsor (NW Corner)	The Place at 117 (East Side)	Savoy Walmart (Dunlap Avenue)
X	A	C	T	Q	G	P	O	W
1374	3171	4217	7411	3513	1216	2111	7234	5430
	6:20A J7-15	6:33/35A 7:05	6:47A 7:12	6:54A 7:19	W7-22A	L6:59A 7:29		7:09A 7:38
7:12A	7:18	7:22	7:29	7:36	7:40*			
	C7:30	7:40	7:47	7:54		L8:01		8:08
		8:00	8:07	8:14	8:18*			
8:00	8:08/18	8:10	8:17	8:24		L8:31		8:38
		8:30	8:37	8:44	8:48*			
		8:40	8:47	8:54		L9:01		9:08
8:30	8:38/40	8:50	8:57	9:04	9:09*			
		9:10	9:17	9:24		9:31	9:39A	9:45
9:09	9:16	9:30	9:37	9:44	9:48*			
		9:40	9:47	9:54		10:01	10:09	10:15
9:39	9:46	10:00	10:07	10:14	10:18*			
		10:10	10:17	10:26		10:32	10:40	10:46
		10:30	10:37	10:44	10:48*			
10:22	10:31/35	10:40	10:49	10:58	11:02*			
		10:50	10:58	11:07		11:13	11:24	11:30
		11:00	11:08	11:17				
10:52	11:01/05	11:10	11:18	11:27	11:31*			
		11:20	11:28	11:37		11:43	11:54	12:00P
		11:30	11:38	11:47				
		11:40	11:48	11:57	12:01P*			
11:22	11:31/35	11:50	11:58	12:07P		12:13P	12:24P	12:30
		12:00P	12:08P	12:17P				
11:52	12:01/05P	12:10	12:18	12:27	12:31*			
		12:20	12:28	12:37		12:43	12:54	1:00
		12:30	12:38	12:47				
12:22P	12:31/35	12:40	12:48	12:57	1:01*			
		12:50	12:58	1:07		1:13	1:24	1:30
		1:00	1:08	1:17				
12:52	1:01/05	1:10	1:18	1:27	1:31*			
		1:20	1:28	1:37		1:43	1:54	2:00
		1:30	1:38	1:47				
		1:40	1:48	1:57	2:01*			
1:22	1:31/35	1:50	1:58	2:07		2:13	2:24	2:30
		2:00	2:08	2:17				
		2:10	2:18	2:27	2:31*			
1:52	2:01/05	2:20	2:28	2:37		2:43	2:54	3:00
		2:30	2:38	2:47				
2:22	2:31/35	2:40	2:48	2:57	3:01*			
		2:50	2:58	3:07		3:13	3:24	3:30
		3:00	3:08	3:17				
		3:10	3:18	3:27	3:31*			
2:52	3:01/05	3:20	3:28	3:37		3:43	3:54	4:00
		3:30	3:38	3:47				
3:22	3:31/35	3:40	3:48	3:57	4:01*			
		3:50	3:58	4:07		4:13	4:24	4:30
		4:00	4:08	4:17				
3:52	4:01/05	4:10	4:18	4:27	4:31*			
		4:20	4:28	4:37		4:43	4:54	5:00
		4:30	4:38	4:47				
		4:40	4:48	4:57	5:01*			
4:22	4:31/35	4:50	4:58	5:07		5:13	5:24	5:30
		5:00	5:08	5:17				
		5:10	5:18	5:27	5:31*			
4:52	5:01/05	5:20	5:28	5:37		5:43	5:54	6:00
		5:30	5:38	5:47				
5:22	5:31/35	5:40	5:48	5:57	6:01*			
		5:50	5:58	6:07		6:13	6:24	N6:30
		6:00	6:08	6:17				
5:52	6:01/05	6:10	6:18	6:27	6:31*			
		6:20	6:28	6:37		6:43	6:54	N7:00
		6:30	6:38	6:47				
6:22	6:31/35	6:40	6:48	6:57	7:01*			
6:52	7:01/05	7:20						

Stop Codes  
(for more  
info, see  
pg. 14)

Weekday

Evening

Saturday

Sunday



\*MTD service may continue to be modified in response to the COVID-19 pandemic. Please visit [mtd.org](http://mtd.org) for the latest updates.

Yellow shading denotes Yellow Hopper trips operating between Illinois Terminal and Lot E-14 or Gerty Dr. ONLY.  
 C, J See School Day/Route Footnotes on pages 87 - 89.  
 L These trips do not serve Colbert Park, the Place at 117, Parkview, or Winfield Village.  
 N These trips continue as a 100N Yellow. Please refer to the 100 Yellow Evening for exact route and schedule.  
 S These trips continue as the 100S Yellow. Please refer to the 100 Yellow Evening for exact route and schedule.  
 W This trip continues to Savoy from Gerty & Griffith via Gerty to Oak to St. Mary's and regular route.  
 \* End of route.

This route serves iStops.



Look for the orange bus stop signs with the iStop logo.

Fares are not required at these stops - just get on and go.

See pages 15 & 16 to learn more.


Weekday

Evening

Saturday

Sunday

See an orange bus stop sign?  
You're at an iStop! No fare or ID is required  
to ride the 1 Yellow or any route serving  
the stop - just board and go!



Hoppers run frequently and operate along the central portion of their parent route. The striped area on this map designates the path of the Yellow Hopper. The times highlighted in yellow on the timetable are the Yellow Hopper trips. To distinguish the **Yellow** route from its shortened Yellow Hopper route, look for the "Hopper" designation on the destination sign of an operating bus as shown below.



## This route serves iStops.



Look for the orange bus stop signs with the iStop logo.

Fares are not required at these stops - just get on and go.

See pages 15 & 16 to learn more.

**Rides to  
work help  
our economy  
thrive.**



## MCORE

Multimodal Corridor Enhancement Project

MCORE construction will continue through the end of 2020 and may cause temporary service changes.

**[mtd.org/mcore](http://mtd.org/mcore).**

To receive customized service alerts on changes to your favorite route(s), sign up for an account at **[mtd.org](http://mtd.org)**.



# 2 Red Weekday

mtd.org

Weekday

Evening

Saturday

Sunday

C (TO CHAMPAIGN)										U (TO URBANA)									
Lincoln Square Garage East	Florida & Philo (NW Corner)	Trails & Philo (SE Far Side)	Urbana Meijer (North Side)	Florida & Anderson (SE Corner)	Illini Union (North Side Shelter)	Illinois Terminal (Platform B)	Market Place (NE Mall Entrance)	Newton & Nobel (SW Corner)	Market Place (NE Mall Entrance)	Illinois Terminal (Platform A)	Illini Union (South Side Shelter)	Florida & Anderson (SW Corner)	Urbana Meijer (South Side)	Florida & Philo (SE Corner)	Lincoln Square Garage East				
F	G	T	D	L	E	C	A	P	A	C	E	L	D	G	F				
5137	7036	6424	5053	5305	6451	6462	3171	1175	3171	7534	6451	5305	5053	7036	5137				
6:00A	6:06A	6:15A	6:21A	6:28A	6:39A	6:46A	A7:00A	X7:21A	6:22A 6:43	6:35A 6:56	6:42A 7:03	6:13A 6:36	6:18A 6:41	6:27A 6:50	6:34A 6:57				
6:38	6:44	6:53	6:59	7:06	7:17	7:24	A7:38	X7:57	-----	7:35/40	7:50	6:51 6:57	M6:57	7:10 7:17	7:38 7:45				
7:00	7:06	7:15	7:21	7:28	7:39	7:46*	8:21	X8:32	-----	8:47	8:54	9:04	M9:09	9:22 9:41	9:48*				
7:21	7:27	7:36	7:42	7:49	8:00	8:07	8:40	X9:20	-----	9:10	9:17	9:27	9:32	9:41 9:48	9:58				
7:40	7:46	7:55	8:01	8:08	8:19	8:26	9:04/11		8:57	9:10	9:17	9:27	9:32	9:41 9:48	9:58				
8:04	8:10	8:19	8:25	8:32	8:43	8:50			-----	9:43	9:50	10:00	10:05	10:14 10:21	10:28				
8:40	8:46	8:54	8:59	9:06	9:17	9:24	9:38		9:47	10:00	10:07	10:17	10:22	10:31 10:38	10:45				
9:18	9:24	-----	9:34	9:41	9:52	9:59	10:13		10:17	10:30	10:37	10:47	10:52	11:01 11:08	11:15				
9:44	9:50	-----	10:00	10:07	10:18	10:25	10:39		10:47	11:00	11:07	11:17	11:22	11:31 11:38	11:45				
10:22	10:28	-----	10:38	10:45	10:56	11:03	11:17		11:17	11:30	11:37	11:47	11:52	12:01P 12:08P	12:15P				
10:44	10:50	-----	11:00	11:07	11:18	11:25	11:39		11:47	12:00P	12:07P	12:17P	12:22P	12:31 12:38	12:45				
11:14	11:20	-----	11:30	11:37	11:48	11:55	12:09P		12:17P	12:30	12:37	12:47	12:52	1:01 1:08	1:15				
11:44	11:50	-----	12:00P	12:07P	12:18P	12:25P	12:39		12:47	1:00	1:07	1:17	1:22	1:31 1:38	1:45				
12:14P	12:20P	-----	12:30	12:37	12:48	12:55	A1:09		1:21	1:34	1:41	1:51	1:56	2:05 2:12	2:19				
12:44	12:50	-----	1:00	1:07	1:18	1:25	1:39		1:47	2:00	2:07	2:17	2:22	2:31 2:38	2:45				
1:14	1:20	-----	1:30	1:37	1:48	1:55	2:09		2:17	2:30	2:37	2:47	2:52	3:01 3:08	3:15				
1:44	1:50	-----	2:00	2:07	2:18	2:25	XU2:03		2:51	3:04	3:11	3:21	3:26	3:35 3:42	3:49				
2:14	2:20	-----	2:30	2:37	2:48	2:55	XU2:12		3:17	3:30	3:37	3:46	M3:53	4:07 4:14	4:21				
2:44	2:50	-----	3:00	3:07	3:18	3:25	XU2:26		3:47	4:00	4:07	4:18	M4:24	4:38 4:45	4:51				
3:14	3:20	-----	3:30	3:37	3:48	3:55	XU3:05		4:19	4:32	4:39	4:50	M4:56	5:10 5:17	5:24				
3:49	3:55	-----	4:05	4:12	4:23	4:30	XU3:13		4:52	5:07	5:17	5:29	M5:37	5:51 5:58	6:04				
4:19	4:25	4:34P	4:40	4:47	4:58	5:06	XU3:27			6:00	6:10	6:22	M6:30	6:44 6:51*	6:57				
4:49	4:55	5:04	5:10	5:17	5:28	5:36	XU4:09			6:33	6:43	6:55	M7:03	7:17 7:24*	7:31				
5:19	5:25	5:34	5:40	5:47	5:58	6:06	XU4:15			7:00	7:07*								
6:03	6:09	6:18	6:24	6:31	6:42	6:50*	XU4:29												

Stop Codes  
(for more info, see pg. 14)

- A These trips serve Apollo Subdivision via Market to Mercury to Apollo.  
 L On University of Illinois Fall and Spring Semester school days, these trips begin at Lincoln & Nevada at 2:00P, 3:02P, 4:04P and 5:15P as a 2 Red Champaign.  
 M These trips serve Myra Ridge and Deerfield trips in a clockwise direction.  
 S These trips serve Ashland Park and then return to Market Place via Interstate Drive to Neil to Town Center to Market Place Outer Drive to Market Place.  
 U These trips operate during University of Illinois Fall and Spring semesters only.  
 X These trips serve Ashland Park via Market Place Outer Drive to Town Center to Neil to Interstate Drive to Prospect to Newton.  
 \* End of route.

## This route serves iStops.



Look for the orange bus stop signs with the iStop logo.

Fares are not required at these stops - just get on and go.

See pages 15 & 16 to learn more.

\*MTD service may continue to be modified in response to the COVID-19 pandemic. Please visit [mtd.org](http://mtd.org) for the latest updates.

**MCORE**  
Multimodal Corridor Enhancement Project

MCORE construction will continue through the end of 2020 and may cause temporary service changes.

[mtd.org/mcore](http://mtd.org/mcore).

To receive customized service alerts on changes to your favorite route(s), sign up for an account at [mtd.org](http://mtd.org).



## This route serves iStops.



Look for the orange bus stop signs with the iStop logo.

Fares are not required at these stops - just get on and go.

See pages 15 & 16 to learn more.



Weekday

Evening

Saturday

Sunday

**C-U Public Health District**  
All 2U (southbound) trips serve C-U Public Health.  
2C (northbound) trips serve C-U Public Health only upon request when boarding.

### Downtown Illinois Terminal Routing

C: White to First to Chester to I.T. to Market to Logan to Walnut to Washington  
U: Neil to Main to Chestnut to Chester to I.T. to Market to Logan to White to Wright

- Regular Route
- = iStop Corridor (see page 15)
- Limited Service (see footnote)
- C Timepoints (See schedule for the time bus departs these points)
- Places of Interest
- H Hospitals and Clinics
- ◆ Shelters

# MCORE

Multimodal Corridor Enhancement Project

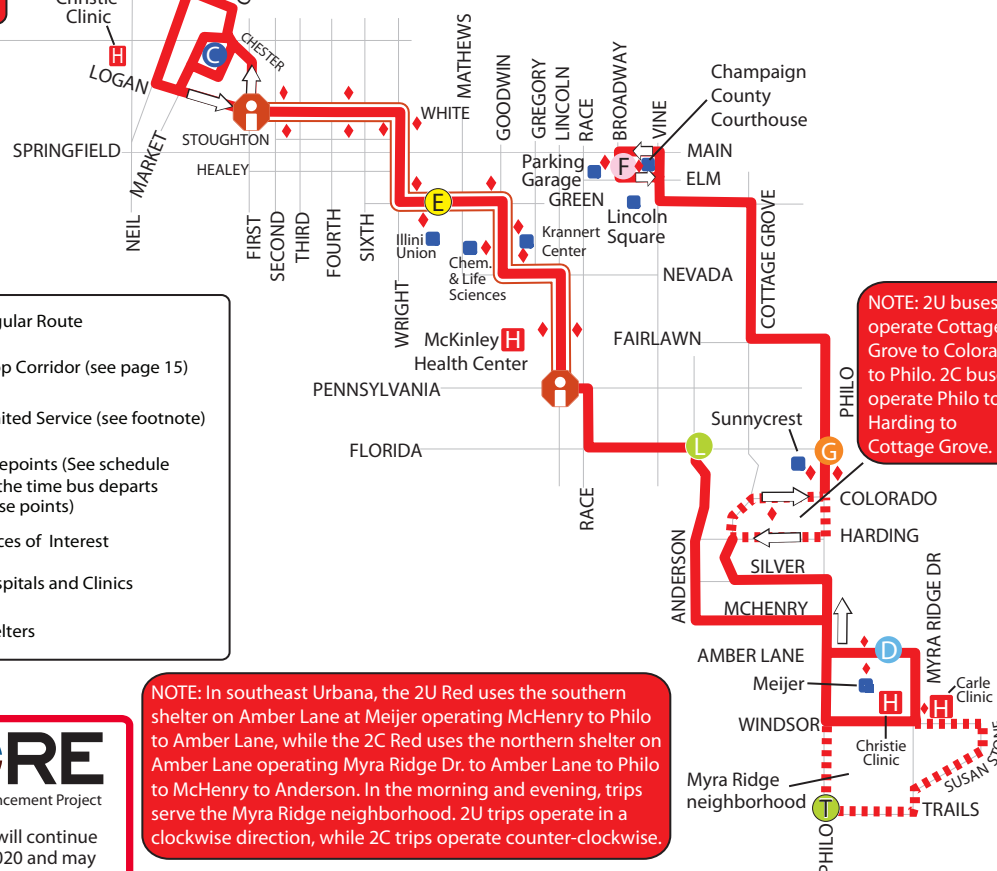
MCORE construction will continue through the end of 2020 and may cause temporary service changes.

[mtd.org/mcore](http://mtd.org/mcore).

To receive customized service alerts on changes to your favorite route(s), sign up for an account at [mtd.org](http://mtd.org).

**NOTE:** In southeast Urbana, the 2U Red uses the southern shelter on Amber Lane at Meijer operating McHenry to Philo to Amber Lane, while the 2C Red uses the northern shelter on Amber Lane operating Myra Ridge Dr. to Amber Lane to Philo to McHenry to Anderson. In the morning and evening, trips serve the Myra Ridge neighborhood. 2U trips operate in a clockwise direction, while 2C trips operate counter-clockwise.

**NOTE:** 2U buses operate Cottage Grove to Colorado to Philo. 2C buses operate Philo to Harding to Cottage Grove.



# 3 Lavender Weekday

mtd.org

Weekday

Evening

Saturday

Sunday

NORTHBOUND						SOUTHBOUND					
Illinois Terminal (Platform B)	Bloomington at Home Depot (North Side)	Paula & Mattis (NE Corner)	Campbell & Queensway (SW Corner)	Champaign Walharts (East Shelter)	Interstate & Research (NE Corner)	Champaign Walharts (East Shelter)	Campbell & Queensway (NW Far Side)	Paula & Mattis (SE Far Side)	Bloomington at Pioneer Plaza (South Side)	Illinois Terminal (Platform B)	
C	P	P	S	X	O	X	S	P	P	C	
6462	7764	1553	1611	1374	4450	1374	1611	1553	0021	6462	Stop Codes (for more info, see pg. 14)
						M7:00A D7:02	6:10A 6:37 M7:08 J7:12	6:17A 6:44 M7:15 D7:10 J7:17	6:23A 6:50 M7:22	B6:33A 7:00* M7:35	
6:41A 7:40 8:00 8:40 9:18	6:52A 7:49 8:11 8:51 9:29	6:58A P7:55 8:17 8:57 9:35	7:04A ----- 8:23 9:03 9:41	7:12A ----- 8:35 9:15 9:53	7:16A W8:00 8:39 9:19 9:57	W8:07	8:16 8:52 9:32 10:10	8:23 8:59 9:39 10:17	8:29 9:05 9:45 10:23	8:39 9:15 9:55 10:33	
9:58 10:33 11:08 11:40 12:18P	10:09 10:44 11:19 11:51 12:29P	10:15 10:50 11:25 11:57 12:35P	10:21 10:56 11:31 12:03P 12:41	10:29 11:04 11:39 12:15P 12:49	12:19P	10:33 11:08 11:43 12:53P	10:42 11:17 11:52 12:32P 1:02	10:49 11:24 11:59 12:39P 1:09	10:55 11:30 12:05P 12:45 1:15	11:05 11:40 12:15P 12:55 1:25	
12:55 1:28 2:02 2:38 E2:55	1:06 1:39 2:13 2:49 -----	1:12 1:45 2:19 2:55 -----	1:18 1:51 2:25 3:01 E3:15	1:26 1:59 2:33 3:15	3:19	1:30 2:03 2:35	1:39 2:12 2:44 3:32	1:46 2:19 2:51 3:39	1:52 2:25 2:57 3:46	2:02 2:35 3:07 3:58	
F3:05 3:10 C3:25 4:00 4:30	3:21 ----- 4:11 4:41	3:27 ----- 4:17 4:47	3:33 C3:45 4:23 4:53	3:45 4:34 5:07	3:49 4:38 5:11		4:02 4:51 5:24	4:09 4:58 5:31	4:16 5:05 5:38	4:28 5:15 5:48	
5:18 5:50 6:30	5:30 6:02 6:40	5:36 6:08 6:46	5:42 6:14 6:52*	5:50 6:25	5:55 6:30		6:08 6:43	6:13 6:48	6:19 6:54	6:27 7:02*	

B This trip continues as the 4 Blue West. Please refer to the 4 Blue for exact route and schedule.

C, D, E, F, H, J, M See School Day/Route Footnotes on pages 87 - 89.

P This trip operates Mattis to Interstate. Please see Footnote 'W' below.

W This trip leaves Interstate Research Park via Interstate Drive to Boardwalk to Meijer Drive to Prospect to Walmart.

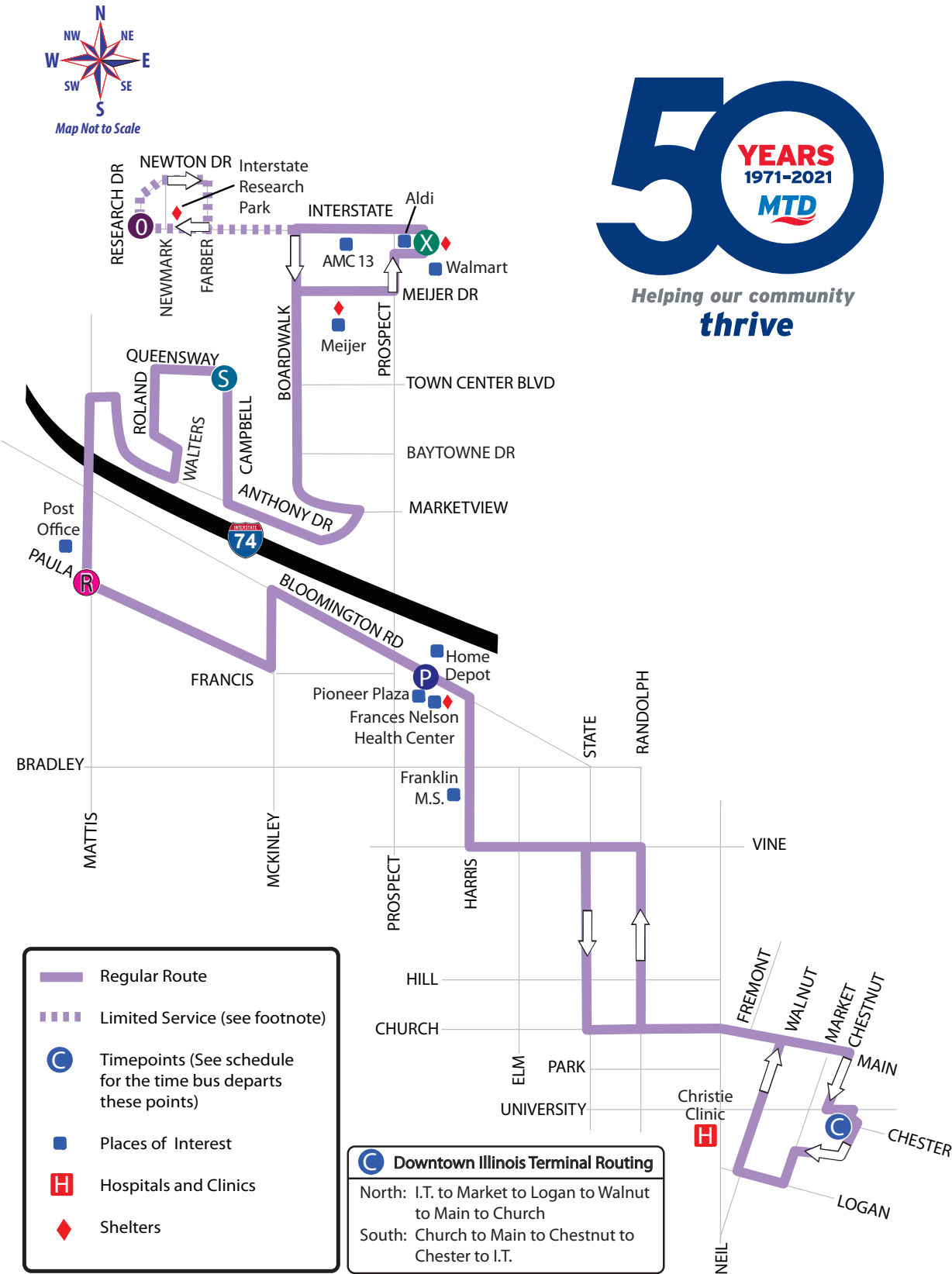
\* End of route.

Clean, sanitized buses  
help safety thrive.

**MTD**  
thrive

\*MTD service may  
continue to be  
modified in response  
to the COVID-19  
pandemic. Please  
visit [mtd.org](http://mtd.org)  
for the latest updates.

# 3 Lavender Weekday



# 4 Blue Weekday

mtd.org

Weekday

Evening

Saturday

Sunday

WESTBOUND					EASTBOUND				
Illinois Terminal (Platform A)	Transit Plaza (NW Platform)	State & John (NE Corner)	Kirby & Crescent (NE Corner)	Round Barn Road (North Side)	Round Barn Road (North Side)	Kirby & Crescent (NW Corner)	State & John (SW Corner)	Transit Plaza (NE Platform)	Illinois Terminal (Platform A)
C	T	O	S	B	B	S	O	T	C
7534	3520	1661	4573	4568	4568	4573	1661	6263	7534
6:35A	6:45A	6:55A	7:05A	7:10A	6:11A	6:16A	6:27A	6:37A*	7:35A
7:40	7:48	7:58	8:09	8:13	7:03	7:07	7:17	7:26	7:48*
8:22	8:30	8:40	8:50	8:55	7:14	7:19	7:30	7:40	8:29*
8:51	8:59	9:09	9:19	9:24	7:55	8:00	8:11	8:21	8:51
9:36	9:44	9:54	10:04	10:09	8:17	8:22	8:33	8:43	
10:00	10:08	10:18	10:28	10:33	8:59	9:04	9:15	9:25	9:33
10:50	10:58	11:08	11:18	11:23	9:24	9:29	9:40	9:48	9:58
11:22	11:30	11:40	11:50	11:55	10:13	10:18	10:28	10:38	10:47
12:04P	12:12P	12:22P	12:32P	12:37P	10:45	10:50	11:00	11:10	11:19
12:36	12:44	12:54	1:04	1:09	11:27	11:32	11:42	11:52	12:01P
1:18	1:26	1:36	1:46	1:51	11:59	12:04P	12:14P	12:24P	12:33
1:55	2:03	2:13	2:23	2:28	12:41P	12:46	12:56	1:06	1:15
2:25	2:34	2:46	2:57	3:03	1:18	1:23	1:33	1:43	1:52
3:08	3:17	3:29	3:40	3:46	1:51	1:56	2:06	2:16	2:25
3:37	3:46	3:55	4:06	4:12	2:30	2:35	2:45	2:55	3:04
4:02	4:11	4:23	4:34	4:40	3:03	3:08	3:18	3:28	3:37
4:26	4:35	4:47	4:58	5:04	3:50	3:55	4:05	4:15	4:24
4:56	5:05	5:17	5:28	5:34	4:20	4:25	4:35	4:45	4:55
5:21	5:30	5:42	5:53	5:59	4:45	4:50	5:00	5:10	5:19
6:12	6:21	6:31	6:41	6:45*	5:10	5:15	5:25	5:35	5:44*
6:44	6:52	7:02	7:13	7:17*	5:40	5:45	5:55	6:03	6:12
					6:10	6:15	6:25	6:35	6:44

Stop Codes  
(for more  
info, see  
pg. 14)

\* End of route.

Maintaining our  
fleet to top  
standards helps  
mobility thrive.

**MTD**  
thrive

This route serves iStops.



Look for the orange bus stop  
signs with the iStop logo.

Fares are not required at these  
stops - just get on and go.

See pages 15 & 16 to learn more.

\*MTD service may  
continue to be  
modified in response  
to the COVID-19  
pandemic. Please  
visit [mtd.org](http://mtd.org)  
for the latest updates.

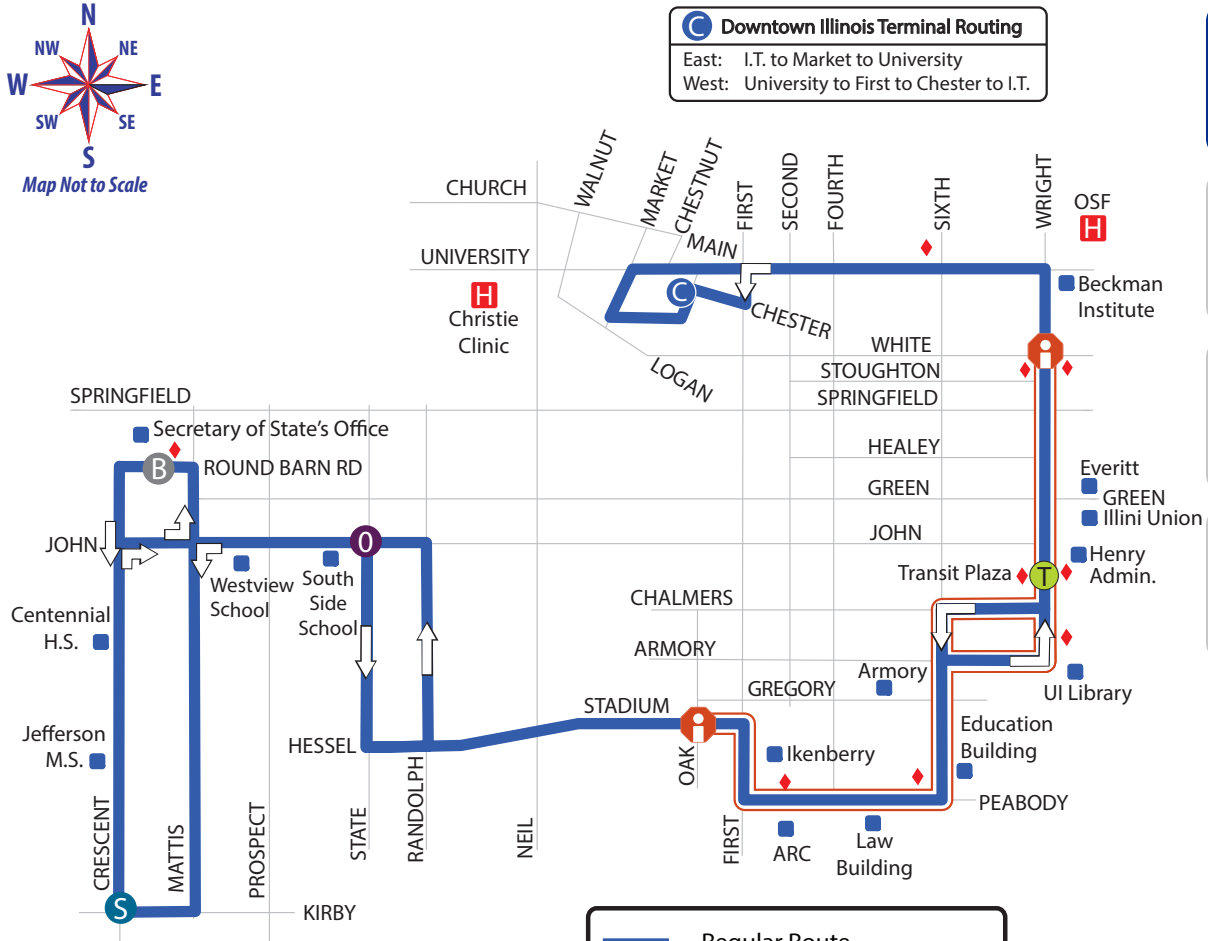
**MCORE**  
Multimodal Corridor Enhancement Project

MCORE construction will continue  
through the end of 2020 and may  
cause temporary service changes.

[mtd.org/mcore](http://mtd.org/mcore).

To receive customized service alerts  
on changes to your favorite route(s),  
sign up for an account at [mtd.org](http://mtd.org).

# 4 Blue Weekday



## This route serves iStops.



Look for the orange bus stop signs with the iStop logo.

Fares are not required at these stops - just get on and go.

See pages 15 & 16 to learn more.

### MCORE

Multimodal Corridor Enhancement Project

MCORE construction will continue through the end of 2020 and may cause temporary service changes.

[mtd.org/mcore](http://mtd.org/mcore).

To receive customized service alerts on changes to your favorite route(s), sign up for an account at [mtd.org](http://mtd.org).



# 5 Green Weekday

mtd.org

Weekday

Evening

Saturday

Sunday



Green Hopper - When traveling westbound, most trips operate as far as Parkland College.

C, H, T See School Day/Route Footnotes on pages 87 - 89.

J These trips serve South Campus. Trips operate regular 5 Green West route as far as Green & Wright. At Green & Wright bus continues via Wright to Chalmers to Sixth to Pennsylvania.

K These trips serve the Savannah Green area. Westbound trips leave regular route at Kinch & Michigan then continue via Michigan to Smith to Florida resuming regular route at Florida & Kinch.

L These trips operate between Campus and the Maynard Lake, Lincolnshire Fields East, and Cherry Hills areas as the 5 Green Express. Please refer to the 5 Green Express for exact route and schedule.

M This trip continues as the 50 Green. Please refer to the 50 Green Evening for exact route and schedule.

N These trips begin at Stillwater Landing at 7:15A, 8:10A and 8:51A and go Stillwater Landing to Stone Creek Blvd. to Smith to Florida.

P This trip operates State to John to Prospect to Springfield and back to regular route eastbound.

R This trip operates Logan to State to regular route.

X These trips do not serve Downtown Champaign. Westbound buses leave regular route at Springfield & Neil resuming regular route at Springfield & State.

❖ End of route.

## WESTBOUND

Main & Brady (SW Far Side AM) (SE Corner PM)	Washington & Lierman (SW Far Side)	Florida & Philo (NE Corner)	Lincoln Square Garage South	Illini Union (North Side Steller)	Illinois Terminal (Platform B)	Springfield & Willis (NE Corner)	Round Barn Road (North Side)	Parkland College (Main Stop)
N	O	G	F	E	C	R	B	M
6357	7344	7036	2571	2115	6462	3315	4568	3534
6:10A 6:56	6:18A 7:04	6:24A 7:10	6:33A 7:18	6:45 7:25	5:57A 6:21 6:54 7:40	6:01A 6:25 6:59 7:45	6:05A 6:29 X6:54 7:04 7:49	
K7:11 H7:20	K7:19	JN7:22 K7:30	J7:31 7:40	J7:39* 7:48	7:57	8:02	8:08	
K7:42 C8:00	K7:50 C8:10	7:45 K7:58	7:55 8:06	8:03 8:14	P8:12 8:23	8:28	8:34	
K8:12	K8:20	JN8:16 8:22 K8:28	J8:25 8:32 8:36 8:50	J8:33* 8:40 8:44 8:57	8:49* 8:53 9:05	8:58 9:12	9:04 9:16	9:22A
8:51	8:58 9:12	JN8:57 9:03 9:18	J9:06 9:10 9:25	J9:14* 9:17 9:32	9:26 9:41	9:31 9:46	9:36 9:52	9:58
9:14	9:22 9:37	9:28 9:43	9:36 9:51	9:44 9:59	9:53 10:08	9:58 10:13	10:04 10:19	10:25
9:44	9:52 10:07	9:58 10:13	10:06 10:21	10:14 10:29	10:23 10:38	10:28 10:43	10:34 10:49	10:55
10:14	10:22 10:37	10:28 10:43	10:36 10:51	10:44 10:59	10:53 11:08	10:58 11:13	11:04 11:19	11:25
10:44	10:52 11:07	10:58 11:13	11:06 11:21	11:14 11:29	11:23 11:38	11:28 11:43	11:34 11:49	11:55
11:14	11:22 11:37	11:28 11:43	11:36 11:51	11:44 11:59	11:53 12:08P	11:58 12:13P	12:04P 12:19P	12:25P
11:44	11:52 12:07P	11:58 12:13P	12:06P 12:21	12:14P 12:29	12:23 12:38	12:28 12:43	12:34 12:49	12:55
12:17P	12:22 12:37	12:28 12:43	12:36 12:51	12:44 12:59	12:53 1:08	12:58 1:13	1:04 1:19	1:25
12:47	12:52 1:07	12:58 1:13	1:06 1:21	1:14 1:29	1:23 1:38	1:28 1:43	1:34 1:49	1:55
1:17	1:22 1:37	1:28 1:43	1:36 1:51	1:44 1:59	1:53 2:08	1:58 2:13	2:04 2:19	2:25
1:47	1:52 2:07	1:58 2:13	2:06 2:21	2:14 2:29	2:23 2:38	2:28 2:43	2:34 2:49	2:55
2:17	2:22 2:37	2:28 2:43	2:36 2:51	2:44 2:59	2:53 3:08	2:58 3:13	3:04 3:19	3:25
2:47	2:52 3:07	2:58 3:13	3:06 3:21	3:14 3:29	3:23 3:38	3:28 3:43	3:34 3:49	3:55
3:17	3:22 3:33	3:28 3:39	3:36 3:47	3:44 3:55	3:53 4:04	3:58 4:09	4:04 4:15	4:21
3:47	3:52 4:03	3:58 4:09	4:06 4:17	4:14 4:25	4:24 4:34	4:29 4:39	4:34 4:45	4:51
4:17	4:22 4:38	4:28 4:46	4:42 4:57	4:50 5:05	5:05 5:14	5:10 5:19	5:15 5:25	5:31
4:47	4:54 5:08	5:02 5:16	5:15 5:27	5:25 5:35	5:34 5:44	5:39 5:49	5:45 5:55	6:01
5:15	5:20	5:28	5:38	LX5:45	-----	-----	LX6:00*	
5:46	5:51 6:03	5:57 6:09	5:53 6:05*	6:00	6:07	6:12	6:16	
6:13	6:18 6:33	6:24 6:39	6:32 6:47	6:39 6:55	6:46 7:04	6:51 7:09	6:57 M7:15	
6:52	6:56	7:02	7:12	7:18	7:25	7:30	7:35	

Stop Codes  
(for more  
info, see  
pg. 14)

\*MTD service may continue to be modified in response to the COVID-19 pandemic. Please visit [mtd.org](http://mtd.org) for the latest updates.

**MCORE**  
Multimodal Corridor Enhancement Project

MCORE construction will continue through the end of 2020 and may cause temporary service changes.

[mtd.org/mcore](http://mtd.org/mcore).

To receive customized service alerts on changes to your favorite route(s), sign up for an account at [mtd.org](http://mtd.org).

## 5 Green Weekday

## EASTBOUND

Westfield & Lawndale (NW Corner)	John & Goldenview (SE Corner)	Parkland College (Main Stop)	Round Barn Road (North Side)	Springfield & Willis (SW Corner)	Illinois Terminal (Platform A)	Illini Union (South Side Shelter)	Lincoln Square Garage East	Florida & Philo (SW Corner)	Washington & Lierman (SE Corner)	Main & Brady (SW Far Side AM) (SE Corner PM)
S	T	M	B	R	C	E	F	G	O	N
6123	5664	3534	4568	3315	7534	6451	6514	7036	7344	6357
6:10A 6:35	6:16A 6:39	---	6:23A 6:44	6:28A 6:49	6:35A 6:56	6:45A 7:05*	6:55A	7:01A	7:06A	7:11A
X7:00 7:10	X7:07 7:17	---	X7:12 7:24 7:31*	X7:17 7:29	---	X7:28 7:49	07:28 X7:37*	Y7:34	Y7:38	7:42
			7:45*		7:55	8:04	8:13	8:19*		
7:55	8:02	---	7:50* 8:05* 8:07	8:12	8:19	8:28	8:36	8:42	8:47	8:51
8:14	8:21	---	8:30	8:35	8:42	8:51	9:00	9:06	9:10	9:14
8:40	8:47	---	8:56	9:01	9:08	9:17	9:26	9:33	9:39	9:44
9:10	9:17	---	9:26	9:31	9:38	9:47	9:56	10:03	10:09	10:14
9:41	9:47	---	9:56	10:01	10:08	10:17	10:26	10:33	10:39	10:44
10:10	10:17	---	10:26	10:31	10:38	10:47	10:56	11:03	11:09	11:14
10:40	10:47	---	10:56	11:01	11:08	11:17	11:26	11:33	11:39	11:44
11:10	11:17	---	11:26	11:31	11:38	11:47	11:56	12:03P	12:09P	12:17P
11:40	11:47	---	11:56	12:01P	12:08P	12:17	12:26	12:33	12:39	12:47
12:10P	12:17P	---	12:26	12:31	12:38	12:47	12:56	1:03	1:09	1:17
12:40	12:47	---	12:56	1:01	1:08	1:17	1:26	1:33	1:39	1:47
1:10	1:17	---	1:26	1:31	1:38	1:47	1:56	2:03	2:09	2:17
1:40	1:47	---	1:56	2:01	2:08	2:17	2:26	2:33	2:39	2:47
2:10	2:17	---	2:26	2:31	2:38	2:47	2:56	3:03	3:09	3:17
2:40	2:47	---	2:56	3:01	3:08	3:17	3:26	3:33	3:39	3:47
3:10	3:17	---	3:26	3:31	3:38	3:47	3:56	4:03	4:09	4:17
3:40	3:47	---	3:56	4:01	4:08	4:17	4:26	4:33	4:39	4:47
4:10	4:16	---	4:26	4:31	4:38	4:47	4:56	5:03	5:09	5:15
4:42	4:49	---	5:02	5:07	5:15	5:25	5:34	5:41	5:51	5:56
5:22	5:29	---	5:40	5:45	5:52	6:00	6:07	6:14*	6:20	6:26
5:51	5:58	---	6:05	6:10	6:17	6:25	6:32	6:39	6:45	6:52
6:22	6:28	---	6:34	6:39	6:46	6:53	7:00	7:06	7:12	7:18
7:03	7:09	---	7:18*	7:24	7:31	7:38	7:45	7:51	7:57	8:03
7:40	7:46	---	7:54*	8:00	8:06	8:12	8:18	8:24	8:30	8:36

Stop Codes  
(for more  
info, see  
pg. 14)



Green Hopper - When traveling eastbound, trips serve Savannah Green in east Urbana. Buses operate regular 5 Green East route as far as Florida & Kinch. Buses leave regular route via Florida to Smith to Washington to Lierman, operating regular 5 Green West route as far as Kinch & Michigan, then operating via Michigan to Smith to Florida, resuming regular 5 Green West route at Florida & Kinch.

- E These trips continue as the 50 Green Hopper East. Please refer to 50 Green Evening for exact route and schedule.
- F, U, Z See School Day/Route Footnotes on pages 87 - 89.
- G Weekday Evenings, this trip is continued as a 50 Green East at Round Barn Road. Please refer to the 50 Green Evening schedule for exact route and times.
- J This trip begins in South Campus leaving from Pennsylvania & Sixth at 4:25P via Pennsylvania to Sixth to Armory to Wright to Green to regular 5 Green East route as far as Florida & Philo.
- K Eastbound trips leave regular route at Florida & Kinch then continue via Florida to Smith Road to Michigan to Kinch resuming regular route at Kinch & Michigan.
- O This trip begins as a 6 Orange East from Round Barn at 7:00A. Please refer to the 6 Orange for exact route and times.
- S These trips continue to Stillwater Landing via Florida to Smith to Stone Creek Blvd. to Cypress Point to Stillwater Landing.
- W This trip leaves Pennsylvania & Sixth at 5:40P and continues via Sixth to Armory to Wright to Green to regular 5 Green East.
- X These trips do not serve Downtown Champaign. Eastbound buses leave regular route at Springfield & Randolph via Springfield to Neil resuming regular route at Springfield & Neil.
- Y These trips operate Kinch to Washington to Lierman to Main to regular route.
- \* End of route.

## This route serves iStops.



Look for the orange bus stop signs with the iStop logo.

Fares are not required at these stops - just get on and go.

See pages 15 & 16 to learn more.

Weekday

Evening

Saturday

Sunday

# 5 Green Weekday

mtd.org

Weekday

Evening

Saturday

Sunday



## This route serves iStops.



Look for the orange bus stop signs with the iStop logo.

Fares are not required at these stops - just get on and go.

See pages 15 & 16 to learn more.

**MCORE**

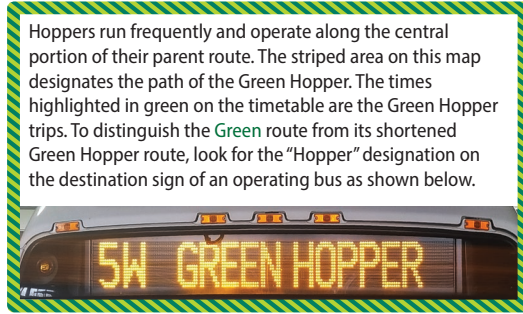

Multimodal Corridor Enhancement Project

MCORE construction will continue through the end of 2020 and may cause temporary service changes.

[mtd.org/mcore](https://mtd.org/mcore).

To receive customized service alerts on changes to your favorite route(s), sign up for an account at [mtd.org](https://mtd.org).

# 5 Green Weekday



Hoppers run frequently and operate along the central portion of their parent route. The striped area on this map designates the path of the Green Hopper. The times highlighted in green on the timetable are the Green Hopper trips. To distinguish the Green route from its shortened Green Hopper route, look for the "Hopper" designation on the destination sign of an operating bus as shown below.

Weekday

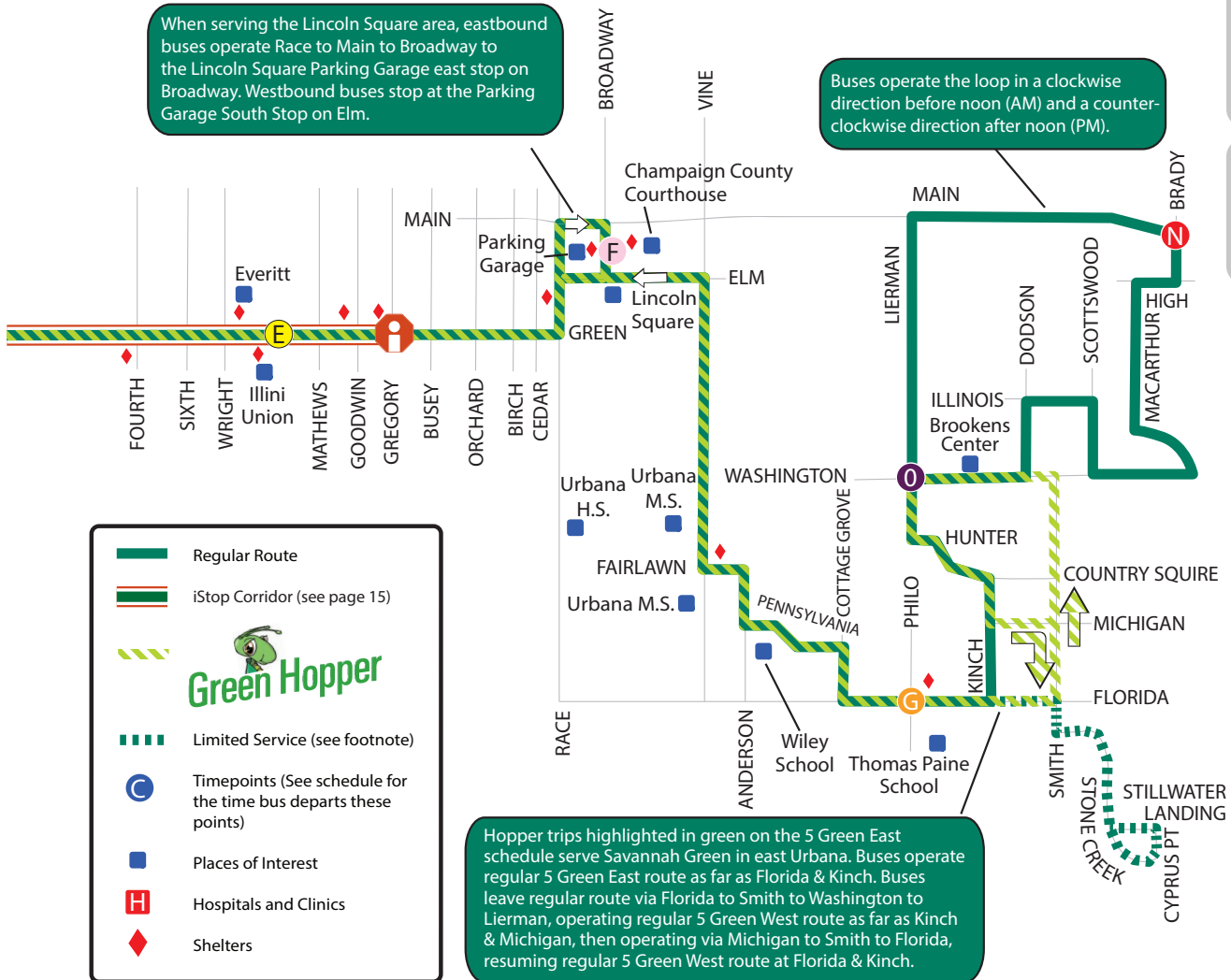
Evening

Saturday

Sunday

When serving the Lincoln Square area, eastbound buses operate Race to Main to Broadway to the Lincoln Square Parking Garage east stop on Broadway. Westbound buses stop at the Parking Garage South Stop on Elm.

Buses operate the loop in a clockwise direction before noon (AM) and a counter-clockwise direction after noon (PM).



Access to essential services help you thrive.



# 5 Green Express Weekday

mtd.org

Weekday

Evening

Saturday

Sunday

WESTBOUND							EASTBOUND							
<div>Pennsylvania &amp; Sixth (NE Corner)</div> <div>Illini Union (North Side)</div> <div>Round Barn Road (North Side)</div> <div>Kirby &amp; Duncan (NE Corner)</div> <div>Duncan &amp; Stonebrook (SW Corner)</div> <div>Windsor &amp; Cherry Hills (SW Far Side)</div> <div>Curtis &amp; Wynstone (SW Corner)</div>							<div>Curtis &amp; Wynstone (NE Corner)</div> <div>Windsor &amp; Cherry Hills (SE Corner)</div> <div>Duncan &amp; Stonebrook (NW Far Side)</div> <div>Kirby &amp; Duncan (SW Corner)</div> <div>Round Barn Road (North Side)</div> <div>Springfield &amp; Willis (SW Corner)</div> <div>Illini Union (South Side Shelter)</div> <div>Fourth &amp; Gregory (SW Far Side)</div>							
X	E	B	U	W	H	C	C	H	W	U	B	R	E	F
2460	2115	4568	0356	0411	2401	2530	2530	2401	0411	0356	4568	3315	6451	1411
							6:36A	6:42A	6:44A	6:49A	6:56A E7:31 F7:31*	7:01A	7:10A	7:14A*
							T7:05	T7:14	7:16	F7:19 7:21	7:32 Z7:45	V7:37	V7:48*	
							T7:19	T7:28	7:30	7:35 F7:40 E7:55	7:49 F7:50* E8:05*	7:54	8:05	8:09*
							8:02 8:24	8:08 8:30	8:10 8:32	8:15 8:37	8:22 8:44	8:27 8:49	8:38 9:00	8:42* 9:04*
2:20P	2:25P	2:40P	P2:45P 2:50 P3:15 Q3:15 P3:30	2:56P Q3:20	2:58P Q3:22	3:07P Q3:31								
4:00 4:30 5:05	4:05 4:35 5:15	P3:33 T3:33 4:20 4:50 5:35*	P3:38 T3:43 4:27 4:57	T3:48 4:32 5:02	T3:50 4:34 5:04	T3:59* 4:39* 5:09								
	R5:45	5:35 6:00	5:42 6:07	5:47 6:12	5:49 6:14	5:54* 6:19*								

Stop Code  
(for more  
info, see  
pg. 14)

Stop Codes  
(for more  
info, see  
pg. 14)

E, F, P, Q, T, Z See School Day/Route Footnotes on pages 87 - 89.

R This trip is continued from the regular 5 Green West. Trip does not serve South Campus. Please refer to the 5 Green West for exact route and schedule.

V This trip serves Vet-Med via Green to Lincoln to Vet-Med.

\* End of route.

Clean, sanitized buses  
help safety thrive.



This route serves iStops.



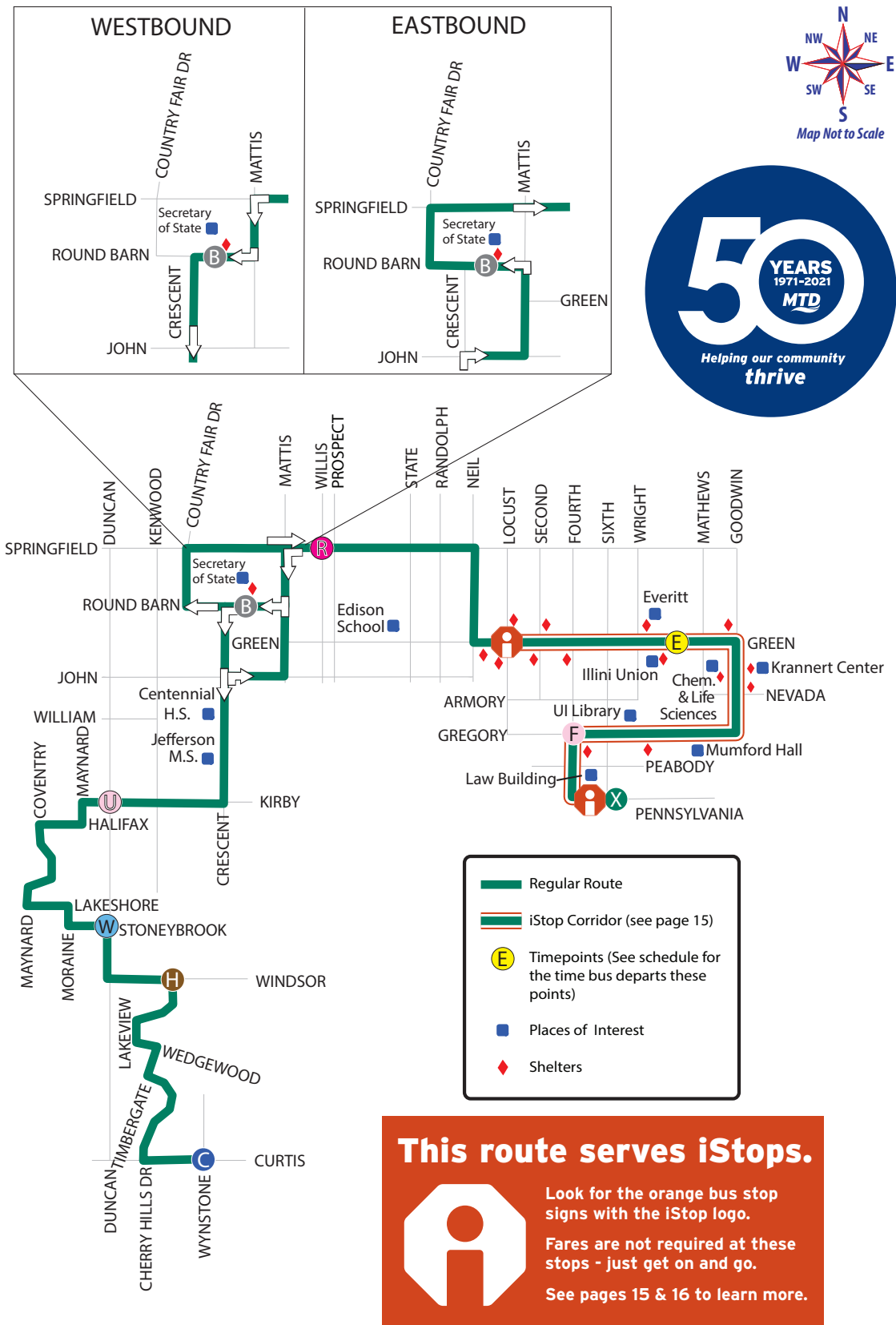
Look for the orange bus stop  
signs with the iStop logo.

Fares are not required at these  
stops - just get on and go.

See pages 15 & 16 to learn more.

\*MTD service may  
continue to be  
modified in response  
to the COVID-19  
pandemic. Please  
visit [mtd.org](http://mtd.org)  
for the latest updates.

# 5 Green Express Weekday



Weekday
Evening
Saturday
Sunday

# 6 Orange Weekday

mtd.org

Weekday

Evening

Saturday


Sunday

## WESTBOUND

U.S. 150 & Daddon (NE Far Side)	Butzow & Liernan (SE Corner)	University & Cottage Grove (NE Corner)	Lincoln Square Courthouse	Park & Wright (NE Corner)	Illinois Terminal (Platform B)	Round Barn Road (North Side)	Plastipak
O	L	M	F	T	C	B	P
2634	2446	5343	5137	4255	6462	4568	3216
6:12A	-----	6:17A	6:21A	6:29A	6:07A 6:33/35	6:18A 6:45	6:50A
7:07	-----	7:12	7:17	7:25	7:35/40	7:02	7:08
7:27	-----	7:32	7:40	7:48	7:52*		
7:52	-----	7:57	8:10	8:18	8:22*	8:24	
8:13	-----	8:18	8:22/25	8:33	8:37	8:54	
8:35	-----	8:41/48	8:52/55	9:03	9:07	9:24	
9:01	-----	9:06	9:10	9:18	9:22*		
9:31	-----	M9:18	9:25	9:33	9:37	9:54	
	-----	9:36	9:40	9:48	9:52*		
	9:58A	M9:48	9:55	10:03	10:07	10:24	
		10:02	10:10	10:18	10:22*		
		M10:18	10:25	10:33	10:37	10:54	
	10:28	10:32	10:40	10:48	10:52*		
		M10:48	10:55	11:03	11:07	11:24	
	10:58	11:02	11:10	11:18	11:22*		
		M11:18	11:25	11:33	11:37	11:54	
	11:28	11:32	11:40	11:48	11:52*		
		M11:48	11:55	12:03P	12:07P	12:24P	
	11:58	12:02P	12:10P	12:18	12:22*		
		M12:18	12:25	12:33	12:37	12:54	
	12:28P	12:32	12:40	12:48	12:52*		
		M12:48	12:55	1:03	1:07	1:24	
	12:58	1:02	1:10	1:18	1:22*		
		M1:18	1:25	1:33	1:37	1:54	
	1:28	1:32	1:40	1:48	1:52*		
		M1:48	1:55	2:03	2:07	2:24	
	1:58	2:02	2:10	2:18	2:22*		
		M2:18	2:25	2:33	2:37	2:54	
	2:31P	2:36	2:40	2:48	2:52*		
		M2:48	2:55	3:03	3:07	3:24	
	3:01	3:06	3:10	3:18	3:22*		
		M3:18	3:25	3:33	3:37	3:54	
	3:31	3:36	3:40	3:48	3:52*		
		M3:48	3:55	4:03	4:07	4:24	
	4:01	4:06	4:10	4:18	4:22*		
		M4:18	4:25	4:33	4:37	4:54	
	4:31	4:36	4:40	4:48	4:52*		
		M4:48	4:55	5:03	5:07	5:24	
	5:01	5:06	5:10	5:18	5:22*		
		M5:18	5:25	5:33	5:37	5:54	
	5:40	5:46	5:50	6:00	6:05	6:22/25	6:35P
6:15	-----	6:21	6:25	6:33	6:38/40	6:55/00	7:10

Stop Codes  
(for more  
info, see  
pg. 14)

I'M OSCAR!



WELCOME

\*MTD service may continue to be modified in response to the COVID-19 pandemic. Please visit mtd.org for the latest updates.

M These trips begin on the North side of 1101 E. University.  
Orange shading denotes Orange Hopper trips operating between Illinois Terminal and University & Cottage Grove ONLY.  
\* End of route.

## 6 Orange Weekday



AND I'M OLIVIA!



ABOARD!

## EASTBOUND

Plastipak P	Round Barn Road (North Side) B	University & Prospect (SW Corner) O	Illinois Terminal (Platform A) C	Church & Orchard (SW Corner) E	Lincoln Square Garage East F	University & Cottage Grove (SW Corner) M	Birch & Lieman (SE Corner) L	U.S. 150 & Daddan (NE Far Side) O
3216	4568	1221	7534	3505	5137	5343	2446	2634
	6:20A	6:28A	6:35A	6:42A	6:46A	6:51A	6:09A 6:53A	6:12A 7:05A
6:53A	7:03	7:10	7:15	7:23	7:28*		7:24	7:27
7:15	7:23	7:32	7:25 7:36/40	7:34 7:48	7:40 7:53*	7:45	7:47	U8:00 7:52
	7:58	8:05	7:55 8:10	8:01 8:18	8:05 8:23	8:08 8:28	8:10 8:30	8:13 8:35
	8:27	8:33	8:25 8:40	8:33 8:48	8:38* 8:53		8:56	9:01
	8:57	9:03	8:55 9:10	9:03 9:18	9:08 9:23	9:13* 9:26	9:28	9:31
			9:25 9:40	9:33 9:48	9:38 9:53	9:43* 9:56		
	9:27	9:33	9:55 10:10	10:03 10:18	10:08 10:23	10:13* 10:26	9:57	
	9:57	10:03	10:25 10:40	10:33 10:48	10:38 10:53	10:43* 10:56	10:27	
	10:27	10:33	10:55 11:10	11:03 11:18	11:08 11:23	11:13* 11:26	10:57	
	10:57	11:03	11:25 11:40	11:33 11:48	11:38 11:53	11:43* 11:56	11:27	
	11:27	11:33	11:55 12:10P	12:03P 12:18	12:08P 12:23	12:13P* 12:26	11:57	
	11:57	12:03P	12:25 12:40	12:33 12:48	12:38 12:53	12:43* 12:56	12:27P	
	12:27P	12:33	12:55 1:10	1:03 1:18	1:08 1:23	1:13* 1:26	12:57	
	12:57	1:03	1:25 1:40	1:33 1:48	1:38 1:53	1:43* 1:56	1:27	
	1:27	1:33	1:55 2:10	2:03 2:18	2:08 2:23	2:13* 2:26	1:57	Y2:28P*
	1:57	2:03	2:25 2:40	2:33 2:48	2:38 2:53	2:43* 2:56	2:28	2:31
	2:27	2:33	2:55 3:10	3:03 3:18	3:08 3:23	3:13* 3:26	2:58	3:01
					Y3:15	-----	-----	Y3:23*
	2:57	3:03	3:10 3:25	3:18 3:33	3:23 3:38	3:26 3:43*	3:28	3:31
					K3:40	-----	-----	K3:48*
	3:27	3:33	3:40 3:55	3:48 4:03	3:53 4:08	3:56 4:13*	3:58	4:01
	3:57	4:03	4:10 4:25	4:18 4:33	4:23 4:38	4:26 4:43*	4:28	4:31
	4:27	4:33	4:40 4:55	4:48 5:03	4:53 5:08	4:56 5:13*	4:58	5:01
	4:57	5:03	5:10 5:30	5:19 5:43	5:25/30 5:50*	5:33	5:35	5:40
	5:33	5:40	5:50	5:59	6:05	6:08	6:10	6:15
6:40P 7:15	6:13 6:50/53 7:25/28	6:20 7:35	6:30 7:10 7:45	6:38 7:18 7:53	6:45* 7:25* 8:00*			

Stop Codes  
(for more  
info, see  
pg. 14)

Weekday

Evening

Saturday

Sunday

G This trip continues as a 5 Green East. Please refer to the 5 Green for exact route and schedule.  
 H, K, U, Y See School Day/Route Footnotes on pages 87 - 89.  
 \* End of route.

Orange shading denotes Orange Hopper trips operating between Illinois Terminal and University &amp; Cottage Grove ONLY.

# 6 Orange Weekday

mtd.org

Weekday

Evening

Saturday

Sunday

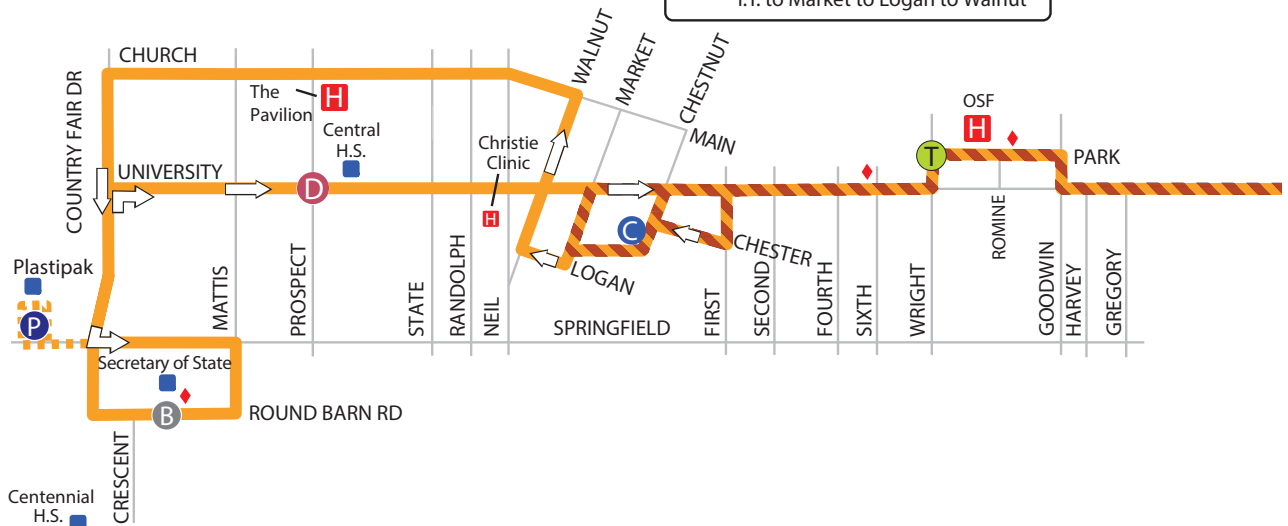
Hoppers run frequently and operate along the central portion of their parent route. The striped area on this map designates the path of the Orange Hopper. The times highlighted on the timetable are the Orange Hopper trips. To distinguish the **Orange** route from its shortened Orange Hopper route, look for the "Hopper" designation on the destination sign of an operating bus.



## **C** Downtown Illinois Terminal Routing

East: University to Chester to I.T. to Market to University


West: University to First to Chester to I.T. to Market to Logan to Walnut



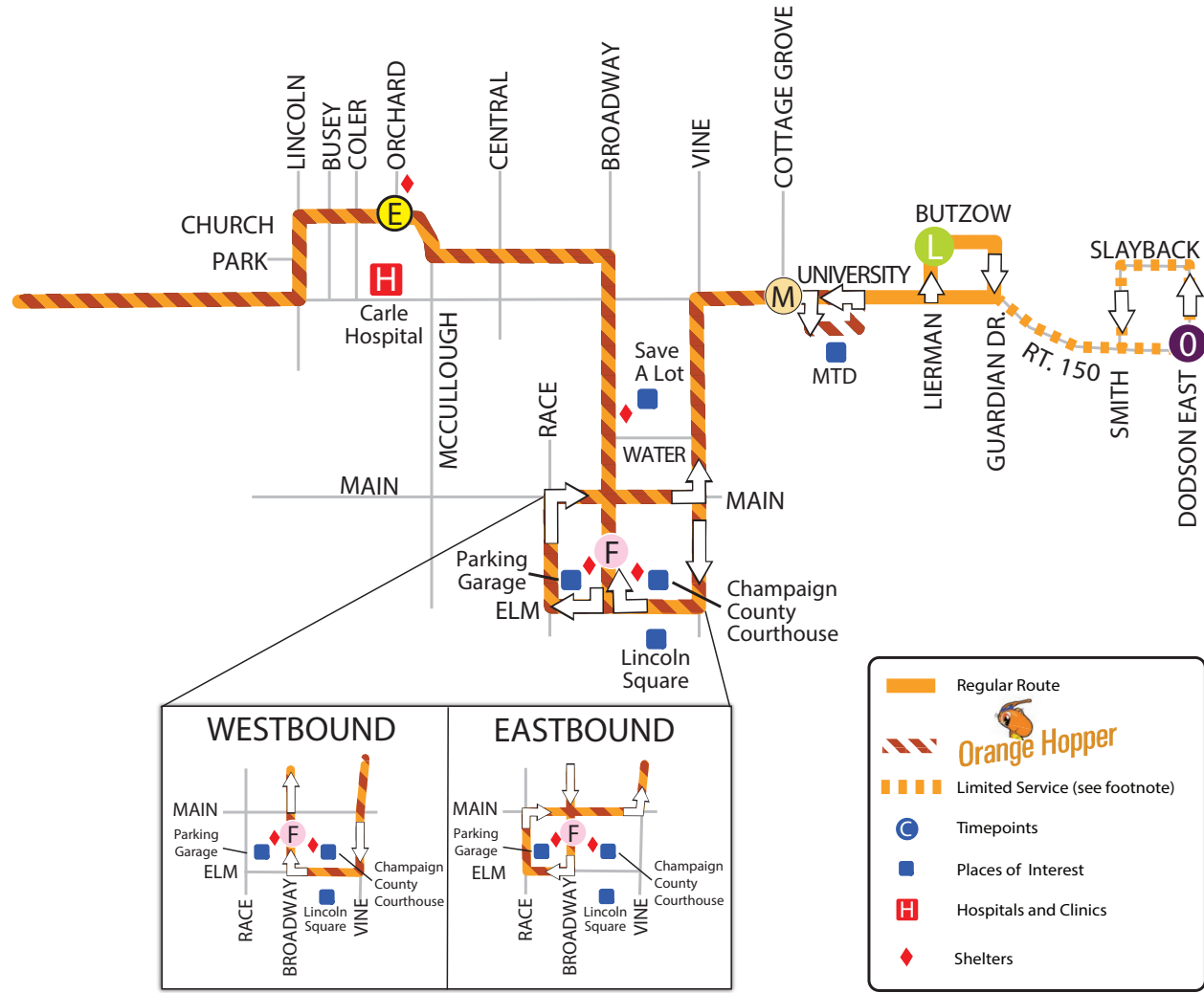
**Maintaining our  
fleet to top  
standards helps  
mobility thrive.**



# 6 Orange Weekday



- Weekday
- Evening
- Saturday
- Sunday



# 7 Grey Weekday

mtd.org

Weekday

Evening

Saturday

Sunday

## WESTBOUND

Urbana Walmart	Main & Brady (North Side)	Lincoln Square Courthouse	Park & Wright (NE Corner)	Fifth & Beardsley (NW Corner)	Illinois Terminal (Platform B)	Bradley & McKinley (SE Corner)	Parkland College (Main Stop)
B	N	F	T	S	C	J	M
0127	6357	5137	4255	2054	6462	7503	3534
6:48A	6:50A	6:58	7:06	6:27A J7:10	6:35A	6:41A	6:47A
7:04	7:06	7:15	7:23	7:29 B7:35	7:17 N7:35 7:40	7:23	7:30
7:29	7:31	7:40	7:48	7:53	8:00	8:07	8:15
8:10	8:12	8:20	8:28	8:33	8:40	8:47	8:55
8:40	8:42	8:50	8:58	9:03	9:10	9:17	9:25
9:00	9:03	9:10	9:20	9:25	9:33	9:42	9:50
9:30	9:33	9:40	9:50	9:55	10:03	10:12	10:20
10:00	10:03	10:10	10:20	10:25	10:33	10:42	10:50
10:30	10:33	10:40	10:50	10:55	11:03	11:12	11:20
10:50	10:53	11:00	11:10	11:15	11:23	11:32	11:40
11:20	11:23	11:30	11:40	11:45	11:53	12:02P	12:10P
11:50	11:53	12:00P	12:10P	12:15P	12:23P	12:32	12:40
12:20P	12:23P	12:30	12:40	12:45	12:53	1:02	1:10
12:40	12:43	12:50	1:00	1:05	1:13	1:22	1:30
1:10	1:13	1:20	1:30	1:35	1:43	1:52	2:00
1:40	1:43	1:50	2:00	2:05	2:13	2:22	2:30
2:10	2:13	2:20	2:30	2:35	2:43	2:52	3:00
2:40	2:43	2:50	3:00	3:05	V2:50 3:13 P3:25	V2:56 3:22 P3:31	V3:03* 3:30 P3:38*
3:10	3:13	T3:20 3:20 F3:40	T3:30 3:30 F3:48	T3:35 3:35 F3:53*	3:43	3:52	4:00
3:40	3:43	3:50	4:00	4:05	4:13	4:22	4:30
4:10	4:13	4:20	4:30	4:35	4:43	4:52	5:00
4:40	4:43	4:50	5:00	5:05	5:13	5:22	5:30
5:10	5:13	5:20	5:30	5:35	5:43	5:52	6:00
5:40	5:43	5:50	6:00	6:05	6:13	6:22	6:30
6:10	6:13	6:20	6:30	6:35	6:43	6:52	L7:00
6:40	6:43	L6:50					

Stop Codes  
(for more  
info, see  
pg. 14)

B, F, J, P, N, T, V See School Day/Route Footnotes on pages 87 - 89.

L This trip continues as the 70 Grey Evening. Please refer to the 70 Grey Evening for exact route and schedule.

\* End of route.

Access to essential  
services help you thrive.



\*MTD service may  
continue to be  
modified in response  
to the COVID-19  
pandemic. Please  
visit mtd.org for  
the latest updates.

## 7 Grey Weekday

EASTBOUND							
Parkland College (Main Stop)	Bradley & McKinley (SW Corner)	Illinois Terminal (Platform A)	Fifth & Beardsley (SE Corner)	Park & Wright (SE Far Side)	Lincoln Square Garage East	Main & Brady (SW Corner)	Urbana Walmart
M	J	C	S	T	F	N	R
3534	7503	7534	2054	4255	6514	6357	0127
6:50A E7:13	6:56A E7:25	6:35A 7:05 7:40	6:41A 7:11 7:30 7:46 M8:06	6:46A 7:16 7:34 7:52 M8:10	6:54A 7:24 7:40 8:00	7:01A 7:31 8:07	7:04A 7:34 8:10
7:40 8:00 8:30 9:00 9:30	7:49 8:09 8:38 9:08 9:38	8:00 8:20 8:50 9:20 9:50	8:06 8:26 8:56 9:26 9:56	8:11 8:31 9:01 9:31 10:01	8:19 8:39 9:10 9:40 10:10	8:26 8:46 9:17 9:47 10:17	8:29 8:49 9:20 9:50 10:20
9:50 10:20 10:50 11:20 11:40	9:58 10:28 10:58 11:28 11:48	10:10 10:40 11:10 11:40 12:00P	10:16 10:46 11:16 11:46 12:06P	10:21 10:51 11:21 11:51 12:11P	10:30 11:00 11:30 12:00P 12:20	10:37 11:07 11:37 12:07P 12:27	10:40 11:10 11:40 12:10P 12:30
12:10P 12:40 1:10 1:40 2:10	12:18P 12:48 1:18 1:48 2:18	12:30 1:00 1:30 2:00 2:30	12:36 1:06 1:36 2:06 2:36	12:41 1:11 1:41 2:11 2:41	12:50 1:20 1:50 2:20 2:50	12:57 1:27 1:57 2:27 2:57	1:00 1:30 2:00 2:30 3:00
2:40 3:10	2:48 3:18	D2:50 S2:55 3:00 K3:25 3:30 C3:40	D2:58 S3:01 3:06 3:36 C3:48	3:11 3:41	3:20 3:50	3:27 3:57	3:30 4:00
3:40 4:10 4:40 5:10 5:40 6:10 6:40	3:48 4:18 4:48 5:18 5:48 6:18 6:48	4:00 4:30 5:00 5:30 6:00 6:30 7:00	4:06 4:36 5:06 5:36 6:06 6:36 7:06	4:11 4:41 5:11 5:41 6:11 6:41 7:11	4:20 4:50 5:20 5:50 6:20 6:50 7:20	4:27 4:57 5:27 5:57 6:27 6:57 7:27	4:30 5:00 5:30 6:00 6:30 7:00 7:30

Stop Codes  
(for more  
info, see  
pg. 14)

C, D, E, K, M, S, T See School Day/Route Footnotes on pages 87 - 89.  
L These trips continue as the 70 Grey Evening. Please refer to the 70 Grey Evening for exact route and schedule.

Weekday

Evening

Saturday

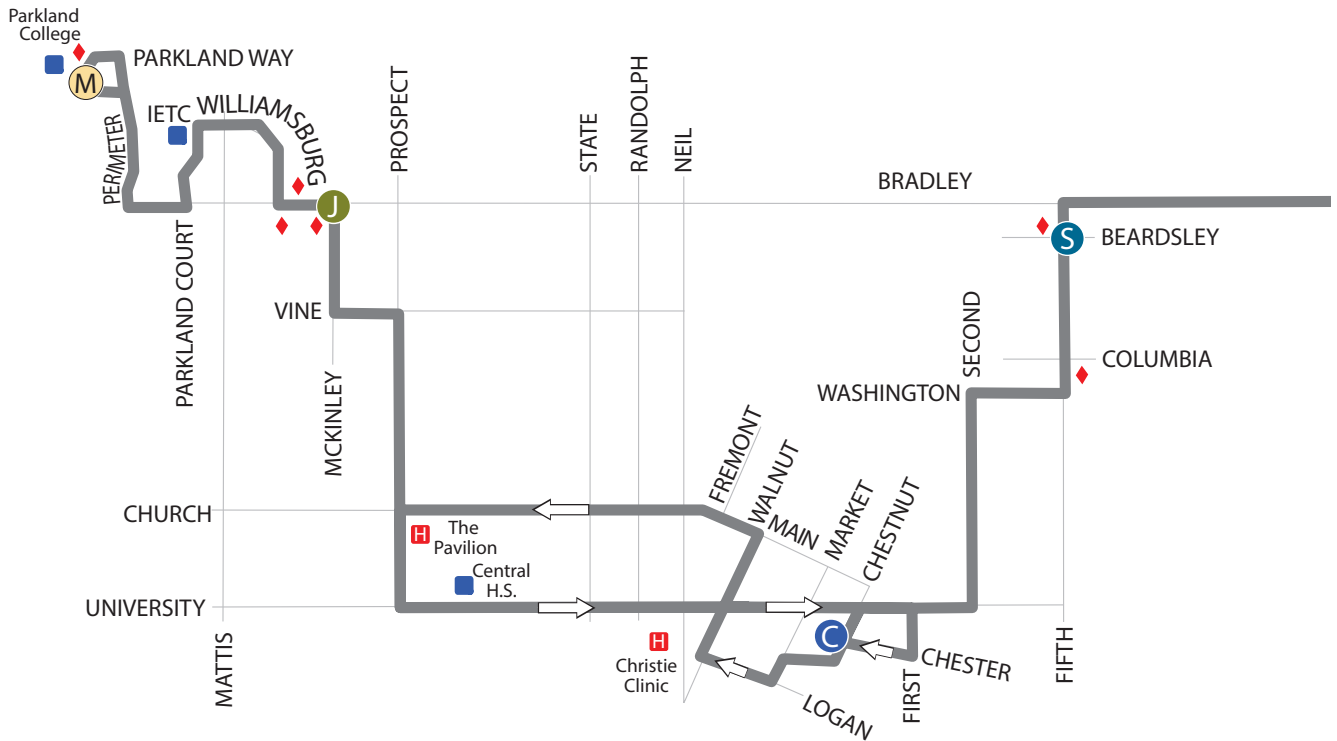
Sunday



# 7 Grey Weekday

mtd.org

- Weekday
- Evening
- Saturday
- Sunday



**We're here  
to help our  
community  
thrive.**

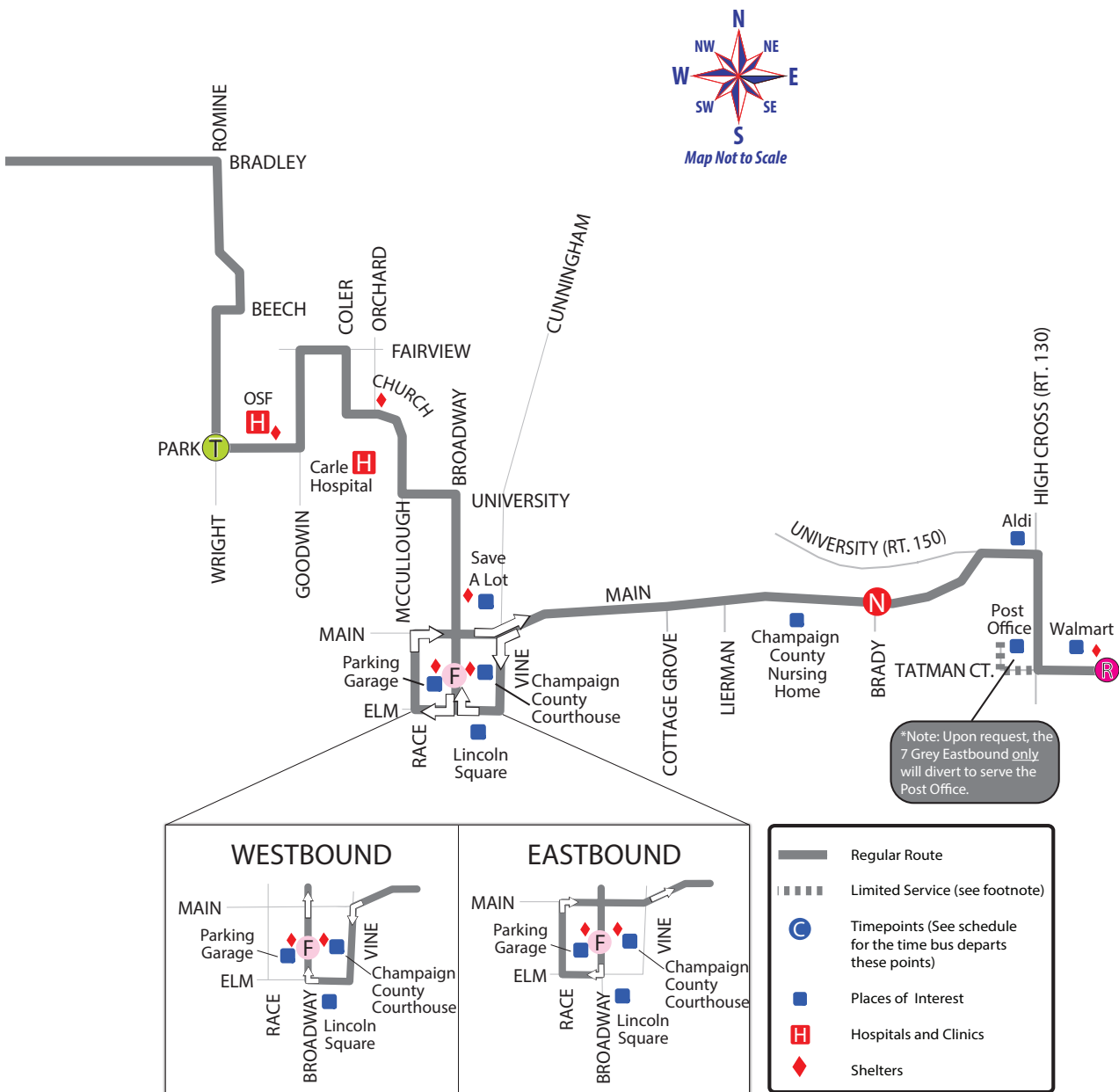
**MTD**  
thrive

## **C Downtown Illinois Terminal Routing**

East: University to Chester to I.T.

West: University to First to Chester to I.T.  
to Market to Logan to Walnut

# 7 Grey Weekday



Weekday
Evening
Saturday
Sunday



# 8 Bronze Weekday

mtd.org

Weekday

Evening

Saturday

Sunday

WESTBOUND						EASTBOUND					
Lincoln Square Garage East	Pennsylvania & Race (NW Corner)	Windsor & Vine (NW Corner)	Race & Sherwin (SE Far Side)	Orchard Downs South Shelter	Transit Plaza (NE Platform)	Transit Plaza (NE Platform)	Orchard Downs North Shelter (West)	Race & Sherwin (SE Far Side)	Windsor & Vine (NE Far Side)	Pennsylvania & Race (NE Corner)	Lincoln Square Garage East
F	K	P	Q	N	T	T	R	Q	P	K	F
5137	5714	1637	0443	7317	7411	7411	3214	0443	1637	5714	5137
6:14A 6:53 7:24 7:58 8:33	6:18A 6:57 7:28 8:02 8:37	6:23A 7:02 7:32 8:07 8:42	7:05A 7:36 8:10 8:45	06:28A 7:13 07:36 8:18 8:53	7:25A 8:32 9:05*	7:25A 8:32	7:36A M8:05 8:44	7:42A M8:12 ---	7:48A M8:16 8:48	7:53A M8:22* 8:53	7:58A 8:57
9:06 10:09 11:09 12:09P 1:09	9:10 10:13 11:13 12:13P 1:13	9:15 10:18 11:18 12:18P 1:18	9:18 10:21 11:21 12:21P 1:21	9:26 10:21 11:21 12:21P 1:21	9:38 10:33 11:33 12:33P 1:33	9:38 10:33 11:33 12:33P 1:33	9:49 10:44 11:44 12:44P 1:44	---	9:54 10:49 11:49 12:49P 1:49	9:59 10:54 11:54 12:54P 1:54	10:03 10:58 11:58 12:58P 1:58
1:58 2:30 3:40	2:02 2:34 3:44	2:07 2:39 3:49	2:42P 3:52	2:10 2:50 4:00	2:22* 3:02 4:12	3:02 3:43 4:12	3:13 3:54 4:23	3:19P 4:00 4:29	3:25 4:06 4:35	3:30 U3:20 4:11 4:40	3:35 U3:25* 4:15 4:44*
4:19 5:20 5:48	4:23 5:24 5:52	4:28 5:29 5:57	---	4:31 5:32 6:00	4:43 P5:10 5:44 6:12	4:43 P5:10 5:44 6:12	4:54 5:20 5:56 6:24	5:00 5:28 6:00 6:28	5:06 5:33 6:00 6:28	5:11 5:39 6:05 6:33	5:16 5:44 6:10* 6:38*

Stop Codes  
(for more  
info, see  
pg. 14)

C, M See School Day/Route Footnotes on pages 87 - 89.  
O These trips continue as the 12 Teal West. Please refer to the 12 Teal for exact route and schedule.  
P This trip begins at Pennsylvania & Dorner at 5:00P.  
U On school days only this trip serves Urbana High School. If passengers are aboard in Downtown Urbana, trip will continue as 7 Grey Westbound as far as Romine & Bradley.  
\* End of route.

Clean, sanitized buses  
help safety thrive.



This route serves iStops.




Look for the orange bus stop  
signs with the iStop logo.

Fares are not required at these  
stops - just get on and go.

See pages 15 & 16 to learn more.

\*MTD service may  
continue to be  
modified in response  
to the COVID-19  
pandemic. Please  
visit [mtd.org](http://mtd.org)  
for the latest updates.



**50 YEARS**  
1971-2021  
**MTD**

*Helping our community*  
**thrive**

# 9A Brown Weekday

mtd.org

Weekday

Evening

Saturday

Sunday

CLOCKWISE (PARKLAND TO CAMPUS TO SOUTHWOOD TO PARKLAND)

Parkland College (Main Stop)	Bradley & McKinley (SW Corner)	Illinois Terminal (Platform A)	Transit Plaza (NW Platform)	Lot E-14 (North Shelter)	Fox & Devonshire (NW Corner)	Galen & Windsor (NW Corner)	Windsor & Winchester (NE Corner)	Round Barn Road (North Side)	Clayton & Pomona (SW Corner)	Parkland College (Main Stop)
M	J	C	T	Q	P	O	S	B	R	M
3534	7503	7534	3520	3513	3112	3250	3511	4568	1625	3534
6:19A 6:45 7:19	6:23A 6:50 7:24	6:33/35A 7:00 7:40	6:40/45A 7:07 7:48	6:51A 7:15 7:56	6:54A 7:20 8:01	6:59A 7:25 8:06	7:01A 7:28 8:09	6:11A 6:37 7:11	6:16A 6:42 7:16 7:20 7:44 8:26	6:19A 6:45 7:19
7:55 8:35 9:05 9:45 10:15	8:01 8:41 9:11 9:51 10:21	8:11 8:51 9:21 10:01 10:31	8:19 8:59 9:29 10:09 10:39	8:27 9:07 9:37 10:17 10:47	8:32 9:12 9:42 10:22 10:52	8:37 9:17 9:47 10:27 10:57	8:40 9:20 9:50 10:30 11:00	8:40 9:20 9:50 10:30 11:00	8:49 9:29 10:00 10:40 11:10	9:01 9:41 10:10 10:50 11:20
10:55 11:25 12:05P 12:35 1:15 1:45 2:25	11:01 11:31 12:11P 12:41 1:21 1:51 2:31	11:11 11:41 12:21P 12:51 1:31 2:01 2:41 E2:55	11:19 11:49 12:29P 12:59 1:39 2:09 2:49	11:27 11:57 12:37P 1:07 1:47 2:17 2:57	11:32 12:02P 12:42 1:12 1:52 2:22 3:02	11:37 12:07P 12:47 1:17 1:57 2:27 3:07 E3:05	11:40 12:10P 12:50 1:20 2:00 2:30 3:10	11:40 12:10P 12:50 1:20 2:00 2:30 3:10	11:50 12:20P 1:00 1:30 2:10 2:39/47 D3:19	11:56 12:26P 1:06 1:36 2:16 2:53 3:27
2:58 3:40 4:10 4:50 5:20 6:00 6:28 7:08	3:04 3:46 4:16 4:56 5:26 6:06 6:34 7:14	3:14 R3:20 3:56 4:26 5:06 5:36 6:16 6:44 7:24	3:21 4:04 4:34 5:14 5:44 6:24 X6:52* X7:32*	3:29 4:12 4:42 5:22 5:52 6:32	3:34 4:17 4:47 5:27 5:57 6:37	3:39 R3:30 4:22 4:52 5:32 6:02 6:42	3:42 4:25 4:55 5:35 6:05 6:45	3:52 4:35 5:05 5:45 6:15 6:55	3:58 4:41 5:11 5:51 6:21 7:01	4:02 4:45 5:15 5:55 6:25 7:05

Stop Codes  
(for more  
info, see  
pg. 14)

C, E, R See School Day/Route Footnotes on pages 87 - 89.  
 D This trip serves the Clark Road DSC Facility. Trips serving the Clark Road Facility leave regular route at Duncan & Clark via Clark to DSC to Duncan to Clark to Duncan to regular 9A Brown.  
 X If passengers are still aboard, these trips will operate as far as Fourth & Kirby following the regular 9A Brown route.  
 \* End of route.

Rides to  
work help  
our economy  
thrive.

**MTD**  
thrive

This route serves iStops.



Look for the orange bus stop  
signs with the iStop logo.

Fares are not required at these  
stops - just get on and go.

See pages 15 & 16 to learn more.

\*MTD service may  
continue to be  
modified in response  
to the COVID-19  
pandemic. Please  
visit [mtd.org](http://mtd.org) for  
the latest updates.

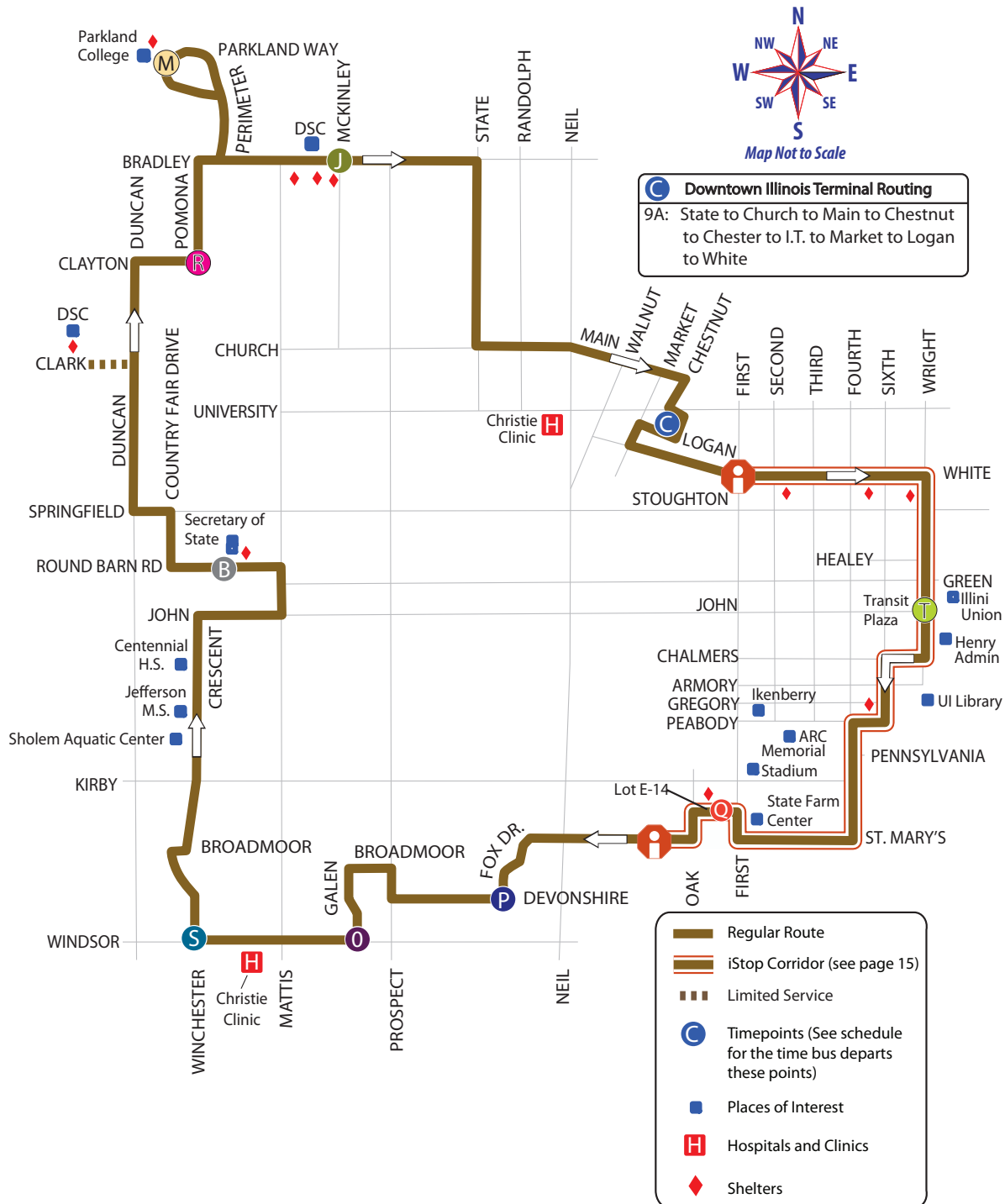
**MCORE**  
Multimodal Corridor Enhancement Project

MCORE construction will continue  
through the end of 2020 and may  
cause temporary service changes.

[mtd.org/mcore](http://mtd.org/mcore).

To receive customized service alerts  
on changes to your favorite route(s),  
sign up for an account at [mtd.org](http://mtd.org).

# 9A Brown Weekday



Weekday

Evening

Saturday

Sunday

## MCORE

Multimodal Corridor Enhancement Project

MCORE construction will continue through the end of 2020 and may cause temporary service changes.

[mtd.org/mcore](http://mtd.org/mcore).

To receive customized service alerts on changes to your favorite route(s), sign up for an account at [mtd.org](http://mtd.org).

### This route serves iStops.



Look for the orange bus stop signs with the iStop logo.

Fares are not required at these stops - just get on and go.

See pages 15 & 16 to learn more.



# 9B Brown Weekday

mtd.org

Weekday  
Evening  
Saturday  
Sunday

COUNTER-CLOCKWISE (PARKLAND TO SOUTHWOOD TO CAMPUS TO PARKLAND)

Parkland College (Main Stop)	Clayton & Pomona (NW Corner)	Round Barn Road (North Side)	Windsor & Winchester (NW Corner)	Galen & Windsor (NE Far Side)	Fox & Devonshire (NE Far Side)	Lot E-14 (South Shelter)	Transit Plaza (NE Platform)	Illinois Terminal (Platform B)	Bradley & McKinley (NE Corner)	Parkland College (Main Stop)
M	R	B	S	O	P	Q	T	C	J	M
3534	1625	4568	3511	3250	3112	3513	6263	6462	7503	3534
7:05A	7:08A	6:16A 7:01 7:15	6:23A 7:09 7:24	6:25A 7:11 7:28	6:31A 7:17 7:35	6:35A 7:22 7:39/42	V6:29A 6:42/45 6:58 7:27 7:50	6:35A 6:51 7:06 7:35/40 7:59	6:40A 7:00 7:15 7:50 8:09	6:45A* 7:05 7:20 7:56 8:15*
7:25 8:00 8:45	7:28 8:03 8:49	7:35 8:14 8:58	7:45 8:24 9:07	7:48 8:28 9:10	8:05 8:35 9:16	8:10 8:40 9:21	8:18 8:48 9:29	8:27 8:57 9:38	8:37 9:07 9:48	8:43 9:13 9:54
9:20 9:55 10:30 11:05 11:40	9:24 9:59 10:34 11:09 11:44	9:33 10:08 10:43 11:18 11:53	9:42 10:17 10:52 11:27 12:02P	9:45 10:20 10:55 11:30 12:05P	9:51 10:26 11:01 11:36 12:11P	9:56 10:31 11:06 11:41 12:16P	10:04 10:39 11:14 11:49 12:24P	10:13 10:48 11:23 11:58 12:33P	10:23 10:58 11:33 12:08P 12:43	10:29 11:04 11:39 12:14P 12:49
12:15P 12:49 1:29	C12:19P 12:53 1:33	12:28P 1:02 1:42	12:37 1:11 1:51	12:40 1:14 1:54	12:46 1:20 2:00	12:51 1:25 2:05	12:59 1:33 2:13	1:08 1:42 2:22	1:18 1:52 2:32 E2:57 3:02	1:24 1:58 2:38 E3:04 3:08
1:59	2:03	2:12	2:21	2:24	2:30	2:35	2:43	2:52	F3:12	F3:19
2:39 3:09 3:55	2:43 C3:13 3:59	2:50/52 3:22 4:08	3:07 3:37 4:17	3:10 3:40 4:20	3:16 3:46 4:26	3:21 3:51 4:31	3:29 3:59 4:39	3:38 4:08 4:48	3:48 4:18 4:58	3:54 4:24 5:04
4:25 5:10 5:40 6:25 6:50	4:29 5:14 5:44 6:29 6:54	4:38 5:23 5:53 6:38 7:03	4:47 5:32 6:02 6:47 7:12	4:50 5:35 6:05 6:50 7:15	4:56 5:41 6:11 6:56 7:21	5:01 5:46 6:16 7:01 7:26	5:09 5:54 6:24 7:09* 7:34*	5:18 6:03 6:33	5:28 6:13 6:43	5:34 6:19 6:49

Stop Codes  
(for more  
info, see  
pg. 14)

C This trip serves Clark & Duncan area via Duncan to Clark, then west on Clark to DSC and turn around to Duncan to Springfield to regular route.  
E, F, W See School Day/Route Footnotes on pages 87 - 89.  
V This trip is continued from the 22 Illini. Please refer to the 22 Illini for exact routes and schedule.  
\* End of route.

Maintaining our  
fleet to top  
standards helps  
mobility thrive.

**MTD**  
thrive

This route serves iStops.



Look for the orange bus stop  
signs with the iStop logo.

Fares are not required at these  
stops - just get on and go.

See pages 15 & 16 to learn more.

\*MTD service may  
continue to be  
modified in response  
to the COVID-19  
pandemic. Please  
visit [mtd.org](http://mtd.org) for  
the latest updates.

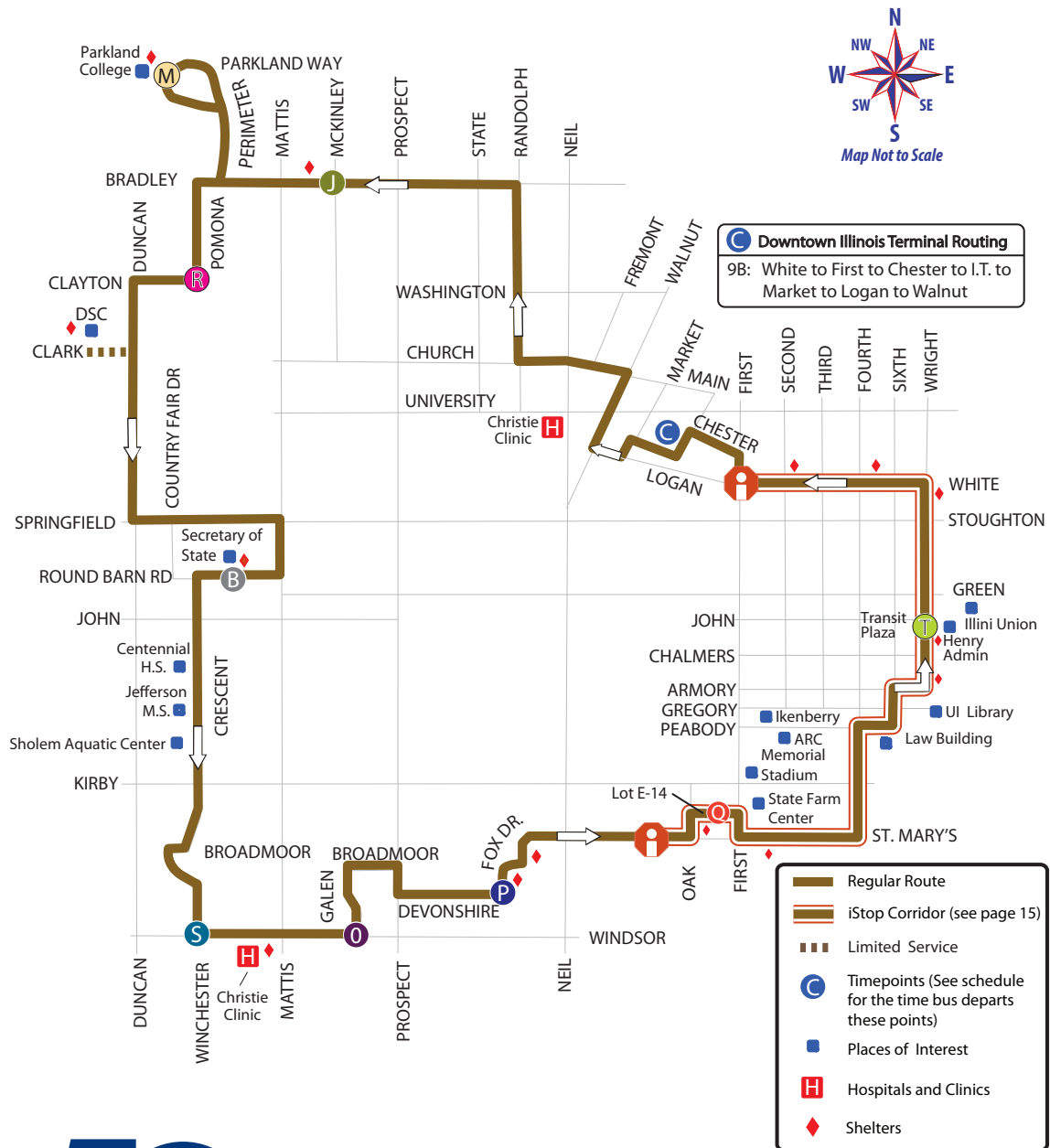
**MCORE**  
Multimodal Corridor Enhancement Project

MCORE construction will continue  
through the end of 2020 and may  
cause temporary service changes.

[mtd.org/mcore](http://mtd.org/mcore).

To receive customized service alerts  
on changes to your favorite route(s),  
sign up for an account at [mtd.org](http://mtd.org).

# 9B Brown Weekday



Weekday

Evening

Saturday

Sunday



## This route serves iStops.



Look for the orange bus stop signs with the iStop logo.

Fares are not required at these stops - just get on and go.

See pages 15 & 16 to learn more.

## MCORE

Multimodal Corridor Enhancement Project

MCORE construction will continue through the end of 2020 and may cause temporary service changes.

[mtd.org/mcore](http://mtd.org/mcore).

To receive customized service alerts on changes to your favorite route(s), sign up for an account at [mtd.org](http://mtd.org).

# 10 Gold Weekday

mtd.org

Weekday

Evening

Saturday

Sunday

\*MTD service may continue to be modified in response to the COVID-19 pandemic. Please visit mtd.org for the latest updates.



The Gold Hopper runs between downtown Urbana and the southwest side of campus.



Gold shading denotes Gold Hopper trips operating between Lincoln Square and Lot E-14.  
C These trips go east on Kerr from Broadway to Cunningham to Perkins to Eastern to Kerr to Broadway to Lincoln Square to regular route.  
E, S, U See School Day/Route Footnotes on pages 87 - 89.  
P This trip operates from Kirby & Coronado via Kirby to Fourth to Gregory and back to regular route.  
\* End of route.

## WESTBOUND

Brownfield & Columbia (East Side)	High Cross & Kyle (NW Corner)	Town & Country Apts. (North Side)	Lincoln Square Garage South	Chemical & Life Sciences	Lot E-14 (South Shelter)	Prospect & Kirby (NW Far Side)	Devonshire & Mayfair (SW Corner)
B	V	J	F	P	Q	K	M
3656	3615	6603	2571	6242	3513	5725	3102
		6:27A	6:38A	6:44A	6:50A	6:28A	6:34A
6:39A	6:45A	6:52	7:03	7:09	7:15	6:57	7:03
7:14	7:20	7:27	7:40	7:47	7:54*	7:22	7:28
E7:19	7:25	E7:34	7:50	7:57	8:04	8:11	P7:57
			8:00	8:07	8:14*		8:19
7:44	7:50	U8:00	8:10	8:17	8:24*		
		7:57	8:20	8:27	8:34	8:41	8:49
8:15	8:21	8:28	8:30	8:37	8:44*		
			8:40	8:47	8:54*		
8:45	8:51	8:58	8:50	8:57	9:04	9:11	9:19
			9:00	9:07	9:14*		
			9:10	9:17	9:24*	9:41	9:49
			9:20	9:27	9:34		
			9:30	9:37	9:44*		
9:15	9:21	9:28	9:40	9:47	9:54*	10:11	10:19
			9:50	9:57	10:04		
9:45	9:51	9:58	10:00	10:07	10:14*		
			10:10	10:17	10:24*		
10:15	10:21	10:28	10:20	10:27	10:34	10:41	10:49
		C10:44	10:30	10:37	10:44*		
			10:40	10:47	10:54*	11:11	11:19
			10:50	10:57	11:04		
		C11:04	11:00	11:07	11:14*		
			11:10	11:17	11:24*	11:41	11:49
		C11:24	11:20	11:27	11:34		
			11:30	11:37	11:44*		
			11:40	11:47	11:54*		
		C11:44	11:50	11:57	12:04P	12:11P	12:19P
		C12:04P	12:00P	12:07P	12:14*		
			12:10	12:17	12:24*	12:41	12:49
		C12:24	12:20	12:27	12:34		
			12:30	12:37	12:44*		
			12:40	12:47	12:54*		
		C12:44	12:50	12:57	1:04	1:11	1:19
		C1:04	1:00	1:07	1:14*		
			1:10	1:17	1:24*		
		C1:24	1:20	1:27	1:34	1:41	1:49
			1:30	1:37	1:44*		
		C1:44	1:40	1:47	1:54*	2:11	2:19
			1:50	1:57	2:04		
			2:00	2:07	2:14*		
		C2:04	2:10	2:17	2:24*	2:41	2:49
		C2:24	2:20	2:27	2:34		
			2:30	2:37	2:44*		
	S2:39P		2:40	2:47	2:54*		
		2:44	2:50	2:57	3:04	3:11	3:19
2:55P	3:02	3:09	3:00	3:07	3:14*		
			3:10	3:17	3:24*	3:41	3:49
			3:20	3:27	3:34		
			3:30	3:37	3:44*		
			3:40	3:47	3:54*		
3:35	S3:34	3:49	3:50	3:57	4:04	4:11	4:19
	3:42		4:00	4:07	4:14*		
			4:10	4:17	4:24*	4:41	4:49
4:05	4:12	4:19	4:20	4:27	4:34		
			4:30	4:37	4:44*		
			4:40	4:47	4:54*	5:21	5:29
			4:50	4:57	5:04*		
4:35	4:42	4:49	5:00	5:07	5:14		
			5:10	5:17	5:24*	5:51	5:59
5:05	5:12	5:19	5:20	5:27	5:34*		
			5:30	5:37	5:44		
			5:40	5:47	5:54*		
			5:50	5:57	6:04*	6:21	6:29
5:35	5:42	5:49	6:00	6:07	6:14		
			6:20	6:27	6:34*		
6:15	6:22	6:29	6:40	6:47	6:54*		

Stop Codes  
(for more  
info, see  
pg. 14)

## EASTBOUND

Mattis & Broadmoor (SE Corner)	Prospect & Kirby (SW Corner)	Lot E-14 (North Shelter)	Krannert Center (East Side Shelter)	Lincoln Square Courthouse	Town & Country Apts. (South Side)	Brownfield & Columbia (East Side)
A	K	Q	P	F	J	B
6025	5725	3513	0543	5137	6603	3656
6:38A	6:41A	6:48A	6:54A	7:00A	7:09A	7:14A E7:20 7:43
7:07	7:10	7:17 7:30 7:40	7:23 7:39 7:49	7:29 7:45* 7:55*	7:38	
7:32	7:35	7:45 7:57	7:54 8:06	8:00* 8:12	8:10	8:15
P7:56	P7:59	---	8:14 8:26 8:36	8:20* 8:32 8:42*	8:40	8:45
8:23	8:26	8:37 8:47 8:57	8:46 8:56 9:06	8:52* 9:02 9:12*	9:10	9:15
8:53	8:56	9:07 9:17 9:27	9:16 9:26 9:36	9:22* 9:32 9:42*	9:40	9:45
9:23	9:26	9:37 9:47 9:57	9:46 9:56 10:06	9:52* 10:02 10:12*	10:10	10:15
9:53	9:56	10:07 10:17 10:27	10:16 10:26 10:38	10:22* C10:32 10:45*	C10:40	
10:23	10:26	10:37 10:47 10:57	10:46 10:58 11:06	C10:52 11:05* C11:12	C11:00	
10:53	10:56	11:07 11:17 11:27	11:18 11:26 11:38	11:25* C11:32 11:45*	C11:20 C11:40	
11:23	11:26	11:37 11:47 11:57	11:46 11:58 12:06P	C11:52 12:05P* C12:12	C12:00P C12:20	
11:53	11:56	12:07P 12:17 12:27	12:16 12:26 12:38	12:25* C12:32 12:45*	C12:40	
12:23P	12:26P	12:37 12:47 12:57	12:46 12:58 1:06	C12:52 1:05* C1:12	C1:00 C1:20	
12:53	12:56	1:07 1:17 1:27	1:18 1:26 1:38	1:25* C1:32 1:45*		
1:23	1:26	1:37 1:47 1:57	1:46 1:58 2:06	C1:52 2:05* C2:12	C2:00 C2:20	
1:53	1:56	2:07 2:17 2:27	2:18 2:26 2:36	2:25* C2:32 2:42	C2:40 2:51	2:55P
2:23	2:26	2:37 2:47 2:57	2:46 2:56 3:08	2:52* 3:02* 3:15*		
2:53	2:56	3:07 3:17 3:27	3:16 3:26 3:36	3:22 3:32* 3:42*	3:31	3:35
3:23	3:26	3:37 3:47 3:57	3:46 3:56 4:06	M3:45 3:52 4:02* 4:12*	M3:57 4:01	4:05
3:53	3:56	4:07 4:17 4:27	4:16 4:26 4:36	4:22 4:32* 4:42*	4:31	4:35
4:23	4:26	4:37 4:47 4:57	4:46 4:56 5:06	4:52 5:02* 5:12*	5:01	5:05
4:53	4:56	5:07 5:17 5:27 5:37	5:16 5:26 5:36 5:46	5:22 5:32* 5:42* 5:52*	5:31	5:35
5:33	5:36	5:47 5:57 6:07	5:56 6:06 6:16	6:02 6:12* 6:22*	6:11	6:15
6:03 6:33	6:06 6:36	6:17 6:45	6:26 6:54	6:32 7:00	D6:41* D7:09*	

Stop Codes  
(for more  
info, see  
pg. 14)

## This route serves iStops.



Look for the orange bus stop signs with the iStop logo.

Fares are not required at these stops - just get on and go.

See pages 15 & 16 to learn more.

Gizmo, here. Make sure to check the electronic destination headsign to see if a regular Gold or Gold Hopper is approaching.



Gold shading denotes Gold Hopper trips operating between Lincoln Square and Lot E-14.

C These trips go east on Kerr from Broadway to Cunningham to Perkins to Eastern to Kerr to Broadway to Lincoln Square to regular route.

D If passengers are still aboard, route will continue Kerr to Eastern to Perkins. E, M, S See School Day/Route Footnotes on pages 87 - 89.

P This trip operates from Kirby & Coronado via Kirby to Fourth to Gregory and back to regular route.

\* End of route.

Weekday

Evening

Saturday

Sunday

Weekday

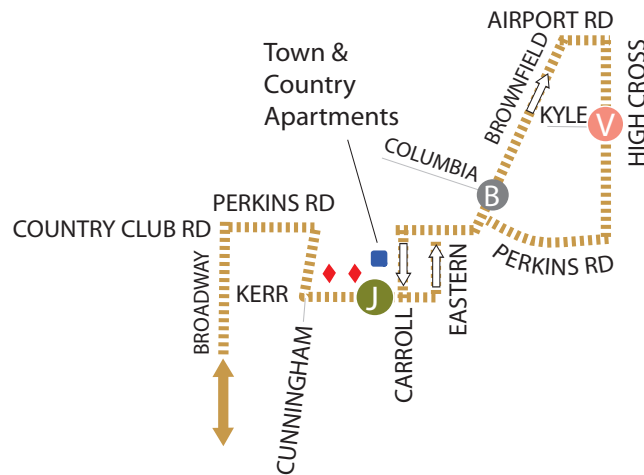
Evening

Saturday

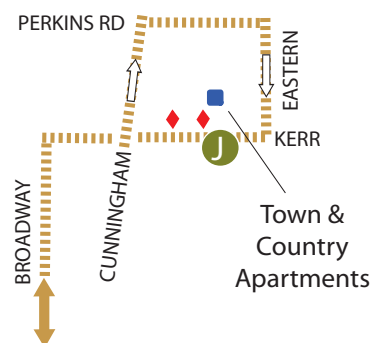
Sunday

## AM & PM

Before 10:32A & After 2:32 PM



## MIDDAY

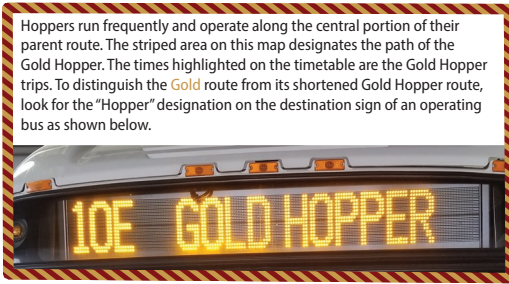


Midday trips departing Lincoln Square from 10:32A through 2:32P operate Broadway to Kerr to Cunningham to Perkins to Eastern to Kerr to Broadway.

Access to essential  
services help you thrive.



# 10 Gold Weekday



Hoppers run frequently and operate along the central portion of their parent route. The striped area on this map designates the path of the Gold Hopper. The times highlighted on the timetable are the Gold Hopper trips. To distinguish the Gold route from its shortened Gold Hopper route, look for the "Hopper" designation on the destination sign of an operating bus as shown below.

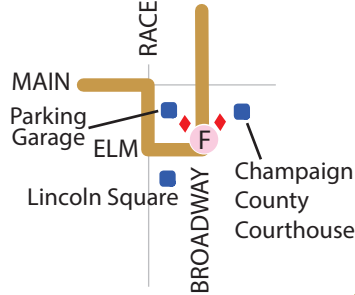
## This route serves iStops.



Look for the orange bus stop signs with the iStop logo.  
Fares are not required at these stops - just get on and go.  
See pages 15 & 16 to learn more.

### DOWNTOWN URBANA

Regular Gold Operates as Shown Below:

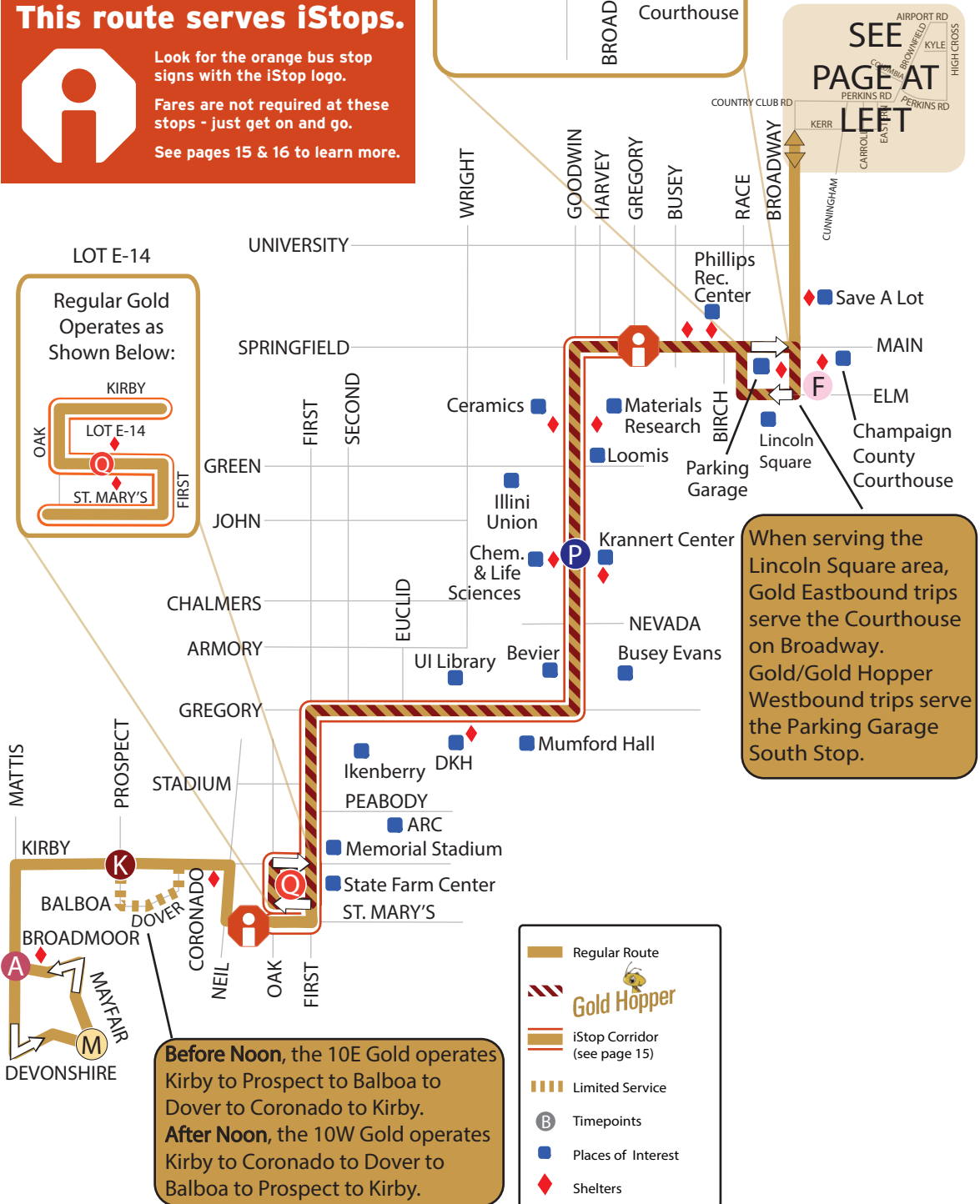


Weekday

Evening

Saturday

Sunday



# 11 Ruby Weekday

mtd.org

Weekday

Evening

Saturday

Sunday

NORTHBOUND					SOUTHBOUND		
Lincoln Square Courthouse	Country Club & Willow (NE Corner)	Willow & Beason (SE Corner)	Airport & Cunningham (SW Corner)	Airport & Cunningham (SW Corner)	Liberty & Jefferson (SW Corner)	Country Club & Willow (NW Corner)	Lincoln Square Courthouse
F	T	W	C	C	B	T	F
5137	2223	3841	7442	7442	3258	2223	5137
7:00A	7:05A	7:11A	7:14A	7:14A	7:23A	7:30A	7:35A
7:40	7:45	7:51	7:54	7:54	8:03	8:10	8:15
8:20	8:25	8:31	8:34	8:34	8:43	8:50	8:55
9:00	9:05	9:11	9:14	9:14	9:23	9:30	9:35*
4:06P	4:11P	4:17P	4:20P	4:20P	4:29P	4:36P	4:41P
4:46	4:51	4:57	5:00	5:00	5:09	5:16	5:21
5:26	5:31	5:37	5:40	5:40	5:49	5:56	6:01
6:06	6:11	6:17	6:20	6:20	6:29	6:36	6:41
6:46	6:51	6:57	7:00	7:00	7:09	7:16	7:21

Stop Codes (for more info, see pg. 14)

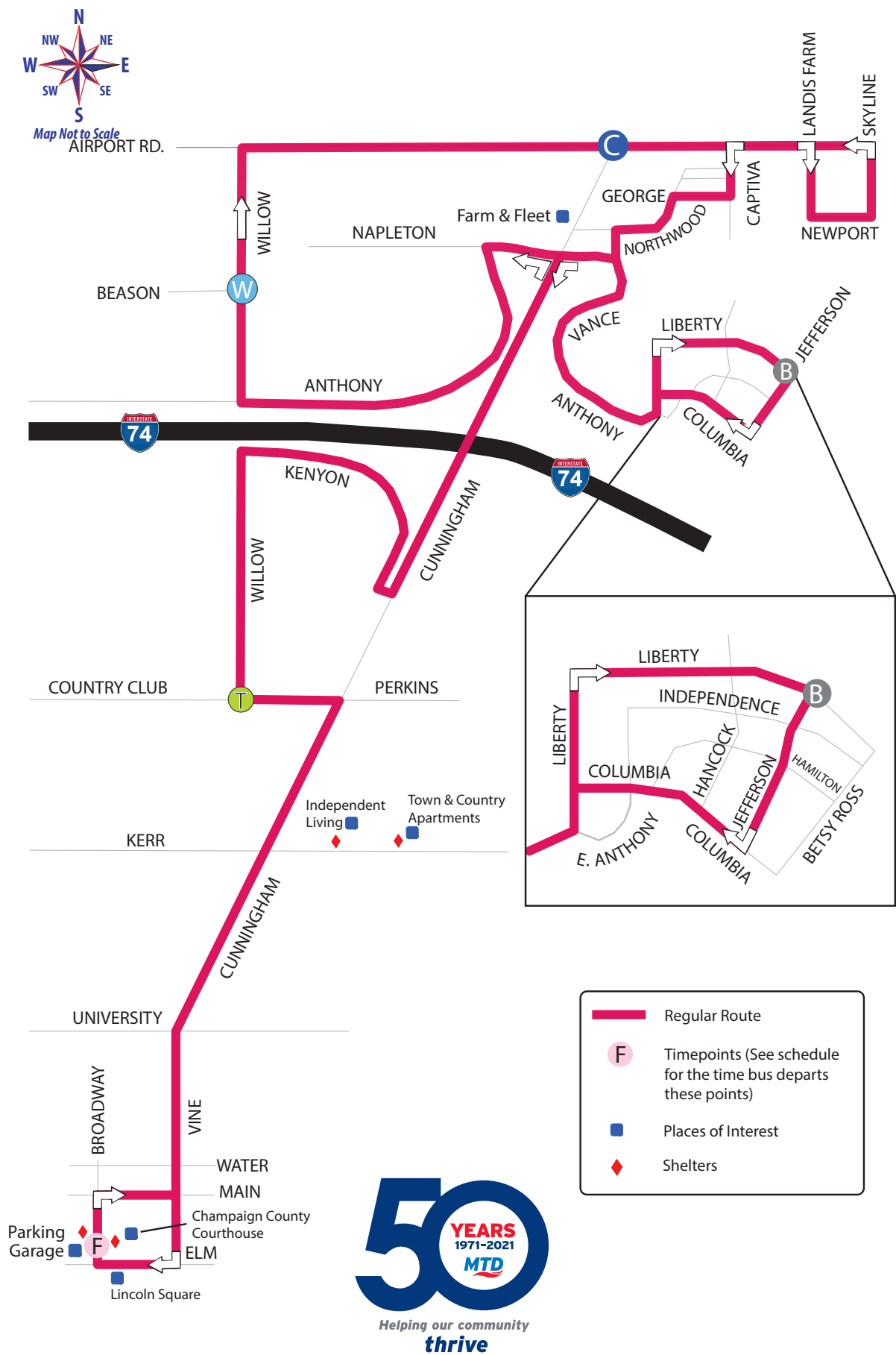
S This trip continues as the 110 Ruby North. Please refer to the 110 Ruby Evening for exact route and schedule.  
 \* End of route.

Clean, sanitized buses help safety thrive.



\*MTD service may continue to be modified in response to the COVID-19 pandemic. Please visit [mtd.org](http://mtd.org) for the latest updates.

# 11 Ruby Weekday



Weekday
Evening
Saturday
Sunday

# 12 Teal Weekday

mtd.org

Weekday

Evening

Saturday

Sunday

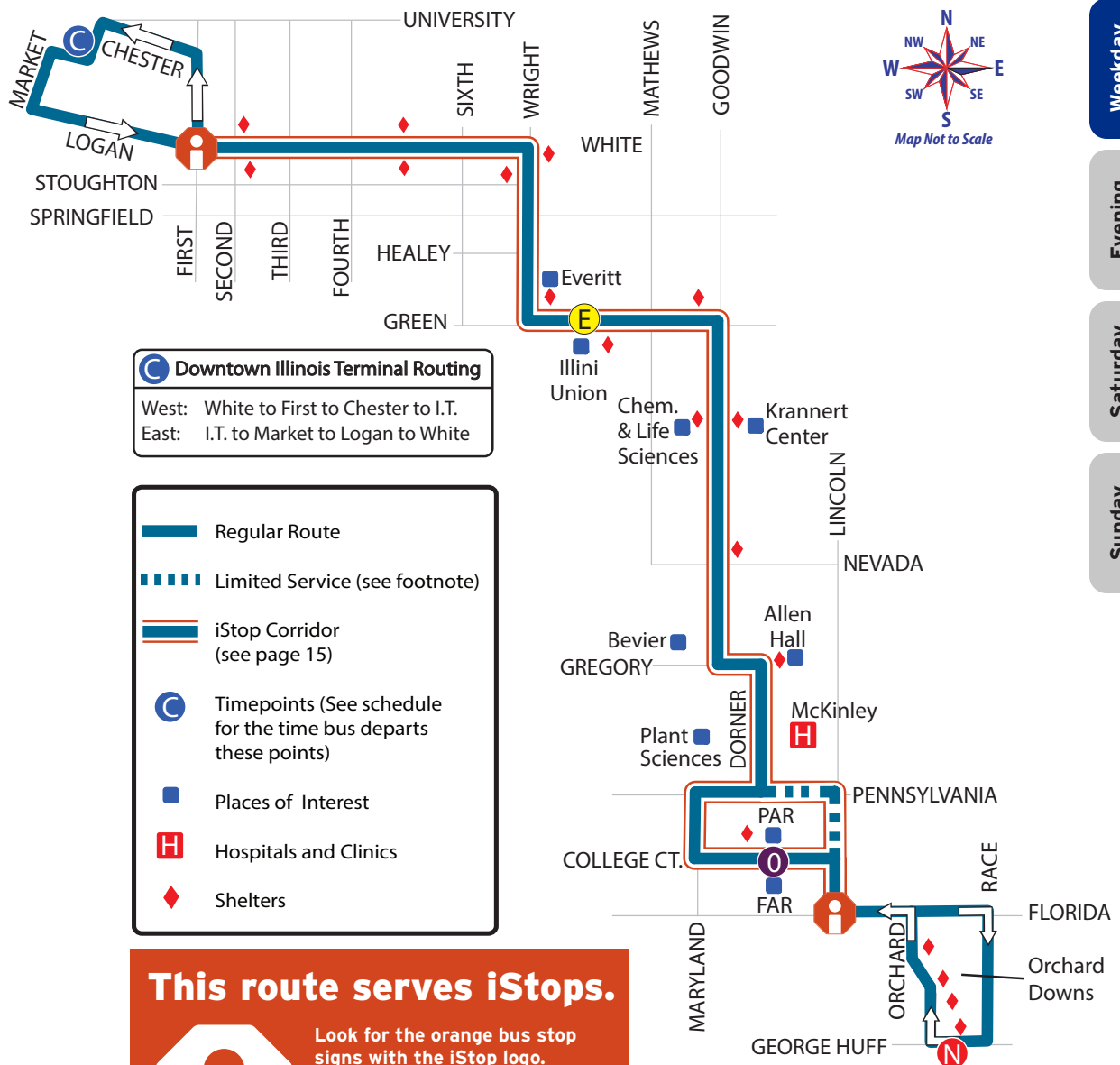


\*MTD service may continue to be modified in response to the COVID-19 pandemic. Please visit [mtd.org](http://mtd.org) for the latest updates.

WESTBOUND					EASTBOUND		
Orchard Downs South Shelter	PAR (North Side Shelter)	Illini Union (North Shelter)	Illinois Terminal (Platform C)	Illinois Terminal (Platform C)	Illini Union (South Side Shelter)	PAR (South Side)	Orchard Downs South Shelter
N	O	E	C	C	E	O	N
7317	5524	2115	4217	4217	6451	1366	7317
6:28A 7:09 U7:19 7:36	6:33A 7:14 U7:24 U7:35 7:41	6:40/45A 7:21 U7:31 U7:43 7:48	6:52A 7:28 MU7:38 U7:50 7:55	6:52A 7:28 U7:38 7:55	6:59A 7:35 U7:45 8:02	7:04A 7:40 PU7:50*	7:09A 7:45
7:56	8:01 U8:11 8:21 U8:31	8:08 U8:18* 8:28 U8:38	8:15 8:35 U8:45	8:15 8:25 8:35 U8:45	8:22 U8:32 8:42 U8:52	8:30 PU8:40* 8:50 PU9:00*	8:35
8:16	8:41 U8:51 9:01 U9:11 9:21	8:48 U8:58 9:08 U9:18* 9:28	8:55 U9:05 9:15 9:35	8:55 9:15 U9:25 9:35	9:02 9:22 U9:32 9:42	9:10 9:30 PU9:40* 9:50	9:15
9:36	9:41 U9:51 10:01 U10:11	9:48 U9:58 10:08 U10:18*	9:55 U10:05 10:15	9:55 10:15 U10:25	10:02 10:22 U10:32	10:10 10:30 PU10:40*	10:15
10:16	10:21 U10:31 10:41 U10:51 11:01	10:28 U10:38 10:48 U10:58 11:08	10:35 U10:45 10:55 U11:05 11:15	10:35 U10:45 10:55 11:15	10:42 U10:52 11:02 11:22	10:50 PU11:00* 11:10 11:30	10:55
10:36	11:01 U11:11 11:21 U11:31 11:41 U11:51	11:08 U11:18* 11:28 U11:38 11:48 U11:58	11:15 U11:25 11:35 U11:45 11:55 U12:05P	11:15 U11:25 11:35 U11:45 11:55	11:22 U11:32 11:42 U11:52 12:02P	11:30 PU11:40* 11:50 PU12:00P* 12:10	11:35
11:16	11:21 U11:31 11:41 U11:51	11:28 U11:38 11:48 U11:58	11:35 U11:45 11:55 U12:05P	11:35 U11:45 11:55	11:42 U11:52 12:02P	11:50 PU12:00P* 12:10	11:55
11:36	11:41 U11:51	11:48 U11:58	11:55 U12:05P	11:55	12:02P	12:10	12:15P
11:56	12:01P U12:11 12:21 U12:31 12:41	12:08P U12:18* 12:28 U12:38 12:48	12:15 12:35 U12:45 12:55	12:15P U12:25 12:35 U12:45 12:55	12:22 U12:32 12:42 U12:52 1:02	12:30 PU12:40* 12:50 PU1:00* 1:10	12:35
12:16P	12:21 U12:31 12:41	12:28 U12:38 12:48	12:35 U12:45 12:55	12:35 U12:45 12:55	12:42 U12:52 1:02	12:50 PU1:00* 1:10	12:55
12:36	12:41 U12:51 1:01 U1:11 1:21 U1:31	12:48 U12:58 1:08 U1:18* 1:28 U1:38	12:55 U1:05 1:15 U1:25 1:35 U1:45	12:55 U1:05 1:15 U1:25 1:35 U1:45	1:02 U1:12 1:22 U1:32 1:42 U1:52	1:10 PU1:20* 1:30 PU1:40* 1:50 PU2:00*	1:15
12:56	1:01 U1:11 1:21 U1:31	1:08 U1:18* 1:28 U1:38	1:15 U1:25 1:35 U1:45	1:15 U1:25 1:35 U1:45	1:22 U1:32 1:42 U1:52	1:30 PU1:40* 1:50 PU2:00*	1:35
1:16	1:21 U1:31	1:28 U1:38	1:35 U1:45	1:35 U1:45	1:42 U1:52	1:50 PU2:00*	1:55
1:36	1:41 U1:51	1:48 U1:58	1:55 U2:05	1:55 U2:05	2:02 U2:12	2:10 PU2:20*	2:15
1:56	2:01 U2:11	2:08 U2:18*	2:15 U2:25	2:15 U2:25	2:22 U2:32	2:30 PU2:40*	2:35
2:16	2:21 U2:31	2:28 U2:38	2:35 U2:45	2:35 U2:45	2:42 U2:52	2:50 PU3:00*	2:55
2:36	2:41 U2:51	2:48 U2:58	2:55 U3:05	2:55 U3:05	3:02 U3:12	3:10 PU3:20*	3:15
2:56	3:01 U3:11	3:08 U3:18	3:15 U3:25	3:15 U3:25	3:22 U3:32	3:30 PU3:40*	3:35
3:16	3:21 U3:31	3:28 U3:38	3:35 U3:45	3:35 U3:45	3:42 U3:52	3:50 PU4:00*	3:55
3:36	3:41 U3:51	3:48 U3:58	3:55 U4:05	3:55 U4:05	4:02 U4:12	4:10 PU4:20*	4:15
3:56	4:01 U4:11	4:08 U4:18	4:15 U4:25	4:15 U4:25	4:22 U4:32	4:30 PU4:40*	4:35
4:16	4:21 U4:31	4:28 U4:38	4:35 U4:45	4:35 U4:45	4:42 U4:52	4:50 PU5:00*	4:55
4:36	4:41 U4:51	4:48 U4:58	4:55 U5:05	4:55 U5:05	5:02 U5:12	5:10 PU5:20*	5:15
4:56	5:01 U5:11	5:08 U5:18	5:15 U5:25	5:15 U5:25	5:22 U5:32	5:30 PU5:40*	5:35
5:16	5:21 U5:31	5:28 U5:38	5:35 U5:45	5:35 U5:45	5:42 U5:52	5:50 PU6:00*	5:55
5:36	5:41 U5:51	5:48 U5:58	5:55 U6:05	5:55 U6:05	6:02 U6:12	6:10 PU6:20*	6:15
5:56	6:01 U6:11	6:08 U6:18	6:15 U6:25	6:15 U6:25	6:22 U6:32	6:30 U6:40	6:35
6:16	6:21 U6:31	6:28 U6:38	6:35 U6:45	6:35 U6:45	6:42 U6:52	6:50 U6:55	6:55
6:36	6:41 U6:51	6:48 U6:58	6:55 U7:05	6:55 U7:05	7:02 U7:12	7:10 U7:15	7:15

Stop Codes  
(for more  
info, see  
pg. 14)

E This trip continues as the 120 Teal Evening. Please refer to the 120 Teal Evening for exact route and schedule.  
M This trip boards on Market St. west of Illinois Terminal.  
P This trip enters PAR via Dorner to Pennsylvania to Lincoln to College Court.  
U These trips operate during University of Illinois Fall and Spring semesters only. Trips do not operate during UI Breaks (Fall, Winter, and Spring) or Summer Sessions.  
\* End of route.



**We're here  
to help our  
community  
thrive.**

**MCORE**  
Multimodal Corridor Enhancement Project

MCORE construction will continue through the end of 2020 and may cause temporary service changes.

[mtd.org/mcore](http://mtd.org/mcore).

To receive customized service alerts on changes to your favorite route(s), sign up for an account at [mtd.org](http://mtd.org).

**MTD**  
thrive

# 13 Silver Weekday

mtd.org

Weekday

Evening

Saturday

Sunday

NORTHBOUND				SOUTHBOUND	
PAR (North Side Shelter)	Illini Union (South Side Shelter)	Lincoln Square Garage South	Lincoln Square Garage South	Illini Union (Island Shelter)	Pennsylvania Ave. Residence Hall
5524	6451	2571	2571	5050	5524
U7:30A U7:36 U7:46	U7:37A U7:43 U7:53	U7:44A U7:50 U8:00	U7:17A U7:40 7:50 U8:00 8:10	U7:25A U7:48 7:58 U8:08 8:18	7:32A U7:55* 8:05 U8:15* 8:25
U7:56 8:06 U8:16 8:26 U8:36	U8:03 8:13 U8:23 8:33 U8:43	U8:10 8:20 U8:30 8:40 U8:50	U8:20 8:30 U8:40 8:50 U9:00	U8:28 8:38 U8:48 8:58 U9:08	U8:35* 8:45 U8:55* 9:05* U9:15*
8:46 U8:56 9:06 U9:16 9:26	8:53 U9:03 9:13 U9:23 9:33	9:00 U9:10 9:20 U9:30 9:40	9:10 U9:20 9:30 U9:40 9:50	9:18 U9:28 9:38 U9:48 9:58	9:25 U9:35* 9:45 U9:55* 10:05*
U9:36 9:46 U9:56 10:06 U10:16	U9:43 9:53 U10:03 10:13 U10:23	U9:50 10:00 U10:10 10:20 U10:30	U10:00 10:10 U10:20 10:30 U10:40	U10:08 10:18 U10:28 10:38 U10:48	U10:15* 10:25 U10:35* 10:45 U10:55*
10:26 U10:36 10:46 U10:56 11:06	10:33 U10:43 10:53 U11:03 11:13	10:40 U10:50 11:00 U11:10 11:20	10:50 U11:00 11:10 U11:20 11:30	10:58 U11:08 11:18 U11:28 11:38	11:05* U11:15* 11:25 U11:35* 11:45
U11:16 11:26 U11:36 11:46 U11:56	U11:23 11:33 U11:43 11:53 U12:03P	U11:30 11:40 U11:50 12:00P U12:10	U11:40 11:50 U12:00P 12:10 U12:20	U11:48 11:58 U12:08P 12:18 U12:28	U11:55* 12:05P* U12:15* 12:25 U12:35*
12:06P U12:16 12:26 U12:36 12:46	12:13 U12:23 12:33 U12:43 12:53	12:20 U12:30 12:40 U12:50 1:00	12:30 U12:40 12:50 U1:00 1:10	12:38 U12:48 12:58 U1:08 1:18	12:45 U12:55* 1:05* U1:15* 1:25
U12:56 1:06 U1:16 1:26 U1:36	U1:03 1:13 U1:23 1:33 U1:43	U1:10 1:20 U1:30 1:40 U1:50	U1:20 1:30 U1:40 1:50 U2:00	U1:28 1:38 U1:48 1:58 U2:08	U1:35* 1:45 U1:55* 2:05* U2:15*
1:46 U1:56 2:06 U2:16 2:26	1:53 U2:03 2:13 U2:23 2:33	2:00 U2:10 2:20 U2:30 2:40	2:10 U2:20 2:30 U2:40 2:50	2:18 U2:28 2:38 U2:48 2:58	2:25 U2:35* 2:45 U2:55* 3:05*
U2:36 2:46 U2:56 3:06 U3:16	U2:43 2:53 U3:03 3:13 U3:23	U2:50 3:00 U3:10 3:20 U3:30	U3:00 3:10 U3:20 3:30 U3:40	U3:08 3:18 U3:28 3:38 U3:48	U3:15* 3:25 U3:35* 3:45 U3:55*
3:26 U3:36 3:46 U3:56 4:06	3:33 U3:43 3:53 U4:03 4:13	3:40 U3:50 4:00 U4:10 4:20	3:50 U4:00 4:10 U4:20 4:30	3:58 U4:08 4:18 U4:28 4:38	4:05* U4:15* 4:25 U4:35* 4:45
U4:16 4:26 U4:36 4:46 U4:56	U4:23 4:33 U4:43 4:53 U5:03	U4:30 4:40 U4:50 5:00* U5:10	U4:40 4:50 U5:00 5:10	U4:48 4:58 U5:08 5:18	U4:55* 5:05 U5:15* 5:25
5:06 U5:16 5:26 U5:36 5:46 6:06	5:13 U5:23 5:33 U5:43 5:53 6:13	5:20* 5:30 U5:40 6:00 6:20	5:40 U5:50 6:10 6:30	5:48 U5:58 6:18 6:38	5:55 6:05 U6:15* 6:25 6:45
6:26 U6:36 6:46 U7:06	6:33 U6:43 6:53 U7:13	6:40 U6:50 7:00* U7:20	U6:45 U7:05	U6:53 U7:13	U7:00 UE7:20*

Stop Codes  
(for more  
info, see  
pg. 14)



\*MTD service may continue to be modified in response to the COVID-19 pandemic. Please visit [mtd.org](http://mtd.org) for the latest updates.

- E These trips continue as a 130 Silver Evening. Please refer to the 130 Silver Evening for exact route and schedule.
- L On non-UI days, this trip continues from this point as a 130 Silver Evening Limited. Please refer to the 130 Silver Evening Limited for exact route and schedule.
- U These trips operate during University of Illinois Fall and Spring semesters only. All of these trips, with the exception of the U7:00P PAR trip, operate Dorner to Pennsylvania to Lincoln to College Court to PAR. Trips do not operate during UI Breaks (Fall, Winter, and Spring) and Summer Sessions).
- \* End of route.

## This route serves iStops.



Look for the orange bus stop signs with the iStop logo.

Fares are not required at these stops - just get on and go.

See pages 15 & 16 to learn more.



## Evening

## Saturday

## Sunday



**See pages 15 & 16 to learn more.**

**Clean, sanitized buses  
help safety thrive.**



# 14 Navy Weekday

mtd.org

Weekday

Evening

Saturday

Sunday

WESTBOUND						EASTBOUND					
Illinois Terminal (Platform B)	Lot E-14 (South Shelter)	Windsor & Prospect (NE Corner)	Stephens Family YMCA (West Side)	Garle/Health Alliance (Fields South Drive)	Mullikin & Curtis Meadow (SE Corner)	Mullikin & Curtis Meadow (SE Corner)	Garle/Health Alliance (Fields South Drive)	Stephens Family YMCA (East Side)	Windsor & Prospect (SW Corner)	Lot E-14 (North Shelter)	Illinois Terminal (Platform B)
C	O	I	Y	F	M	M	F	Y	I	O	C
6462	3513	2641	0209	1842	2266	2266	1842	0209	2641	3513	6462
6:42A 7:42 8:05 8:50 9:22	6:52A 7:52 8:15 9:00 9:32	6:57A 7:58 8:20 9:05 9:37	7:02A 8:03 8:27 9:12 9:44	7:04A 8:06 8:29 9:14 9:46	7:12A 8:14 8:37 9:22	7:12A 8:14 8:38 9:22	7:21A 8:23 8:46 9:31 9:50	7:24A 8:26 8:49 9:34 9:52	7:31A 8:31 8:56 9:41 9:59	7:42A 8:40 9:03 9:48 10:06	7:52A 8:50 9:13 9:58 10:16
9:58 10:20 10:50 11:20 11:50	10:08 11:00 11:05 11:30 12:00P	10:13 10:35 11:05 11:35 12:05P	10:20 10:42 11:12 11:42 12:12P	10:22 10:44 11:14 11:44 12:14P			10:22 10:49 11:19 11:49 12:19P	10:24 10:51 11:21 11:51 12:21P	10:31 10:58 11:28 11:58 12:28P	10:38 11:05 11:35 12:05P 12:35	10:48 11:15 11:45 12:15P 12:45
12:20P 12:50 1:20 1:50 2:20	12:30 1:00 1:30 2:00 2:30	12:35 1:05 1:35 2:05 2:35	12:42 1:12 1:42 2:12 2:42	12:44 1:14 1:44 2:14 2:44			12:49 1:19 1:49 2:19 2:49	12:51 1:21 1:51 2:21 2:51	12:58 1:28 1:58 2:28 2:58	1:05 1:35 2:05 2:35 3:05	1:15 1:45 2:15 2:45 3:15
2:50 3:20 3:50 4:20 4:57	3:00 3:30 4:00 4:30 5:07	3:05 3:35 4:05 4:35 5:12	3:12 3:42 4:12 4:42 5:19	3:14 3:44 4:14 4:44 5:21	4:52P 5:29	4:55P 5:32	3:19 3:49 4:19 5:03 5:40	3:21 3:51 4:21 5:06 5:43	3:28 3:58 4:28 5:13 5:50	3:35 4:05 4:35 5:20 5:57	3:45 4:15 4:45 5:30 6:07
5:35 6:08	5:45 6:18	5:50 6:23	5:57 6:30	5:59 6:32	6:07 6:40	6:08 6:40	6:16 6:48	6:19 6:51	6:26 6:58	6:33 7:05	6:43* 7:15*
❖ End of route.											

Stop Codes  
(for more  
info, see  
pg. 14)

Maintaining our  
fleet to top  
standards helps  
mobility thrive.

**MTD**  
thrive

**This route serves iStops.**

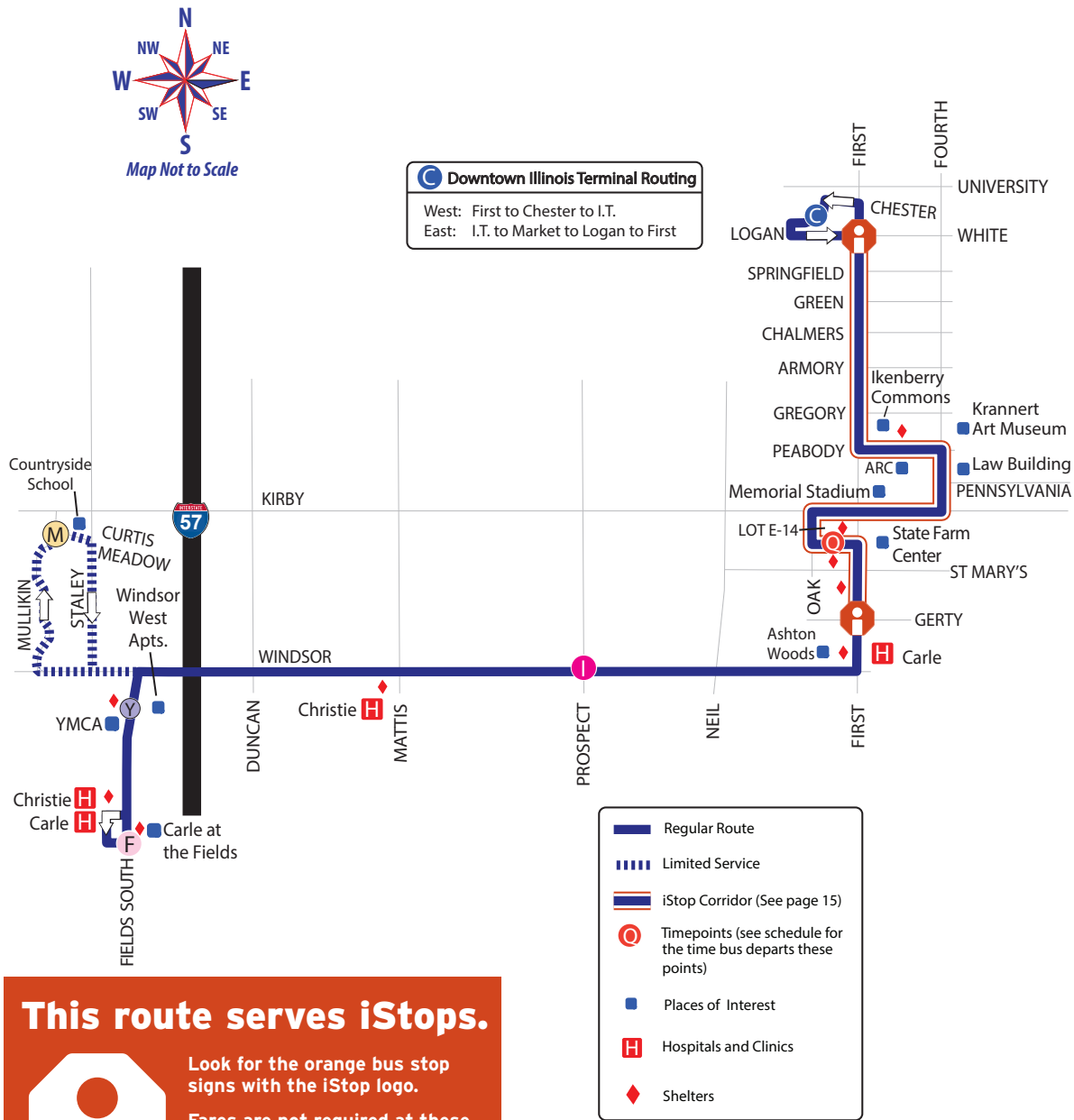


Look for the orange bus stop  
signs with the iStop logo.

Fares are not required at these  
stops - just get on and go.

See pages 15 & 16 to learn more.

\*MTD service may  
continue to be  
modified in response  
to the COVID-19  
pandemic. Please  
visit [mtd.org](http://mtd.org)  
for the latest updates.



Weekday
Evening
Saturday
Sunday

**This route serves iStops.**

Look for the orange bus stop signs with the iStop logo.

Fares are not required at these stops - just get on and go.

See pages 15 & 16 to learn more.



# 16 Pink Weekday

mtd.org

Weekday

Evening

Saturday

Sunday

## A (CLOCKWISE)

Round Barn Road (South Side)	Duncan & Crestridge (NE Corner)	Stephens Family YMCA (West Side)	Kirby & Cobblefield (NE Far Side)	Fieldstone at Horizon Hobby (North Side)	Parkland College (Main Stop)	Round Barn Road (South Side)
B	A	Y	D	J	M	B
4568	0269	0209	5563	0600	3534	4568
			T7:00A U7:15 7:25	6:40A	6:50A	6:58A
7:06A	7:16A	7:20A	8:10	7:30	7:40	7:48
7:51	8:01	8:05	8:10	8:15	8:25/:29	8:36
8:36	8:46	8:50	8:55	9:00	9:10/:14	9:21
9:21	9:31	9:35	9:40	9:45	9:55/:59	10:06
10:06	10:16	10:20	10:25	10:30	10:40/:44	10:51
10:51	11:01	11:05	11:10	11:15	11:25/:29	11:36
11:36	11:46	11:50	11:55	12:00P	12:10/:14P	12:21P
12:21P	12:31P	12:35P	12:40P	12:45	12:55/:59	1:06
1:06	1:16	1:20	1:25	1:30	1:40/:44	1:51
1:51	2:01	2:05	2:10	2:15	2:25/:29	2:36
2:36	2:46	2:50	2:55	3:00	3:10/:14	3:21
3:21	3:31	3:35	3:40	3:45	3:55/:59	4:06
4:06	4:16	4:20	4:25	4:30	4:40/:44	4:51
4:51	5:01	5:05	5:10	5:15	5:25/:29	5:36
5:36	5:46	5:50	5:55	6:00	6:10/:14	6:21
6:21	6:31	6:35	6:40	6:45	6:55/:59	7:06*

Stop Codes  
(for more  
info, see  
pg. 14)

T, U  
\* See School Day/Route Footnotes on pages 87 - 89.  
End of route.

\*MTD service may continue to be modified in response to the COVID-19 pandemic. Please visit [mtd.org](http://mtd.org) for the latest updates.

Rides to work help our economy thrive.

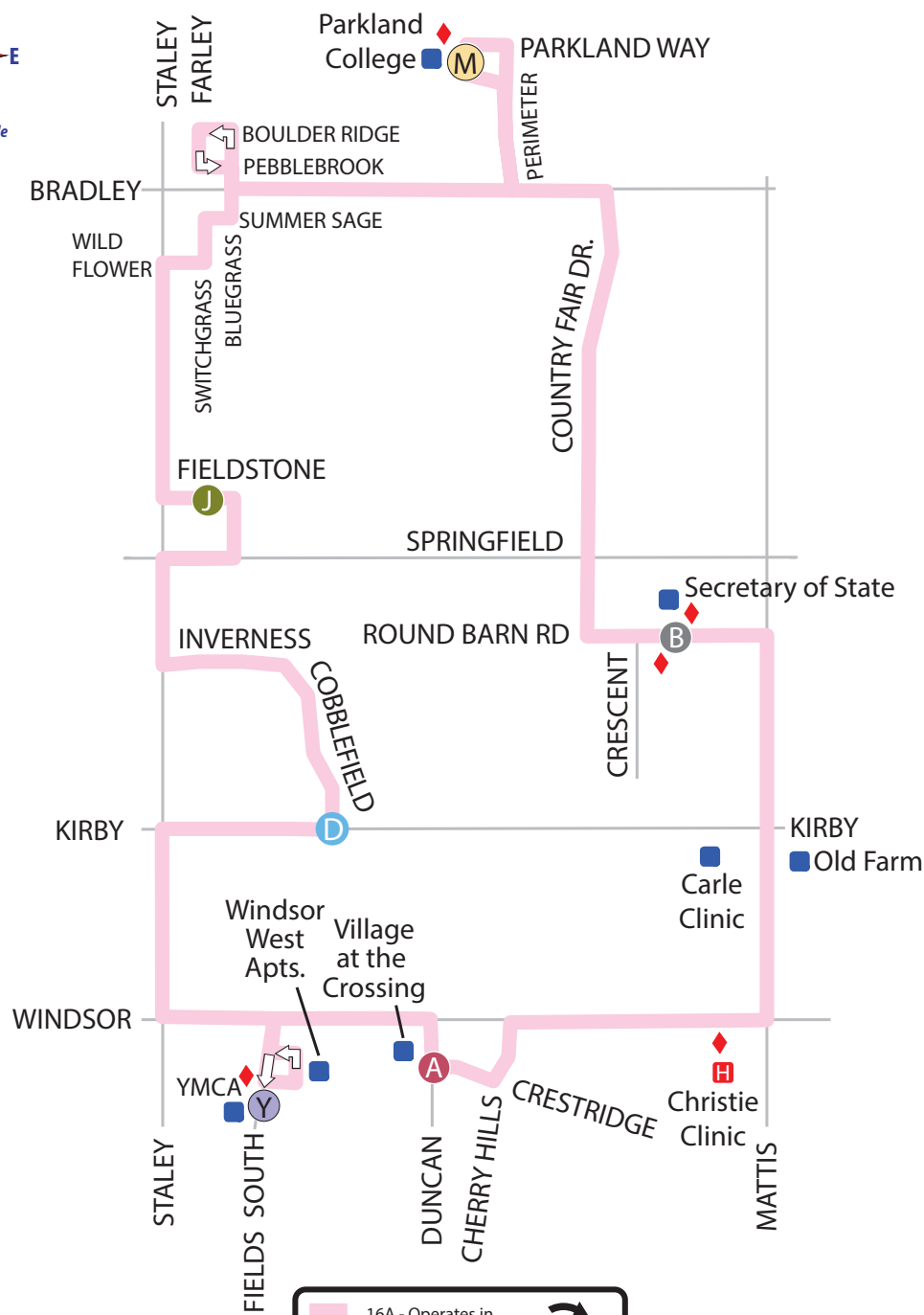
**MTD**  
thrive

## B (COUNTER-CLOCKWISE)

Round Barn Road (North Side)	Parkland College (Main Stop)	Fieldstone at Horizon Hobby (South Side)	Kirby & Cobblefield (NW Corner)	Stephens Family YMCA (West Side)	Duncan & Crestridge (SE Far Side)	Round Barn Road (North Side)
B	M	J	D	Y	A	B
4568	3534	0600	5563	0209	0269	4568
6:35A	6:43A	6:54A	W6:59A	W7:08A	W7:12A	W7:30A
7:31	7:41	7:52	7:57	8:02	8:06	8:16
8:16	8:26	8:37	8:42	8:47	8:51	9:01
9:01	9:11	9:22	9:27	9:32	9:36	9:46
9:46	9:56	10:07	10:12	10:17	10:21	10:31
10:31	10:41	10:52	10:57	11:02	11:06	11:16
11:16	11:26	11:37	11:42	11:47	11:51	12:01P
12:01P	12:11P	12:22P	12:27P	12:32P	12:36P	12:46
12:46	12:56	1:07	1:12	1:17	1:21	1:31
1:31	1:41	1:52	1:57	2:02	2:06	2:16
2:16	2:26	2:37	2:42	2:47	2:51	3:01
X2:45						
R2:45						
Y2:50						
3:01	3:11	3:22	3:27	3:32	3:36	3:46
Z3:28						
S3:28						
3:46	3:56	4:07	4:12	4:17	4:21	4:31
4:31	4:41	4:52	4:57	5:02	5:06	5:16
5:16	5:26	5:37	5:42	5:47	5:51	6:01
6:01	6:11	6:22	6:27	6:32	6:36	6:46*

Stop Codes  
(for more  
info, see  
pg. 14)

R, S, W, X, Y, Z  
\* See School Day/Route Footnotes on pages 87 - 89.  
End of route.



16A - Operates in clockwise direction

16B - Operates in counter-clockwise direction

B

Timepoints (See schedule for the time bus departs these points)

■


Places of Interest

H

Hospitals and Clinics

◆

Shelters





Weekday
Evening
Saturday
Sunday

# 21 Raven Weekday

mtd.org

Weekday

Evening

Saturday

Sunday

(CLOCKWISE)

V 5511	O 5524	E 6451	O 1366	V 5511
7:30A	7:33A	7:20A	7:27A	7:30A
8:00	8:03	7:42	7:50	7:53
8:30	8:33	8:12	8:20	8:23
9:00	9:03	8:42	8:50	8:53
9:30	9:33	9:12	9:20	9:23
10:00	10:03	9:42	9:50	9:53
10:30	10:33	10:12	10:20	10:23
11:00	11:03	10:42	10:50	10:53
11:30	11:33	11:12	11:20	11:23
12:00P	12:03P	11:42	11:50	11:53
12:30	12:33	12:12P	12:20P	12:23P
1:00	1:03	12:42	12:50	12:53
1:30	1:33	1:12	1:20	1:23
2:00	2:03	1:42	1:50	1:53
2:30	2:33	2:12	2:20	2:23
3:00	3:03	2:42	2:50	2:53
3:30	3:33	3:12	3:20	3:23
4:00	4:03	3:42	3:50	3:53
4:30	4:33	4:12	4:20	4:23
5:00	5:03	4:42	4:50	4:53
5:30	5:33	5:12	5:20	5:23
6:00	6:03	5:42	5:50	5:53
6:30	6:33	6:12	6:20	6:23
7:00	7:03	6:42	6:50	6:53
		7:12	7:20	7:23*

Stop Codes (for more info, see pg. 14)

\* End of route.

Access to essential services help you thrive.



## This route serves iStops.

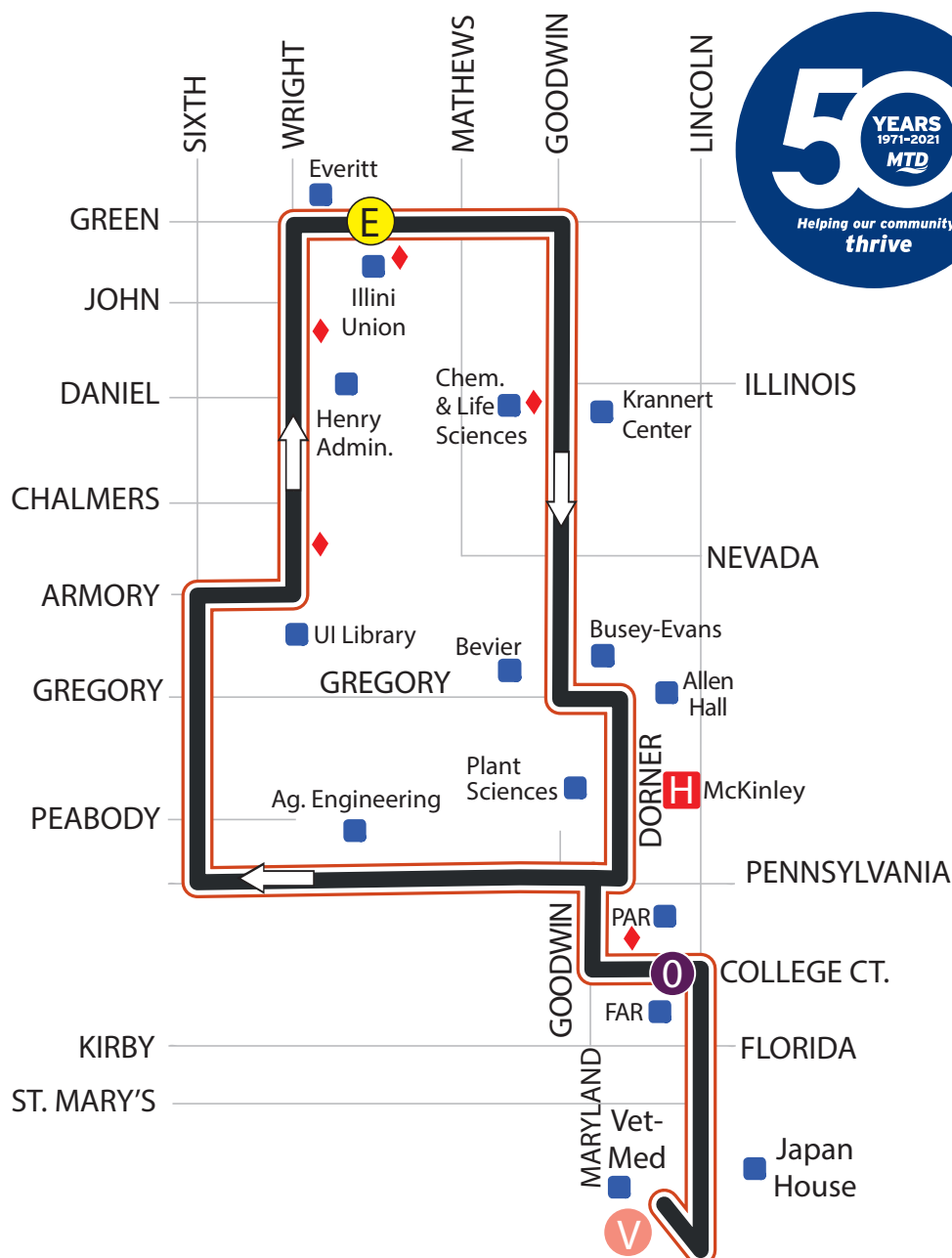



Look for the orange bus stop signs with the iStop logo.

Fares are not required at these stops - just get on and go.

See pages 15 & 16 to learn more.

\*MTD service may continue to be modified in response to the COVID-19 pandemic. Please visit [mtd.org](http://mtd.org) for the latest updates.








**Weekday**

## Evening

## Saturday

## Sunday

-  Regular Route
-  iStop Corridor  
(See page 15)
-  Timepoints
-  Places of Interest
-  Hospitals and Clinics
-  Shelters

## This route serves iStops.



**Look for the orange bus stop signs with the iStop logo.**

**Fares are not required at these stops - just get on and go.**

**See pages 15 & 16 to learn more.**

# 22 Illini Weekday

mtd.org

Operates during UI Fall and Spring semesters ONLY. Does not operate during UI Breaks (Fall, Winter, and Spring) or Summer Sessions. Due to COVID-19, please check mtd.org for up-to-date UI schedule information.

Weekday

Evening

Saturday

Sunday

NORTHBOUND								SOUTHBOUND							
PAR (North Side Shelter)	Illinois St. Residence Hall (North Side)	Gregory at Library (North Side)	Third & Daniel (SW Corner)	Illini Union (South Side Shelter)	University & Goodwin (SE Corner)	Lincoln & Killarney (NE Corner)	Lincoln & Killarney (NE Corner)	Goodwin & Clark (NW Corner)	Illini Union (Island Shelter)	Third & Daniel (NW Far Side)	Gregory at Library (South Side Shelter)	Illinois St. Residence Hall (South Side)	PAR (North Side Shelter)		
O	Y	X	Z	E	N	R	R	N	E	Z	X	Y	O		
5524	1444	1455	4505	6451	1327	4225	4225	7312	6451	4505	1455	1444	5524		
6:48A	6:53A	6:57A	7:05A	7:10	7:14	7:22	6:21A 6:58	6:25A 7:04	6:29A* 7:09	7:16A 7:26	7:24A 7:34	7:27A 7:37	7:32A 7:42		
7:08	7:13	7:17	7:25	7:30	7:34	7:42	7:38	7:44	7:49	7:56	8:04	8:07	8:12		
7:18	7:23	7:27	7:35	7:40	7:44	7:52	7:48	7:54	7:59	8:06	8:14	8:17	8:22		
7:28	7:33	7:37	7:45	7:50	7:54	8:02	7:58	8:04	8:09	8:16	8:24	8:27	8:32		
7:38	7:43	7:47	7:55	8:00	8:04	8:12	8:08	8:14	8:19	8:26	8:34	8:37	8:42		
7:48	7:53	7:57	8:05	8:10	8:14	8:22	8:18	8:24	8:29	8:36	8:44	8:47	8:52		
7:58	8:03	8:07	8:15	8:20	8:24	8:32	8:28	8:34	8:39	8:46	8:54	8:57	9:02		
							8:38	8:44	8:49	8:56	9:04	9:07	9:12		
After the above listed times, buses depart the stops every 10 minutes at the times listed below during each hour.								After the above listed times, buses depart the stops every 10 minutes at the times listed below during each hour.							
:08	:13	:17	:25	:30	:34	L:42	:48	:54	:59	:06	:14	:17	:22		
:18	:23	:27	:35	:40	:44	:52	:58	:04	:09	:16	:24	:27	:32		
:28	:33	:37	:45	:50	:54	:02	:08	:14	:19	:26	:34	:37	:42		
:38	:43	:47	:55	:00	:04	L:12	:18	:24	:29	:36	:44	:47	:52		
:48	:53	:57	:05	:10	:14	L:22	:28	:34	:39	:46	:54	:57	:02		
:58	:03	:07	:15	:20	:24	:32	:38	:44	:49	:56	:04	:07	:12		
LAST TRIPS								LAST TRIPS							
5:08P	5:13P	5:17P	5:25P	5:30P	5:34P	5:42P	5:48P	5:54P	5:59P	6:06P	6:14P	6:17P	6:22P		
5:18	5:23	5:27	5:35	5:40	5:44	5:52	5:58	6:04	6:09	6:16	6:24	6:27	6:32		
5:28	5:33	5:37	5:45	5:50	5:54	6:02	6:08	6:14	6:19	6:26	6:34	6:37	6:42		
5:38	5:43	5:47	5:55	6:00	6:04	L:6:12	6:18	6:24	6:29	6:36	6:44	6:47	6:52		
5:48	5:53	5:57	6:05	6:10	6:14	6:22	6:28	6:34	6:39	6:46	6:54	6:57	E:7:02		
5:58	6:03	6:07	6:15	6:20	6:24	6:32	6:38	6:44	6:49	6:56	7:04	7:07	E:7:12		
6:08	6:13	6:17	6:25	6:30	6:34	6:42	6:48	6:54	6:59	7:06	7:14	7:17	E:7:22		
6:18	6:23	6:27	6:35	6:40	6:44	6:52	6:58	7:04	7:09	7:16	7:24	7:27	E:7:32		
6:28	6:33	6:37	6:45	6:50	6:54	7:02	7:08	7:14	7:19	7:26	7:34	7:37	E:7:42		
6:38	6:43	6:47	6:55	7:00	7:04	7:12	7:18	7:24	7:29	7:36	7:44	7:47	E:7:52		
6:48	6:53	6:57	7:05	7:10	7:14	7:22	7:28	7:34	7:39	7:46	7:54	7:57	E:8:02		
6:58	7:03	7:07	7:15	7:20	7:24	L:7:32	7:38	7:44	7:49	7:56	8:04	8:07	E:8:12		

Stop Codes  
(for more info,  
see pg. 14)

E These trips continue as 220 Illini Evening. Please refer to 220 Illini Evening for exact route and schedule.

G This trip is continued from the 10 Gold East. Please refer to the 10 Gold for exact route and schedule.

L At 6:58A, 7:42A, 8:42A, 12:22P, 3:12P, 4:12P, 5:12P, 6:12P, and 7:32P, these trips operate Lincoln to Anthony to Oak to Kenyon Road to Lincoln resuming regular 22 Illini South routing at the southwest corner of Lincoln & Killarney. At all other times, operates regular route.

\* End of route.

## This route serves iStops.











Look for the orange bus stop signs with the iStop logo.

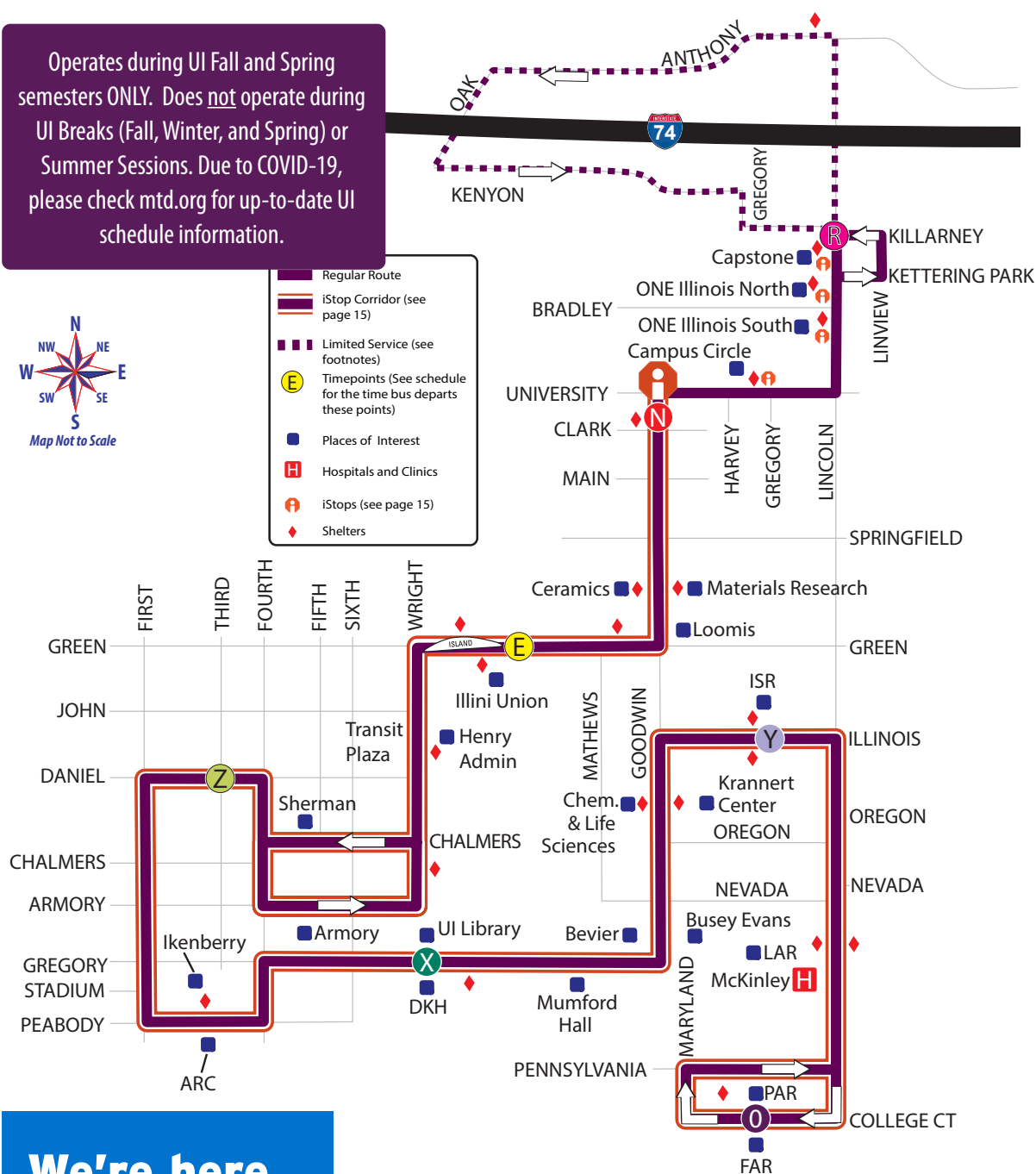
Fares are not required at these stops - just get on and go.

See pages 15 & 16 to learn more.

\*MTD service may continue to be modified in response to the COVID-19 pandemic. Please visit mtd.org for the latest updates.



-  Regular Route
-  iStop Corridor (see page 15)
-  Limited Service (see footnotes)
-  Timepoints (See schedule for the time bus departs these points)
-  Places of Interest
-  Hospitals and Clinics
-  iStops (see page 15)
-  Shelters



**We're here  
to help our  
community  
thrive.**

The logo for MTD thrive, featuring the letters "MTD" in a large, bold, blue sans-serif font. Below "MTD" is a red, stylized wave graphic. To the left of the wave, the word "thrive" is written in a smaller, grey, lowercase sans-serif font.

## This route serves iStops.



**Look for the orange bus stop signs with the iStop logo.**

**Fares are not required at these stops - just get on and go.**

**See pages 15 & 16 to learn more.**

Weekday

## Evening

## Saturday

## Sunday

# 22 Illini Limited Weekday

mtd.org

Weekday

Evening

Saturday

Sunday

Operates During UI Breaks (Fall, Winter, and Spring) and Summer Sessions ONLY. Due to COVID-19, please check mtd.org for up-to-date UI schedule information. See 22 Illini on Page 81 for schedule during UI Fall and Spring Semesters.

NORTHBOUND					SOUTHBOUND		
Transit Plaza (SE Platform)	Illini Union (South Side Shelter)	University & Goodwin (SE Corner)	Lincoln & Killarney (SE Corner)	Lincoln & Killarney (SE Corner)	Goodwin & Clark (NW Corner)	Illini Union (Island Shelter)	Transit Plaza (SW Platform)
T	E	N	R	R	N	E	T
6115	6451	1327	4225	4225	7312	6451	5404
6:45A	6:47A	6:51A	L6:56A	7:10	6:25A	6:29A*	7:20A
7:22	7:24	7:28	7:33	7:36	7:14	7:18	7:48
7:50	7:52	7:56	L8:01	8:06	8:12	8:16	8:18
8:20	8:22	8:26	8:31	8:36	8:42	8:46	8:48
8:50	8:52	8:56	L9:01	9:06	9:12	9:16	9:18
9:20	9:22	9:26	9:31	9:36	9:42	9:46	9:48
9:50	9:52	9:56	10:01	10:06	10:12	10:16	10:18
10:20	10:22	10:26	10:31	10:36	10:42	10:46	10:48
10:50	10:52	10:56	11:01	11:06	11:12	11:16	11:18
11:20	11:22	11:26	11:31	11:36	11:42	11:46	11:48
11:50	11:52	11:56	L12:01P	12:06P	12:12P	12:16P	12:18P
12:20P	12:22P	12:26P	12:31	12:36	12:42	12:46	12:48
12:50	12:52	12:56	1:01	1:06	1:12	1:16	1:18
1:20	1:22	1:26	1:31	1:36	1:42	1:46	1:48
1:50	1:52	1:56	2:01	2:06	2:12	2:16	2:18
2:20	2:22	2:26	2:31	2:36	2:42	2:46	2:48
2:50	2:52	2:56	L3:01	3:06	3:12	3:16	3:18
3:20	3:22	3:26	3:31	3:36	3:42	3:46	3:48
3:50	3:52	3:56	L4:01	4:06	4:12	4:16	4:18
4:20	4:22	4:26	4:31	4:36	4:42	4:46	4:48
4:50	4:52	4:56	L5:01	5:06	5:12	5:16	5:18
5:20	5:22	5:26	5:31	5:36	5:42	5:46	5:48
5:50	5:52	5:56	L6:01	6:06	6:12	6:16	6:18
6:20	6:22	6:26	6:31	6:36	6:42	6:46	S6:48

Stop Codes (for more info, see pg. 14)

- L These trips operate Killarney to Lincoln to Anthony to Oak to Kenyon to Lincoln resuming 22 Illini Limited South at the southwest corner of Lincoln & Killarney. At all other times, operates regular route.
- S This trip continues into evening service as the 220 Illini Limited Evening. Please refer to the 220 Illini Limited Evening for exact route and schedule.
- \* End of route.

Clean, sanitized buses help safety thrive.



This route serves iStops.



Look for the orange bus stop signs with the iStop logo.

Fares are not required at these stops - just get on and go.

See pages 15 & 16 to learn more.

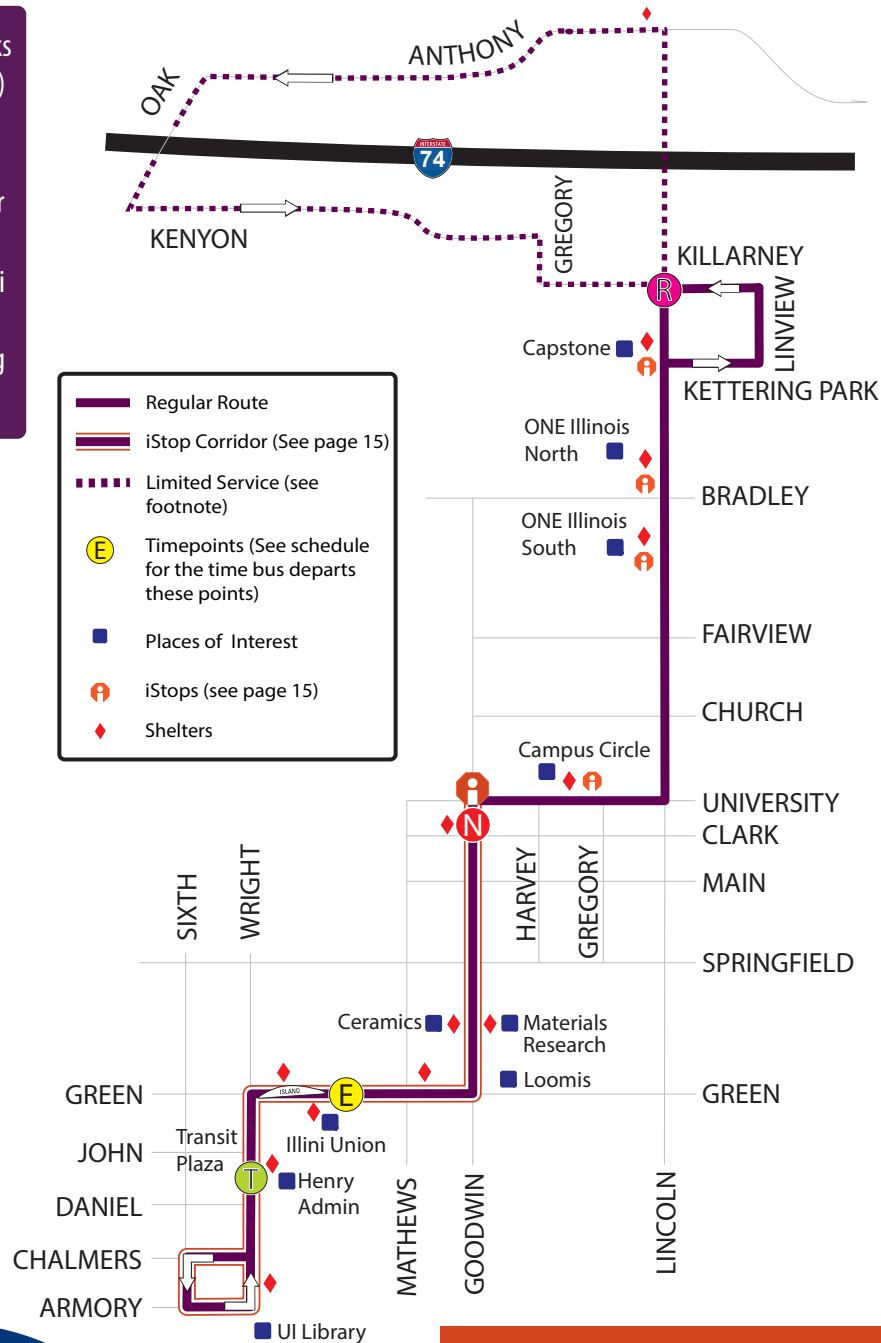
\*MTD service may continue to be modified in response to the COVID-19 pandemic. Please visit mtd.org for the latest updates.

# 22 Illini Limited Weekday

Operates During UI Breaks (Fall, Winter, and Spring) and Summer Sessions ONLY. Due to COVID-19, please check [mtd.org](http://mtd.org) for up-to-date UI schedule information. See 22 Illini on Page 81 for schedule during UI Fall and Spring Semesters.



- Regular Route
- iStop Corridor (See page 15)
- Limited Service (see footnote)
- E Timepoints (See schedule for the time bus departs these points)
- Places of Interest
- i iStops (see page 15)
- ♦ Shelters



Weekday

Evening

Saturday

Sunday



## This route serves iStops.



Look for the orange bus stop signs with the iStop logo.

Fares are not required at these stops - just get on and go.

See pages 15 & 16 to learn more.

Weekday

Evening

Saturday

Sunday



To request service use  
the MTD Connect App  
or call: 217.384.8188

Operates Monday - Friday:  
6:40 AM - 6:30 PM

West Connect is a van service that operates within designated areas not served by fixed routes. It provides a connection between outlying areas and fixed-route service. West Connect provides curb-to-curb service. West Connect operates inside the boundaries illustrated on the map at right.

There are two ways to ride West Connect: Passengers may use the MTD Connect App or call 217.384.8188 to schedule a ride to or from anywhere within the boundaries.

Download the MTD Connect App for free from the Apple App Store or the Google Play Store and register yourself.

Open the App, enter your origin, destination, and number of people, and tap "Create Journey". The App will consider the origin, destination, time, fixed-route bus schedule, and other requested trips. It will then provide an itinerary. If the trip is acceptable, tap "Book Trip" to book the ride. Monitor the App for updated trip information. If your trip goes outside the West Connect service area, you will need to transfer from the van to a fixed-route bus (or vice versa) at Round Barn Road or the Stephens Family YMCA.

You can also call 217.384.8188 to book a trip. Provide the Dispatcher with the following information: your name (first and last), phone number, email address, pick-up location (street address/landmark), and destination. If your trip is within the West Connect boundaries or at the Round Barn Road or Stephens Family YMCA transfer locations, the Dispatcher will enter the trip into the system, and will give you the details of the trip.

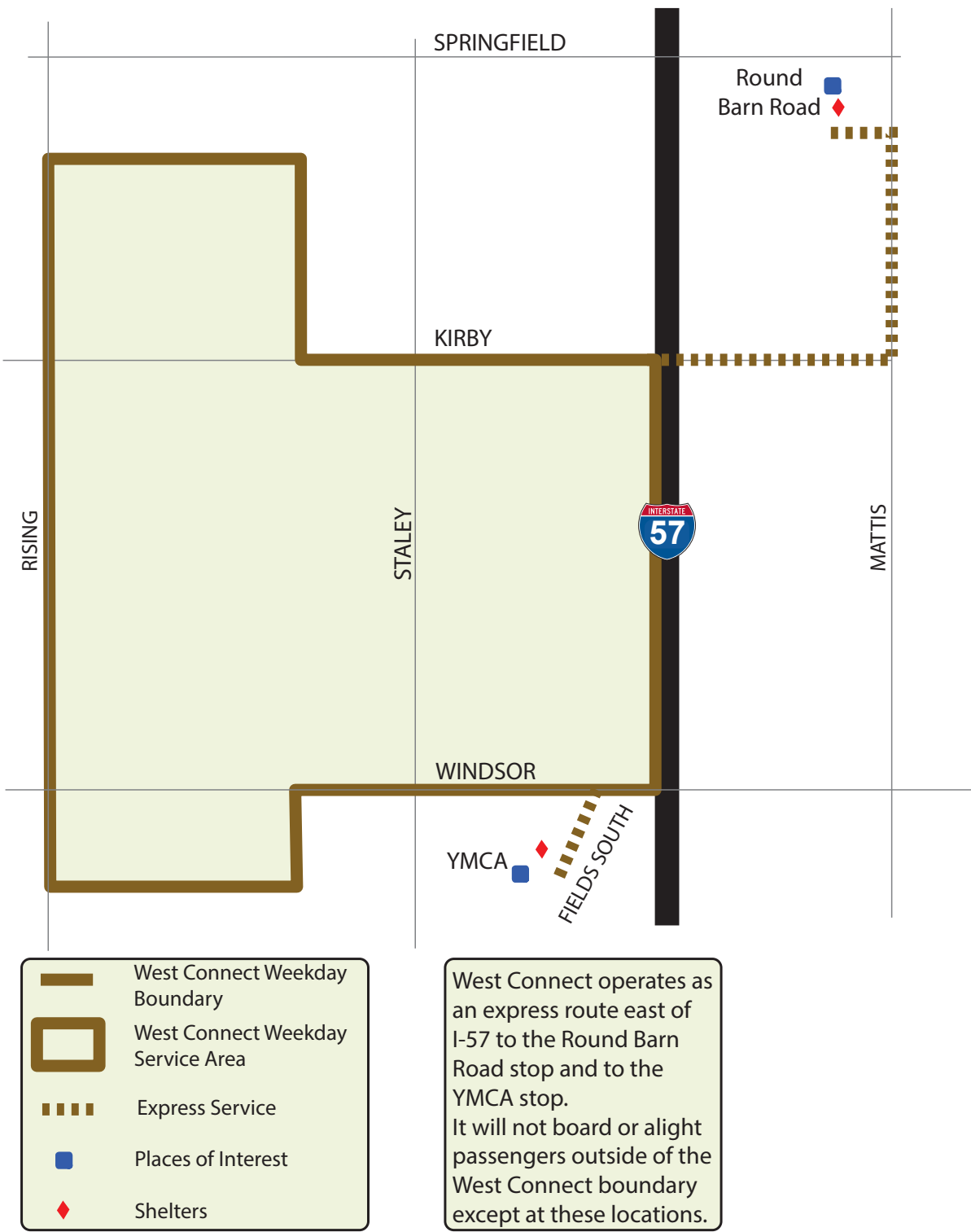
As a courtesy to other West Connect passengers, please be at the scheduled location when the Operator arrives. Upon arriving at a pick-up location, the West Connect Operator will only wait two minutes for passengers to board before continuing to the next scheduled pick-up/drop-off location.

Requests will be taken until 6:00P for trips to be completed by 6:30P.

\*MTD service may continue to be modified in response to the COVID-19 pandemic. Please visit [mtd.org](http://mtd.org) for the latest updates.



# West Connect Weekday



Weekday
Evening
Saturday
Sunday

**Maintaining our fleet to top standards helps mobility thrive.**



Weekday

Evening

Saturday

Sunday

The following footnotes provide information for route deviations of routes on Champaign and Urbana Middle and High School days only. These trippers are available to the public-at-large. See page 21 and 22 for more information about school trips or visit [ride.mtd.org/schools](http://ride.mtd.org/schools) to view individual school maps.

## 1 Yellow Weekday

- C On school days only this trip serves Central and Centennial High Schools. Begins route at Boardwalk & Baytowne at 7:20A and continues Boardwalk to Interstate to Prospect to Newton to Leggett to Bardeen to Toalson to Interstate to Prospect to Town Center to Market Place Outer Drive to Market to Bradley to State to Church to Mattis to Round Barn Road to Crescent. This trip ends at Crescent & William.
- E On school days only this trip serves Edison Middle School, Central High School, Columbia and Franklin Middle Schools. Trip begins at First & St. Mary's at 7:02A and continues via First to Curtis to Paddock West to Paddock East to Curtis to Neil to Burwash to Lyndhurst to Park Lane to Prospect to Devonshire to Neil to Green to Prospect to University to Randolph to Bradley to Harris. This trip ends at Harris & Bradley.
- F On school days only this trip serves Franklin Middle School. Begins route at Harris & Harvard at 3:05P then continues via Harris to Vine to Randolph to Bradley to Neil to Town Center to Market Place Outer Drive to Market to Bradley to Fifth to Washington to Second. Trip ends at Second & University.
- J On school days only this trip serves Columbia, Edison and Jefferson Middle Schools. Begins route at Market Place West Entrance and Neil at 7:07A and continues Market Place Outer Drive to Market Place Northeast Entrance to Market to Bradley to Neil to Beardsley to Randolph to Bradley to State to Green to Prospect to John to Crescent. This trip ends at Crescent & Sangamon.
- M On school days only this trip serves Centennial High School. Begins route at Crescent & William at 3:25P then continues via Crescent to Sangamon to Mattis to Bradley resuming regular route at Bradley & Neil until Prospect & Town Center. At Prospect & Town Center, bus continues Prospect to Newton to Leggett to Bardeen to Toalson to Interstate to Prospect to Town Center to Boardwalk to Marketview to Anthony to Campbell to Queensway to Roland to Walters to Anthony to Mattis. If passengers are still aboard at Anthony & Mattis, bus will continue Mattis to Paula ending at Paula & McKinley.
- T This trip departs from Central High School at 3:30P continuing via Lynn to University to Second to Washington to Fifth to Bradley to Market to Market Place Outer Drive to Neil to Interstate to Toalson to Bardeen to Leggett to Newton.

## 3 Lavender Weekday

- C On school days only this trip serves Central High School. Begins route at 3:25P at Lynn & University then continues via University to Elm to Vine, resuming regular 3 Lavender North at Vine & Elm. If passengers aboard, route will continue via Anthony to Marketview to Boardwalk to Town Center to Neil.
- D On school days only this trip serves Edison and Columbia Middle Schools and Central High School. Begins route at Neil & Town Center at 6:55A and continues via Town Center to Boardwalk to Marketview to Prospect to Bloomington to Mattis to Paula. Due at Paula & Mattis at 7:05A, the route continues via regular route to Paula & McKinley, then continues via McKinley to Bradley to Prospect to University to State to Green to Randolph. Trip ends at Randolph & Beardsley.
- E On school days only this trip serves Jefferson Middle School. Begins route on Crescent at 2:45P and continues via Crescent to John to Mattis to Bradley to McKinley to Paula where it resumes regular 3 Lavender North. If passengers are still aboard, route will continue via Anthony to Marketview to Boardwalk to Interstate to Prospect to Newton to Leggett to Bardeen to Toalson to Interstate.
- F On school days only this trip serves Franklin Middle School. Leaves regular route at Vine & Harris then continues via Maple to Prospect to Bradley to Harris, due at Harris & Harvard at 3:10P. Trip then continues via Harvard to Prospect to Bradley to Harris to regular route. If passengers are onboard, the trip will continue Boardwalk to Interstate to Prospect to Newton to Leggett to Bardeen to Toalson to Interstate.
- H On school days only this trip serves Central High School. Leaves regular route at State & Church and continues via Church to Lynn to University to Chester to regular 3 Lavender North.
- J On school days only this trip serves Jefferson Middle School and Centennial High School. Leaves regular route at Paula & McKinley and continues via McKinley to Bradley to Mattis to John to Crescent. Trip ends at Crescent & Sangamon.
- M On school days only this trip serves Edison Middle School. Leaves regular route at State & Church and continues via State to Green to Neil to Walnut to University to Illinois Terminal.

## 5 Green Weekday

- C On school days only these trips serve Urbana Middle School. Buses are due at Main & Brady at 8:00A; Washington & Kinch at 8:10A; and Washington & Lierman at 8:10A.
- E On school days only these trips serve Copper Ridge, Ironwood, and Robeson West areas as the 5 Green Express. Please refer to the 5 Green Express for exact route and schedule.
- F On school days only these trips serve Lincolnshire Fields West, Trails at Brittany, Turnberry Ridge, and Glenshire as the 5 Green Express. Please refer to the 5 Green Express for exact route and schedule.
- H On school days only these trips serve Urbana High School. Buses are due at Washington & Lierman at 7:37A and Florida & Philo at 7:43A. Leaves regular route at Florida & Philo via Florida to Race to Urbana High School.
- T On school days only these trips serve Glenshire, Turnberry Ridge, Trails at Brittany, Lincolnshire Fields West, Ironwood, and Copper Ridge areas as the 5 Green Express. Please refer to the 5 Green Express for exact route and schedule.
- U On Urbana school days only the 2:20P and 3:15P trips serve Urbana High School, beginning route at Race & Iowa then continuing via Washington to Vine to regular 5 Green East as far as Main & Smith. Bus then loops through Edgewood via 6 Orange routing ending trip at Rt. 150 & Dodson. The 3:45P trip begins on the west side of Vine at Fairlawn then follows above routing.
- Z On school days only this trip serves Franklin Middle School and Central High School. Leaves Round Barn Road to Country Fair Drive to Springfield to Mattis to Bradley to Harris to Vine to Lynn. This trip ends at Lynn & University.

**\*NOTE - MTD service may be adapted for the COVID-19 pandemic as school districts modify their schedules.**

Learn more at [ride.mtd.org/schools](http://ride.mtd.org/schools).

## 5 Green Express Weekday

- E On school days only these trips serve Copper Ridge, Ironwood, and Robeson West. Begins route at Staley & Ironwood at 7:00A and 7:40A then continues via Ironwood to Crossgate to Mullikin to Copper Ridge to Staley to Farhills to Fields South to Windsor to Windover to Countrybend to Springhill to Meadows West to Duncan. 7:00A trip continues via Duncan to Windsor to Mattis to Broadmoor to Mayfair to Kirby to Crescent to John to Mattis to Round Barn Road due at 7:31A and then continues via Round Barn Road to Springfield to Mattis to Bradley to Harris to Vine to Lynn. Trip ends at Lynn & University. 7:40A trip continues via Duncan to Kirby to Crescent to John to Mattis to Round Barn Road due at 8:05A.
- F On school days only these trips serve Lincolnshire Fields West, Trails of Brittany, Turnberry Ridge & Glenshire. Begins route at Cobblefield & Bentbrook at 7:02A and 7:28A then continues via Cobblefield to Bentbrook to Staley to Brittany Trail to Mullikin to Curtis Meadow to Staley to Inverness to Cobblefield to Kirby to Crescent to John to Mattis to Round Barn Road. The 7:00A trip is due to arrive at Round Barn Road at 7:31A and then continues via Country Fair Drive to Springfield to Mattis to Bradley to Harris. Trip ends at Harris & Harvard. The 7:28A trip is due to arrive at Round Barn Road at 7:50A.
- P On school days only these trips serve Glenshire, Turnberry Ridge, Trails of Brittany, Lincolnshire Fields West, Ironwood, and Copper Ridge. Trips operate via Kirby to Cobblefield to Inverness to Staley to Curtis Meadow to Mullikin to Brittany Trail to Staley to Pinecrest to Bentbrook to Staley to Ironwood to Crossgate to Mullikin to Copper Ridge to Staley. At 2:40P trip leaves Crescent & Sangamon via Crescent to Kirby, due at Kirby & Duncan at 2:50P, and then continues via routing above. The 3:15P trip begins at Green & State at 2:50P and continues via Green to Prospect to Bradley to Harris, due at Harris & Harvard at 2:55P. Trip continues from Harris & Harvard at 3:00P via Harris to Vine to Prospect to John to Mattis to Kirby, due at Kirby & Duncan at 3:15P, and then continues via routing above. The 3:33P trip begins at Lynn & University at 3:20P and continues via State to Springfield to Mattis to Round Barn Road, due at 3:33P. At 3:33P trip leaves Round Barn Road to Country Fair Drive to Springfield to Duncan, due at Kirby & Duncan at 3:38P, and then continues via routing above. The 3:30P trip begins at Crescent & William at 3:25P and continues via Crescent to Kirby, due at Kirby & Duncan at 3:30P, then continues via routing above.
- Q On school days only these trips serve Maynard Lake, Lincolnshire Fields East, Cherry Hills, Rolling Acres, and Robeson West from Kirby & Duncan via regular 5 Green Express West to Cherry Hills & Curtis. Trips will enter Rolling Acres and continue to Robeson West if passengers are still aboard. Westbound trips leave regular route at Curtis & Cherry Hills and continue via Curtis to Duncan to Rolling Acres to Valkar to Meadow to Curtis to Meadows West to Springhill to Countrybend to Windover. At 2:50P the trip begins route at Green & State and continues via Green to Prospect to Bradley to Harris, due at Harris & Harvard at 2:55P. Trip continues from Harris & Harvard at 3:00P via Harris to Vine to Prospect to John to Mattis to Kirby, due at Kirby & Duncan at 3:15P, then continues via 5 Green Express West routing above.
- T On school days only AM Eastbound trips enter Rolling Acres. Eastbound trips leave regular route at Curtis & Cherry Hills and continue via Curtis to Duncan to Rolling Acres to Valkar to Meadow to Curtis to Cherry Hills to regular route. Westbound trips will enter Rolling Acres and continue to Robeson West if passengers aboard. PM Westbound trips leave regular route at Curtis & Cherry Hills and continue via Curtis to Duncan to Rolling Acres to Valkar to Meadow to Curtis to Duncan to Meadows West to Springhill to Countrybend to Wendover Place.
- Z On school days only this trip serves Franklin Middle School and Central High School. Leaves Round Barn Road to Country Fair Drive to Springfield to Mattis to Bradley to Harris to Vine to Lynn. This trip ends at Lynn & University.

## 6 Orange Weekday

- H On school days only this trip serves Urbana High School. Leaves regular route at Smith & Route 150 via Smith to Main to Lierman. Continues as a 5 Green West at Lierman & Washington at 7:27A.
- K On school days only this trip serves Urbana Middle School. Begins route on the west side of Vine & Fairlawn and then continues via Vine to Pennsylvania to Anderson to Fairlawn to Vine to Kerr to Eastern to Perkins to Carroll to Cunningham to University to Route 150 to regular 6 Orange East.
- U On school days only this trip serves Urbana Middle School. Trip starts as a 6 Orange West at Route 150 & East Dodson at 8:00A. Continues via Slayback to Smith to Route 150 to University to Vine to Urbana Middle School.
- Y On school days only these trips serve Urbana High School. Begins route at Race & Iowa at 2:20P and 3:15P then continues via Race to Washington to Race to Illinois to Vine to University to Route 150 to regular 6 Orange East.

## 7 Grey Weekday

- B On school days only this trip serves Central and Centennial High Schools. Leaves Fifth & Bradley at 7:35A via regular route to Second to University to Chestnut to Main/Church to Mattis to Round Barn Road to Crescent, ending at Centennial.
- C On school days only this trip serves Centennial High School. Begins route on Crescent at 3:30P and continues via Crescent to Sangamon to Mattis to University, resuming regular route at University & Prospect.
- D On school days only this trip serves Edison Middle School. Begins route at Green & State at 2:50P and continues via Green to Elm to Springfield to Randolph to University, resuming regular route at University & Randolph. If passengers are still aboard at Fifth & Bradley, route will continue via Bradley to Market to Market Place Outer Drive to Town Center to Neil.
- E On school days only this trip serves Westlake, Timberline, and Parkland Ridge areas and will divert to Edison and Columbia Middle Schools. On school days this trip does not serve Parkland College Main Stop. Trip begins at 6:54A at the NW corner of Duncan & Clayton via Clayton to Crestwood to Bradley to Alpine to Valerie to Bonnie Blair to Duncan to Bradley to Pomona to Clayton to the SW corner of Bradley & Clayton due at 7:07A. Trip then continues from Bradley & Clayton via regular 7 Grey East as far as University & State. At University & State trip leaves regular route and continues via State to Green to Randolph to Bradley to State and then resumes regular route at State & University.
- F On school days only this trip serves Urbana Middle School. Begins route on the west side of Vine at Fairlawn and then continues via Vine to Michigan to Race to Washington to Race to Illinois to Vine to University to regular 7 Grey West.
- J On school days only this trip serves Edison, Columbia and Jefferson Middle Schools. Leaves regular route at University & Chester and continues via University to Randolph to Bradley to State to Green to Prospect to John to Crescent. Trip ends at Crescent & Sangamon.
- K On school days only this trip serves Central High School. Begins route at 3:25P at Lynn & University then continues the regular 7 Grey East route. Route does not enter Illinois Terminal and ends at Bradley & Romine.

**\*NOTE - MTD service may be adapted for the COVID-19 pandemic as school districts modify their schedules.**

Weekday

Evening

Saturday

Sunday

Learn more at [ride.mtd.org/schools](https://ride.mtd.org/schools).

Weekday

Evening

Saturday

Sunday

- M On school days only this trip serves Urbana Middle School. Leaves regular route at University & Broadway via University to Vine.
- N On Champaign school days only, trip leaves Fourth & Bradley at 7:35A and continues Bradley to Fifth to Washington to Second to University to Chestnut to Main to Church to Mattis to Round Barn Road to Crescent. This trip ends at Crescent & William.
- P On school days only this trip serves Central High School. Begins route at Lynn & University at 3:25P and continues via Lynn to University to Elm to Church. At Church & Elm continues via regular 7 Grey West to Williamsburg & Mattis. At Williamsburg & Mattis leaves regular route and continues via Mattis to Bradley to Clayton to Pomona to Bradley to Duncan to Bonnie Blair to Valerie to Alpine to Bradley to Crestwood to Clayton. Trip ends at Clayton & Duncan.
- S On school days only this trip serves Jefferson Middle School. Begins route on Crescent at 2:45P and continues via Crescent to John to Mattis to University, resuming regular route at University & Prospect.
- T On school days only this trip serves Urbana High School. AM trips leave regular route at Vine & Elm via Vine to Pennsylvania to Race. PM trip begins at Race & Iowa at 2:20P and also at 3:20P and continues via Race to Washington to Race to Illinois to Vine to University to regular 7 Grey West.
- V On school days only this trip serves Edison Middle School. Begins route at Green & State at 2:50P and continues via Green to Prospect to regular 7 Grey West route at Prospect & Church. This trip ends at Williamsburg & Mattis.

## 8 Bronze Weekday

- C On school days only this trip operates Race to Washington to Vine, resuming regular route at Vine & Pennsylvania.
- M On school days only this trip serves Urbana Middle School. Leaves regular route at Vine & Pennsylvania via Vine to Michigan to Urbana Middle School.

## 9A Brown Weekday

- C On school days only this trip serves Westlake, Timberline, and Parkland Ridge areas and diverts to Franklin Middle School and Central High School. Trip begins at the northwest corner of Duncan & Clayton at 7:20A and continues via Clayton to Crestwood to Bradley to Alpine to Valerie to Bonnie Blair to Duncan to Bradley to Pomona to Clayton to Bradley. Trip continues via regular 9A Brown route, due to Bradley & Mattis at 7:30A, as far as Bradley & Harris. At Bradley & Harris, trip leaves regular route and continues via Harris to Vine to Lynn.
- E On school days only this trip serves Jefferson and Edison Middle Schools. Begins route on Crescent at 2:45P, then continues via Crescent to John to Mattis to Springfield to State to Green, due at Green & State at 2:55P. Trip then continues via Green to Prospect to Devonshire to Galen to Windsor to Winward to Sussex to Galen to Prospect to Park Lane to Lyndhurst to Burwash to Neil to Curtis to Paddock West to Paddock East to Curtis to First. This trip ends at First & Gerty.
- R On school days only this trip serves Franklin Middle School and Central High School. Begins route at Harris & Harvard at 3:10P, then continues via Harris to Vine to Lynn, due at Lynn & University at 3:20P. Trip then continues via University to State to Kirby to Prospect to Devonshire to Galen to Windsor to Winward to Sussex to Galen to Prospect to Park Lane to Lyndhurst to Burwash to Neil to Curtis to Paddock West to Paddock East to Curtis to First. This trip ends at First & Gerty.

## 9B Brown Weekday

- E On school days only this trip serves Edison Middle School. Trip begins at Green & State at 2:50P and continues via Green to Elm to Springfield to Randolph to Bradley to Clayton to Pomona to Bradley to Duncan to Bonnie Blair to Valerie to Alpine to Bradley to Crestwood to Clayton. This trip ends at Clayton & Duncan.
- F On school days only this trip serves Franklin Middle School. Trip begins at Harris & Harvard at 3:05P and continues via Harris to Maple to Prospect to Bradley to Williamsburg to Mattis to Bradley to Clayton to Pomona to Bradley to Duncan to Bonnie Blair to Valerie to Alpine to Bradley to Crestwood to Clayton. This trip ends at Clayton & Duncan.
- W On school days only this trip serves Edison, Columbia, and Franklin Middle Schools, and Central High School. Trip begins at Prospect & Galen at 7:16A and continues via Galen to Sussex to Winward to Windsor to Galen, due at Galen & Windsor at 7:23A. Trip continues via Galen to Broadmoor to Prospect to Kirby to Neil to Green to Prospect to University to Randolph to Bradley to Harris. This trip ends at Harris & Bradley.

## 10 Gold Weekday

- E On school days only this trip enters Liberty Commons via Columbia to Hancock to Hamilton to Jefferson to Columbia to Brownfield to regular route. Morning trip leaves regular route at Broadway & University via University to Vine to Pennsylvania to Race to Urbana High School.
- M On school days only this trip serves Urbana Middle School. Begins route on the west side of Vine & Fairlawn, then goes Vine to Pennsylvania to Race to Elm, resuming regular route at Lincoln Square Parking Garage south side.
- S These trips do not serve Lincoln Square. On school days only these trips serve Urbana High School. Begin route at Race & Iowa at 2:20P and 3:15P then continue via Race to Washington to Race to Elm, resuming regular route at Elm & Broadway but does not serve Lincoln Square. Enters Liberty Commons via Columbia to Hancock to Hamilton to Jefferson to Columbia to Brownfield to regular route.
- U On school days only this trip serves Urbana Middle School. Route begins at 8:00A at Ivanhoe Estates. Leaves regular route at Broadway & University via University to Vine to Urbana Middle School.

**\*NOTE - MTD service may be adapted for the COVID-19 pandemic as school districts modify their schedules.**

Learn more at [ride.mtd.org/schools](http://ride.mtd.org/schools).

## 16 Pink Weekday

- R On Champaign school days only, this trip serves Jefferson Middle School. The trip begins at Crescent & Sangamon and continues Crescent to Kirby to Duncan to Bradley to Bluegrass to Boulder Ridge to Farley to Pebblebrook to Bluegrass.
- S On Champaign school days only, this trip serves Centennial High School. This trip begins at Crescent & William and continues Crescent to Kirby to Duncan to Bradley to Bluegrass to Boulder Ridge to Farley to Pebblebrook to Bluegrass.
- T On Champaign school days only, this trip serves Central High School and Edison, Columbia, and Franklin Middle Schools. Begins route at Kirby & Cobblefield at 7:00A and continues Cobblefield to Inverness to Staley to Wildflower to Switchgrass to Summer Sage to Bluegrass to Boulder Ridge to Farley to Pebblebrook to Bluegrass to Bradley to Duncan to Springfield to State to Green to Randolph to Bradley to Harris.
- U On Champaign school days only, this trip serves Centennial High School and Jefferson Middle School. Begins route at Kirby & Cobblefield at 7:15A and continues Cobblefield to Inverness to Staley to Wildflower to Switchgrass to Summer Sage to Bluegrass Boulder Ridge to Farley to Pebblebrook to Bluegrass to Bradley to Crestwood to Clayton to Duncan to Springfield to Country Fair Drive to Round Barn Road to Crescent. The trip ends at Crescent & Sangamon.
- W On school days only this trip serves Jefferson Middle School and Centennial High School. The trip operates Cobblefield to Bentbrook to Staley to Curtis Meadow to Mullikin to Brittany Trail Drive to Staley to regular route to Mattis to Kirby to Crescent to John to Mattis to regular route.
- X On Champaign school days only, this trip serves Jefferson Middle School. The trip begins at Crescent & Sangamon and continues Crescent to Kirby to Duncan to Clayton to Crestwood to Bradley to Bluegrass to Summer Sage to Switchgrass to Wildflower to Staley to Inverness to Cobblefield to Kirby.
- Y On Champaign school days only, this trip serves Central High School and Franklin and Edison Middle Schools. The trip begins at State & Green and continues Green to Prospect to Bradley to Harris to Vine to State to Church to Mattis to Bradley to Bluegrass to Boulder Ridge to Farley to Pebblebrook to Bluegrass to Summer Sage to Switchgrass to Wildflower to Staley to Inverness to Cobblefield to Kirby.
- Z On Champaign school days only, this trip serves Centennial High School. The trip begins at Crescent & William and continues Crescent to Kirby to Duncan to Clayton to Crestwood to Bradley to Bluegrass to Summer Sage to Switchgrass to Wildflower to Staley to Inverness to Cobblefield to Kirby.

Weekday

Evening

Saturday

Sunday

**\*NOTE - MTD service may be adapted for the COVID-19 pandemic as school districts modify their schedules.**

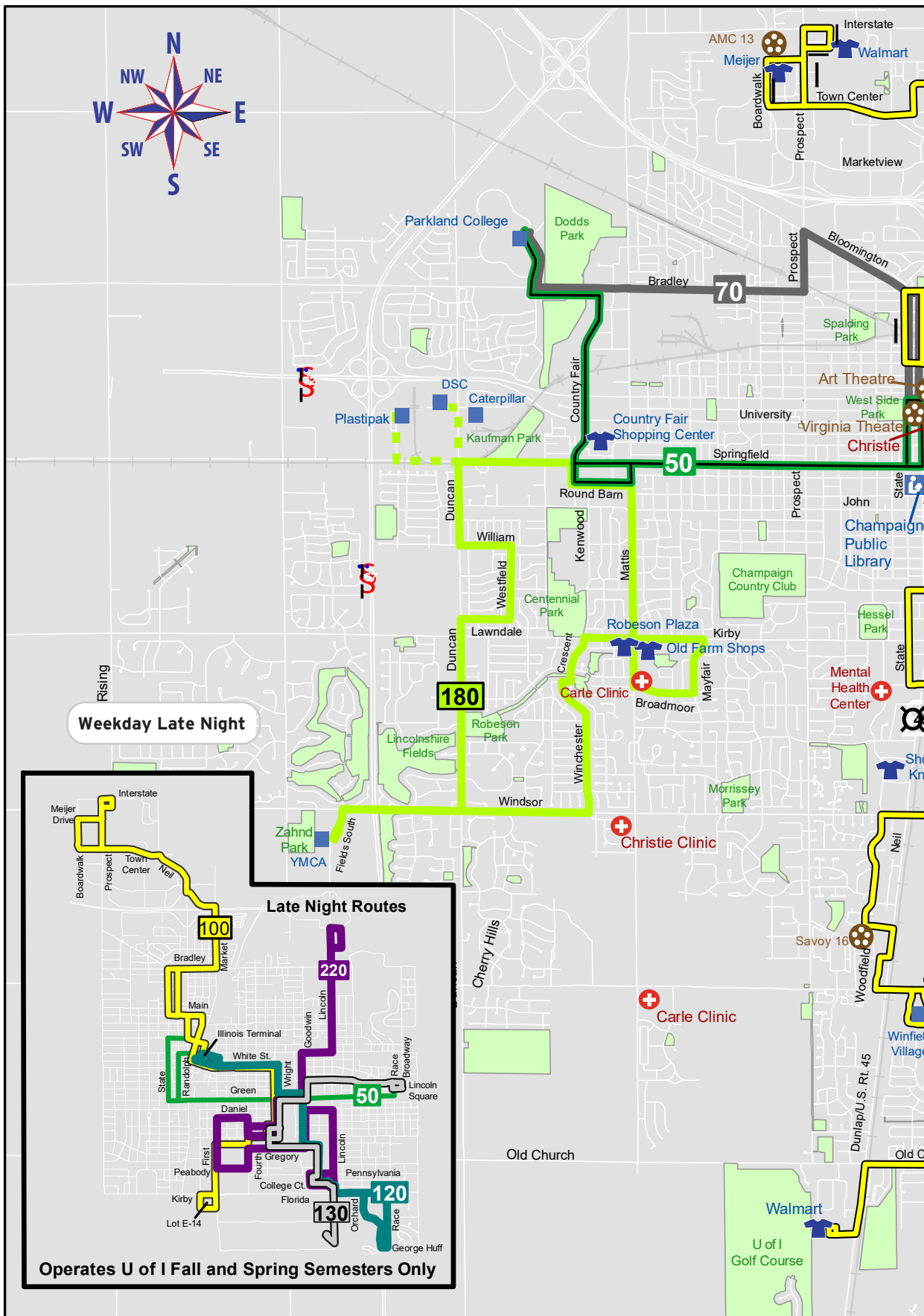
## Weekday Evening & Late Night System Maps

Weekday

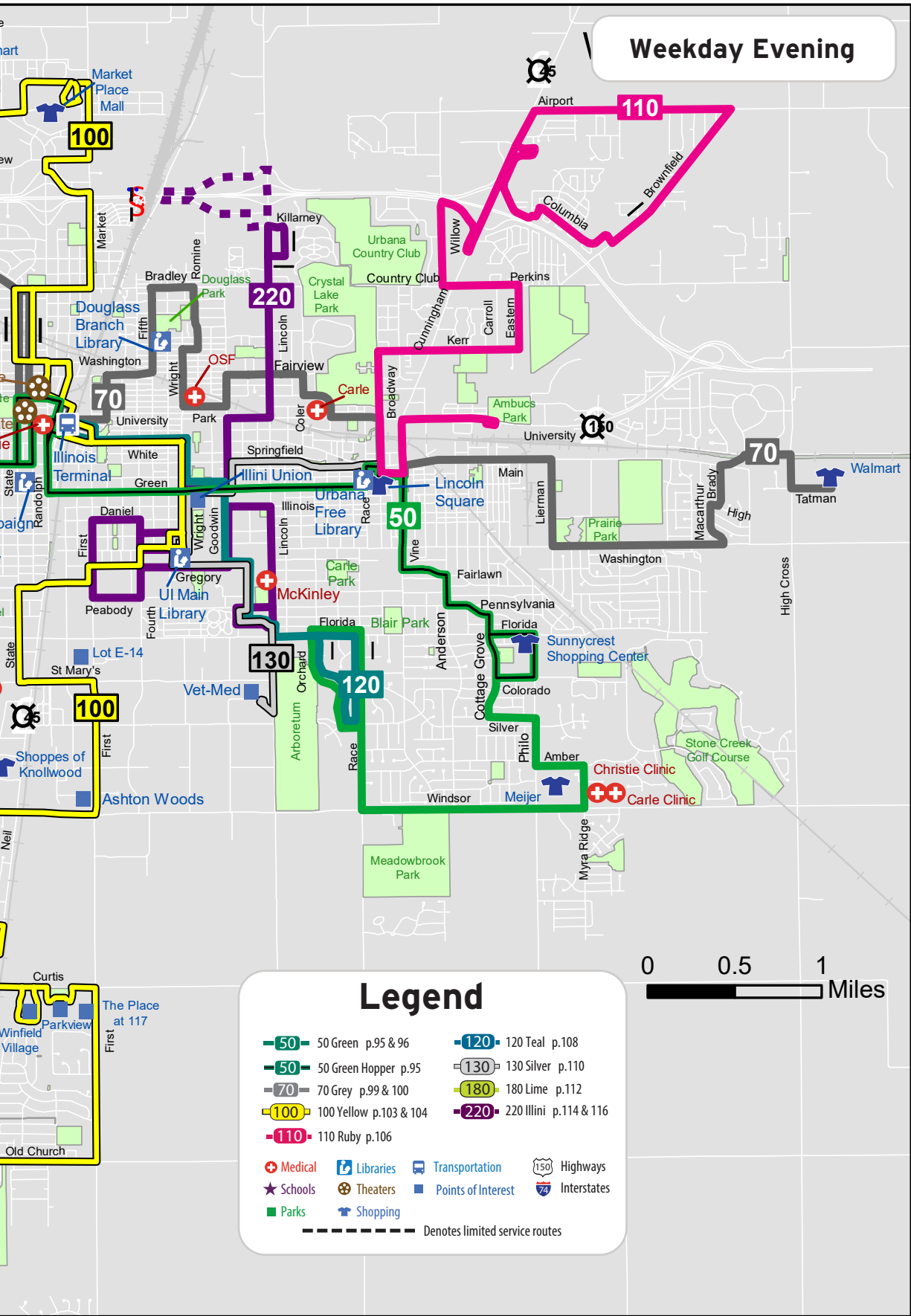
## Evening

Saturday

Sunday



# Weekday Evening & Late Night System Maps



- Weekday
- Evening
- Saturday
- Sunday

Weekday

Evening

Saturday

Sunday

50 Green Evening

WESTBOUND

Orchard Downs (South Shelter)	Windsor & Vine (South Side)	Urbana Meijer (North Side)	Sunmycrest (East Side)	Lincoln Square Garage South	Illini Union (North Side Shelter)	Illinois Terminal (Platform B)	Springfield & Willis (NE Corner)	Round Barn Road (North Side)	Parkland College (Main Stop)
N	P	D	Q	F	E	C	R	B	M
7317	5295	5053	6464	2571	2115	6462	3315	4568	3534
								M7:19P	7:25P
6:56P	7:02P	7:07P	7:14P	7:23P	7:29P	7:37P	7:44P	7:49	7:55
7:26	7:32	7:37	7:27	7:35/38	7:44	7:52	7:59	8:05	8:11
			7:42	7:51/53	7:59	8:07	8:14	8:19	8:25
			7:57	8:05/08	8:14	8:22	8:29	8:35	8:41
7:56	8:02	8:07	8:12	8:21/23	8:29	8:37	8:44	8:49	8:55
8:26	8:32	8:37	8:27	8:35/38	8:44	8:52	8:59	9:05	9:11
			8:42	8:51/53	8:59	9:07	9:14	9:19	9:25
			8:57	9:05/08	9:14	9:22	9:29	9:35	9:41
8:56	9:02	9:07	9:12	9:21/23	9:29	9:37	9:44	9:49	9:55
			9:27	9:35/38	9:44	9:52	9:59	10:05	10:11
9:26	9:32	9:37	9:42	9:51/53	9:59	10:07	10:14	10:19	10:25*
			9:57	10:05/08	10:14	10:22	10:29	P10:35*	
9:56	10:02	10:07	10:12	10:21/23	10:29	10:37	10:44	RP10:49	-----
			10:27	10:35/38	10:44	P10:52*			
10:26	10:32	10:37	10:42	10:50/53	10:59	11:07/11	11:18	R11:23	
			10:57	11:05/08	11:14	P11:22*			
10:56	11:02	11:07	11:12	11:21/23	11:29	R11:37			
			11:34	F11:40*					

Stop Code  
(for more info,  
see pg. 14)

Green Hopper - When traveling westbound, trips operate as far as Parkland College.  
F On late night service days this trip continues to Downtown Champaign.  
M This trip is continued from the 5 Green East. Please refer to the 5 Green for exact route and times.  
P This trip does not serve Parkland College.  
R This trip continues as a 70 Grey Eastbound. Please refer to the 70 Grey Evening for exact route and schedule.  
\* End of route.

50 Green Late Night

Operates during UI Fall and Spring Semesters ONLY. Does not operate during UI Breaks  
(Fall, Winter, and Spring) or Summer Sessions.  
Due to COVID-19, please check mtd.org for up-to-date UI schedule information.

\*MTD service may continue to be modified in response to the COVID-19 pandemic. Please visit mtd.org for the latest updates.

WESTBOUND

Lincoln Square Garage South	Illini Union (North Side)	Illinois Terminal (Platform A)
F	E	C
2571	2115	7534
11:43P	11:48P	11:55P
12:03A	12:08A	12:15A
12:23	12:28	12:35
12:43	12:48	12:55

Stop Code  
(for more info,  
see pg. 14)

MCORE

Multimodal Corridor Enhancement Project

MCORE construction will continue through the end of 2020 and may cause temporary service changes.

mtd.org/mcore.

To receive customized service alerts on changes to your favorite route(s), sign up for an account at mtd.org.

50 Green Evening

EASTBOUND

Parkland College (Main Stop)	Round Barn Road (North Side)	Springfield & Willis (SW Corner)	Illinois Terminal (Platform A)	Illini Union (South Side Shelter)	Lincoln Square Garage East	Sunnycrest (West Side)	Urbana Meijer (South Side)	Windsor & Vine (NE Corner)	Orchard Downs (South Shelter)
M	B	R	C	E	F	Q	D	P	N
3534	4568	3315	7534	6451	6514	6464	5053	5295	7317
	6:40P	6:44P	6:51P	6:59P	7:05P	7:14P	7:19P	7:22P	7:26P
7:03P	7:10	7:14	7:06	7:14	7:20	7:27*			
	7:24	7:28	7:35	7:43	7:49	7:56*	7:49	7:52	7:56
7:29	7:35/40	7:44	7:51	7:59	8:05	8:14	8:19	8:22	8:26
	7:55	7:59	8:06	8:14	8:20	8:27*			
8:03	8:10	8:14	8:21	8:29	8:35	8:44	8:49	8:52	8:56
8:18	8:25	8:29	8:36	8:44	8:50	8:57*			
8:33	8:40	8:44	8:51	8:59	9:05	9:14	9:19	9:22	9:26
8:48	8:55	8:59	9:06	9:14	9:20	9:27*			
9:03	9:10	9:14	9:21	9:29	9:35	9:44	9:49	9:52	9:56
9:18	9:25	9:29	9:36	9:44	9:50	9:57*			
9:33	9:40	9:44	9:51	9:59	10:05	10:14	10:19	10:22	10:26
9:48	9:55	9:59	10:06	10:14	10:20	10:27*			
10:03	10:10	10:14	10:21	10:29	10:35	10:44	10:49	10:52	10:56
10:18	10:25	10:29	10:36	10:44	10:50	10:57*			
	10:41	10:45	10:52	11:00	11:06*				
----	11:00	11:03	11:10	11:18	11:24	E11:33*			
	11:30	11:34	11:41	11:49	11:55*				

Stop Code  
(for more info,  
see pg. 14)

Green Hopper - When traveling eastbound, trips operate regular route as far as Cottage Grove & Florida, continuing via Cottage Grove to Colorado resuming as a 50 Green West at Cottage Grove & Colorado.

E This trip operates regular route as far as Cottage Grove & Colorado resuming as a 50 Green West at Cottage Grove & Colorado.

❖ End of route.

50 Green Late Night

Operates during UI Fall and Spring Semesters ONLY. Does not operate during UI Breaks (Fall, Winter, and Spring) or Summer Sessions.

Due to COVID-19, please check [mtd.org](https://mtd.org) for up-to-date UI schedule information.

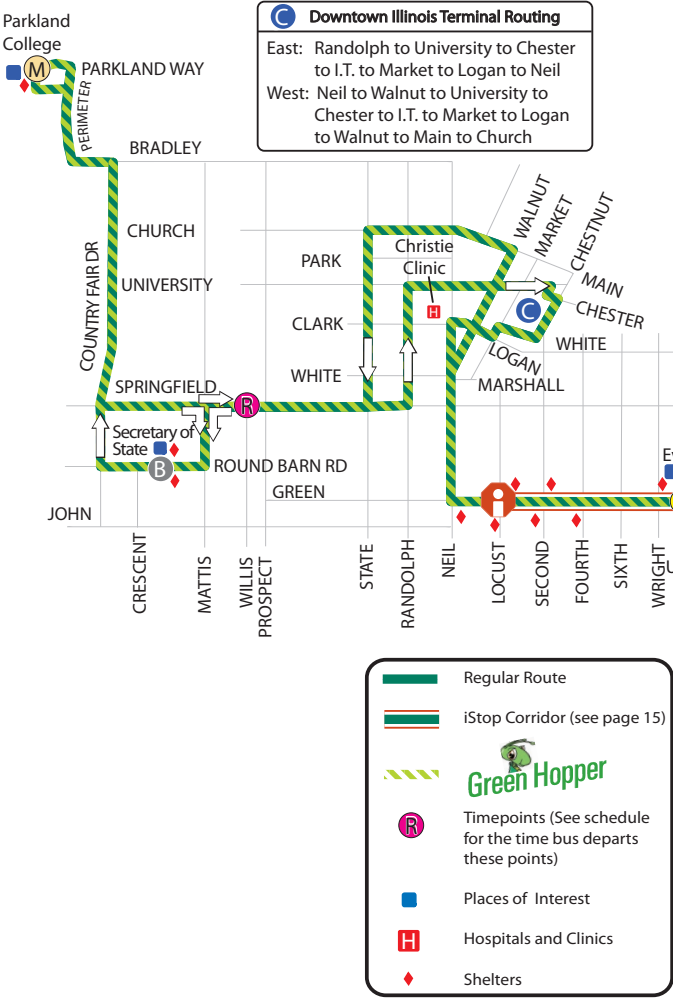
EASTBOUND

Illinois Terminal (Platform A)	Illini Union (South Side Shelter)	Lincoln Square Garage South
C	E	F
7534	6451	2571
12:00A 12:20	12:10A 12:30	12:15A 12:35
		12:55*
❖ End of route.		

Stop Code  
(for more  
info, see  
pg. 14)

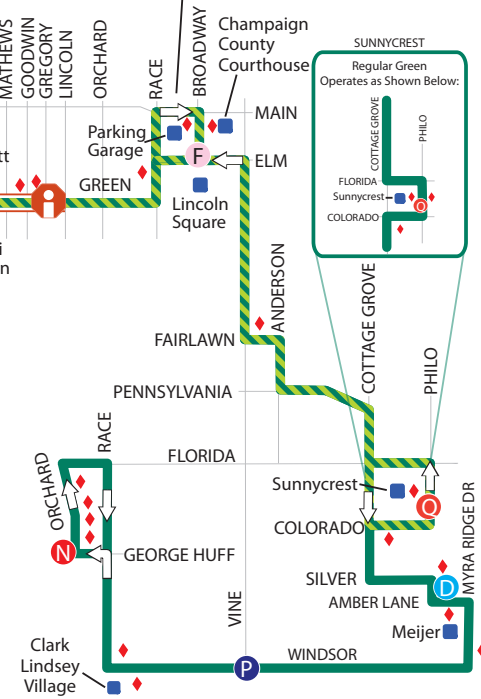


- Weekday
- Evening
- Saturday
- Sunday



Hoppers run frequently and operate along the central portion of their parent route. The striped area on this map designates the path of the Green Hopper. The times highlighted in green on the timetable are the Green Hopper trips. To distinguish the Green route from its shortened Green Hopper route, look for the "Hopper" designation on the destination sign of an operating bus as shown below.

When serving the Lincoln Square area, eastbound buses operate Race to Main to Broadway to the Lincoln Square Parking Garage East Stop on Broadway. Westbound buses will stop at the Parking Garage South Stop on Elm.



**This route serves iStops.**

Look for the orange bus stop signs with the iStop logo.

Fares are not required at these stops - just get on and go.

See pages 15 & 16 to learn more.



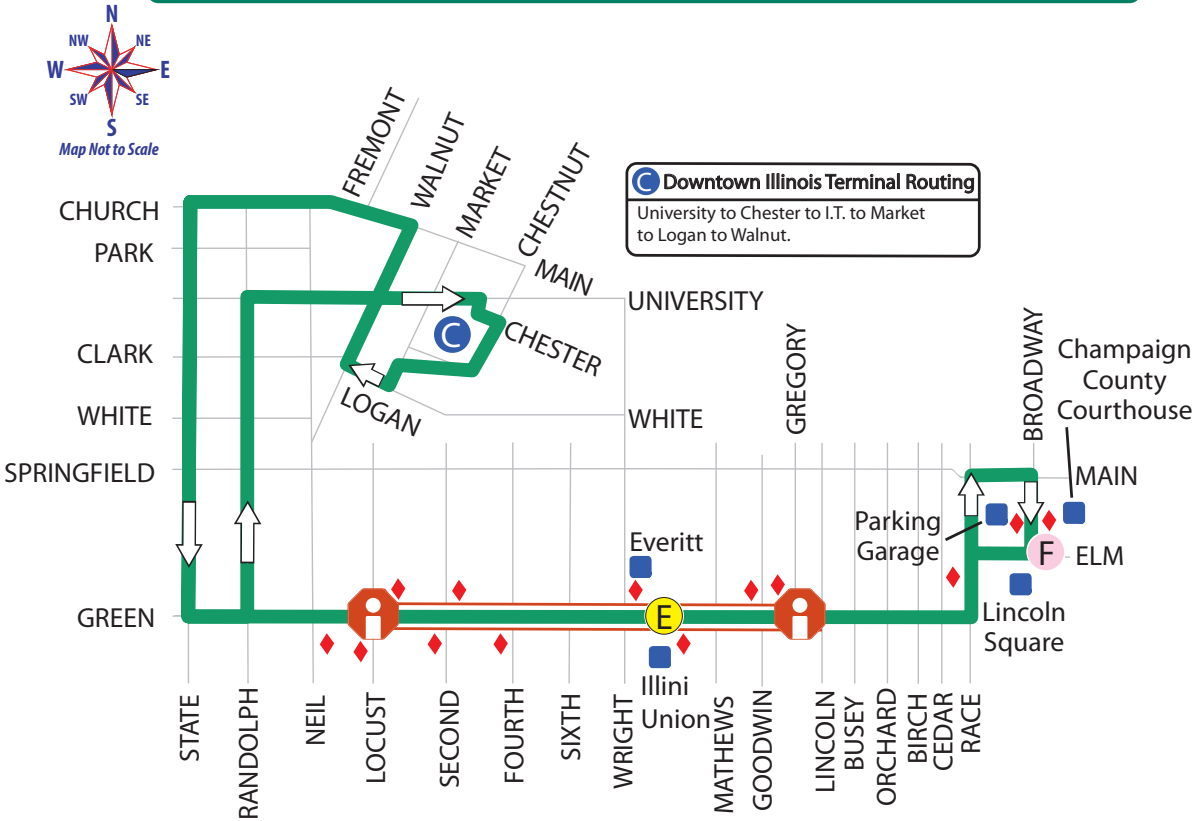
**MCORE**  
Multimodal Corridor Enhancement Project

MCORE construction will continue through the end of 2020 and may cause temporary service changes.

[mtd.org/mcore](https://mtd.org/mcore).

To receive customized service alerts on changes to your favorite route(s), sign up for an account at [mtd.org](https://mtd.org).

Operates during UI Fall and Spring Semesters ONLY. Does not operate during UI Breaks (Fall, Winter, and Spring) or Summer Sessions. Due to COVID-19, please check [mtd.org](http://mtd.org) for up-to-date UI schedule information.



- Weekday
- Evening
- Saturday
- Sunday

**This route serves iStops.**



Look for the orange bus stop signs with the iStop logo.

Fares are not required at these stops - just get on and go.

See pages 15 & 16 to learn more.

- Regular Route
- iStop Corridor (see page 15)
- Timepoints (See schedule for the time bus departs these points)
- Places of Interest
- Shelters

**Rides to work help our economy thrive.**



**MCORE**  
Multimodal Corridor Enhancement Project

MCORE construction will continue through the end of 2020 and may cause temporary service changes.

[mtd.org/mcore](http://mtd.org/mcore).










To receive customized service alerts on changes to your favorite route(s), sign up for an account at [mtd.org](http://mtd.org).

Weekday

Evening

Saturday

Sunday

WESTBOUND								
Urbana Walmart	Main & Brady (SW Far Side)	Washington & Leman (NE Corner)	Lincoln Square Courthouse	Park & Wright (NE Corner)	Fifth & Beardsley (NW Corner)	Illinois Terminal (Platform B)	Bloomington at Home Depot (North Side)	Parkland College (Main Stop)
								
0127	6357	7344	5137	4255	2054	6462	7764	3534
7:05P 7:35 8:05	7:07P 7:37 8:07	7:13P 7:43 8:13	6:50P 7:20 7:50 8:20	6:58P 7:28 7:58 8:28	7:03P 7:33 8:03 8:33	7:10P 7:40 8:10 8:40	7:18P 7:48 8:18 8:48	7:29P 7:59 8:29 8:59
8:35 9:05 9:35 10:05 10:35 11:00	8:37 9:07 9:37 10:07 10:37 11:02	8:43 9:13 9:43 10:13 10:43 11:08	8:50 9:20 9:50 10:21 10:51 11:15*	8:58 9:28 9:58 10:29 10:59	9:03 9:33 10:03 10:34 11:04	9:10 9:40 10:10 H10:40 K11:11 *	9:18 9:48 10:18 H10:46	9:29 9:59 10:29
<div><div>H</div><div>This trip does not serve Parkland College. Operates regular route to Bradley &amp; Randolph then west on Bradley to Country Fair Drive to Springfield to Mattis to Round Barn Road due at 11:01P. Continues as the 50 Green East. Please refer to the 50 Green Evening for exact route and schedule.</div></div> <div><div>K</div><div>This trip does not serve Parkland College. Bus operates regular route to Bradley &amp; Randolph then west on Bradley to Country Fair Drive to Springfield to Mattis to Round Barn Road due at 11:29P.</div></div> <div><div>✧</div><div>End of route.</div></div>								

Stop Code  
(for more info,  
see pg. 14)

Access to essential  
services help you thrive.



\*MTD service may continue to be modified in response to the COVID-19 pandemic. Please visit [mtd.org](https://mtd.org) for the latest updates.

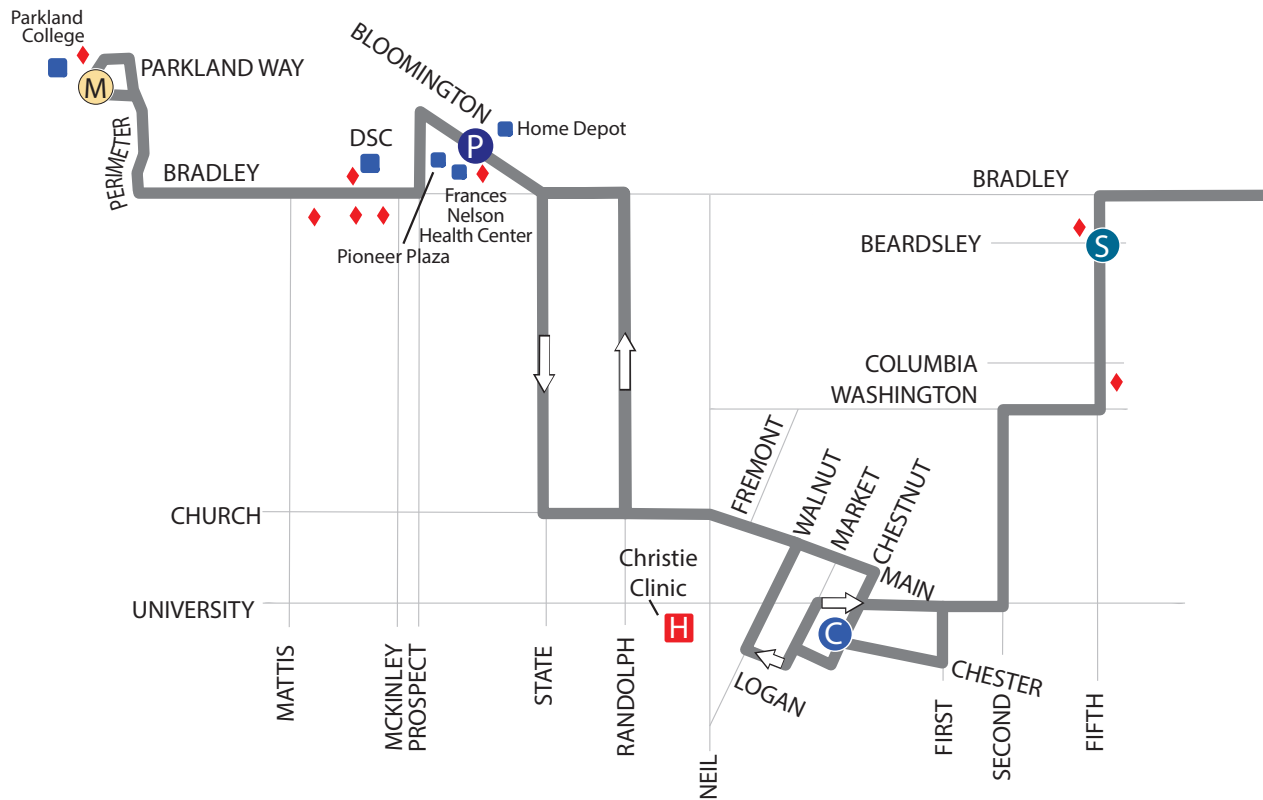
EASTBOUND								
Parkland College (Main Stop)	Bloomington at Pioneer Plaza (South Side)	Illinois Terminal (Platform A)	Fifth & Beardsley (SE Corner)	Park & Wright (SE Far Side)	Lincoln Square Garage East	Washington & Lierman (SE Far Side)	Main & Brady (SE Corner)	Urbana Walmart
M	P	C	S	T	F	O	N	R
3534	0021	7534	2054	4255	6514	7344	6357	0127
7:00P	7:09P	7:20P	7:27P	7:32P	7:40P	7:45P	7:51P	7:55P
7:34	7:41	7:50	7:56	8:01	8:10	8:16	8:21	8:25
8:04	8:11	8:20	8:26	8:31	8:40	8:46	8:51	8:55
8:34	8:41	8:50	8:56	9:01	9:10	9:16	9:21	9:25
9:04	9:11	9:20	9:26	9:31	9:40	9:46	9:51	9:55
9:34	9:41	9:50	9:56	10:01	10:10	10:16	10:21	10:25
10:04	10:11	10:20	10:26	10:31	10:40	10:46	10:51	10:55
10:34	10:41	10:48	10:54	10:59	11:07	11:13	11:18❖	
	P11:02	11:11	11:17	11:22	11:29	11:35	11:40❖	
		11:41	11:47	11:52	F11:59❖			
<div><div>F</div><div>During the University of Illinois Fall and Spring semesters, this trip leaves Lincoln Square at 11:59P as the 50 Green West. Please refer to the 50 Green Late Night for exact route and schedule.</div></div> <div><div>P</div><div>This trip leaves Round Barn Road at 10:52P and does not serve Parkland College. Travels north on Country Fair Drive to Bradley to State to regular route.</div></div> <div><div>❖</div><div>End of route.</div></div>								

Stop Code  
(for more info,  
see pg. 14)

- Weekday
- Evening
- Saturday
- Sunday




- Weekday
- Evening
- Saturday
- Sunday



Clean, sanitized buses  
help safety thrive.





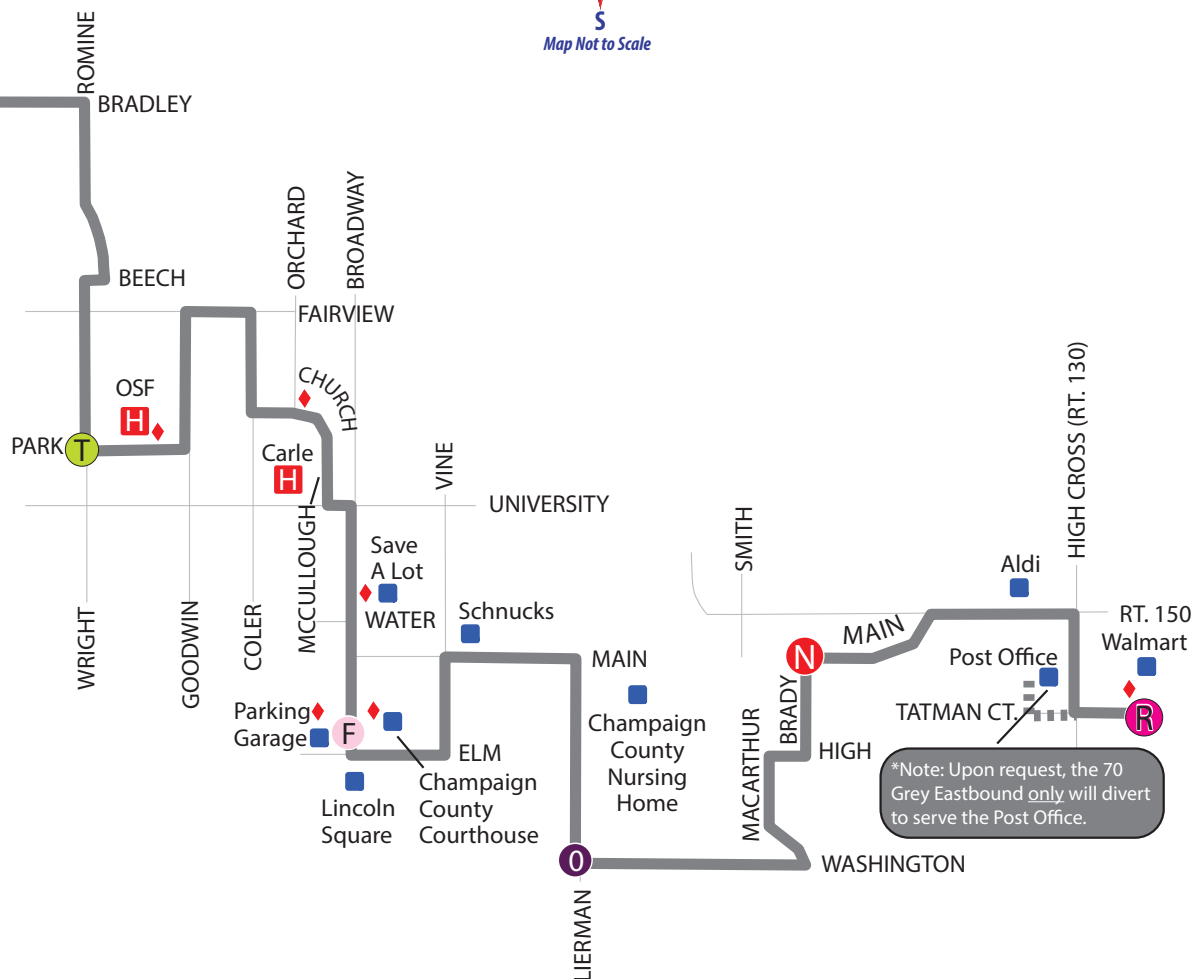
*Map Not to Scale*

**Weekday**

## Evening

## Saturday

**Sunday**



\*Note: Upon request, the 70 Grey Eastbound only will divert to serve the Post Office.



- Weekday
- Evening
- Saturday
- Sunday

100 Yellow Evening

NORTHBOUND								
Savoy Walnart (Dunlap Avenue)	The Plaza at 117 (East Side)	Curtis & Woodfield (NE Corner)	Kirby & State (SE Corner)	Gregory at Kenberry Commons (South Side)	Transit Plaza (SE Platform)	Illinois Terminal (Platform C)	Market Place (NE Mall Entrance)	Champaign Walnart (East Shelter)
W	O	H	I	R	T	C	A	X
5430	7234	0173	3263	4262	6115	4217	3171	1374
N6:35P N7:05	6:42P 7:12	6:49P 7:19	7:01P 7:31	7:06P 7:36	7:11P 7:41	N6:50P 7:20 7:50	7:05P 7:35 8:05	7:15P 7:45 8:15
7:35	7:42	7:49	8:01	8:06	8:11	8:20	8:35	8:45
8:05	8:12	8:19	8:31	8:36	8:41	8:50	9:05	9:15
8:35	8:42	8:49	9:01	9:06	9:11	9:20	9:35	9:45
9:05	9:12	9:19	9:31	9:36	9:41	9:50	10:05	10:15
9:35	9:42	9:49	10:01	10:06	10:11	10:20	10:35	10:45
10:05	10:12	10:19	10:31	10:36	10:41	10:50	11:05	11:15
10:35	10:42	10:49	11:01	11:06	11:11	11:20	11:35	11:45
11:05	11:12	11:19	11:31	11:36	11:41	11:50*		
11:35	11:42	11:49	12:01A	F12:04A				
F During University of Illinois Fall and Spring semesters, this trip continues. Please refer to the 100 Yellow Late Night for exact route and schedule.								
N These trips are continued from the 1 Yellow North. Please refer to the 1 Yellow Weekday for exact route and schedule.								
❖ End of route.								

Stop Code  
(for more info,  
see pg. 14)



100 Yellow Late Night

Operates during UI Fall and Spring Semesters ONLY. Does not operate during UI Breaks (Fall, Winter, and Spring) or Summer Sessions.

Due to COVID-19, please check mtd.org for up-to-date UI schedule information.

NORTHBOUND						
Lot E-14 (North Shelter)	Gregory at Kenberry Commons (South Side)	Transit Plaza (SE Platform)	Illinois Terminal (Platform C)	Meijer Dr. at Meijer (South Side)	Champaign Walnart (East Shelter)	
Q	R	T	C	B	X	
3513	4262	6115	4217	2063	1374	
12:30A	12:04A 12:34	12:08A 12:38	12:14A 12:44	12:28A 12:58	12:31A 1:01A	
❖ End of route.						

Stop Code  
(for more info,  
see pg. 14)

\*MTD service may continue to be modified in response to the COVID-19 pandemic. Please visit mtd.org for the latest updates.

**MCORE**  
Multimodal Corridor Enhancement Project

MCORE construction will continue through the end of 2020 and may cause temporary service changes.

[mtd.org/mcore](https://mtd.org/mcore).

To receive customized service alerts on changes to your favorite route(s), sign up for an account at [mtd.org](https://mtd.org).

100 Yellow Evening

SOUTHBOUND								
Champaign Walmart (East Shelter)	Market Place (NE Mall Entrance)	Illinois Terminal (Platform C)	Transit Plaza (SW Platform)	Gregory at Ikenberry Commons (North Side)	Kirby & State (NW Corner)	Curtis & Woodfield (NW Corner)	The Place at 117 (East Side)	Salvo Walmart (Dunlap Avenue)
X	A	C	T	R	I	H	U	W
1374	3171	4217	5404	4262	3263	0173	7234	5430
7:20P	7:35P	56:50P	6:58P	7:03P	7:09P	7:17P	7:24P	7:30P
7:50	8:05	57:20	7:28	7:33	7:39	7:47	7:54	8:00
8:20	8:35	7:50	7:58	8:03	8:09	8:17	8:24	8:30
		8:20	8:28	8:33	8:39	8:47	8:54	9:00
		8:50	8:58	9:03	9:09	9:17	9:24	9:30
8:50	9:05	9:20	9:28	9:33	9:39	9:47	9:54	10:00
9:20	9:35	9:50	9:58	10:03	10:09	10:17	10:24	10:30
9:50	10:05	10:20	10:28	10:33	10:39	10:47	10:54	11:00
10:17	A10:27	10:50	10:58	11:03	11:09	11:17	11:24	11:30
10:45	10:55	11:11	11:19	11:24	11:30	11:37	C11:44*	
11:16	11:28	11:43	11:51*					
11:45	A11:53	12:13A	12:21A	F12:26A				

Stop Code  
(for more info,  
see pg. 14)

A These trips serve Apollo Subdivision via Market to Mercury to Apollo.  
C If passengers are still aboard, bus will continue to Colbert Park.  
F During University of Illinois Fall and Spring semesters, this trip continues. Please refer to the 100 Yellow Late Night for exact route and schedule.  
S These trips are continued from the 1 Yellow South. Please refer to the 1 Yellow Weekday for exact route and schedule.  
\* End of route.

We're here  
to help our  
community  
thrive.



100 Yellow Late Night

Operates during UI Fall and Spring Semesters ONLY. Does not operate during UI  
Breaks (Fall, Winter, and Spring) or Summer Sessions.  
Due to COVID-19, please check [mtd.org](https://mtd.org) for up-to-date UI schedule information.

SOUTHBOUND				
Champaign Walmart (East Shelter)	Illinois Terminal (Platform C)	Transit Plaza (SW Platform)	Gregory at Ikenberry Commons (North Side)	Lot E-14 (North Shelter)
X	C	T	R	Q
1374	4217	5404	4262	3513
12:31A	12:46A	12:53A	12:56A	1:00A*

Stop Code  
(for more info,  
see pg. 14)

\* End of route.

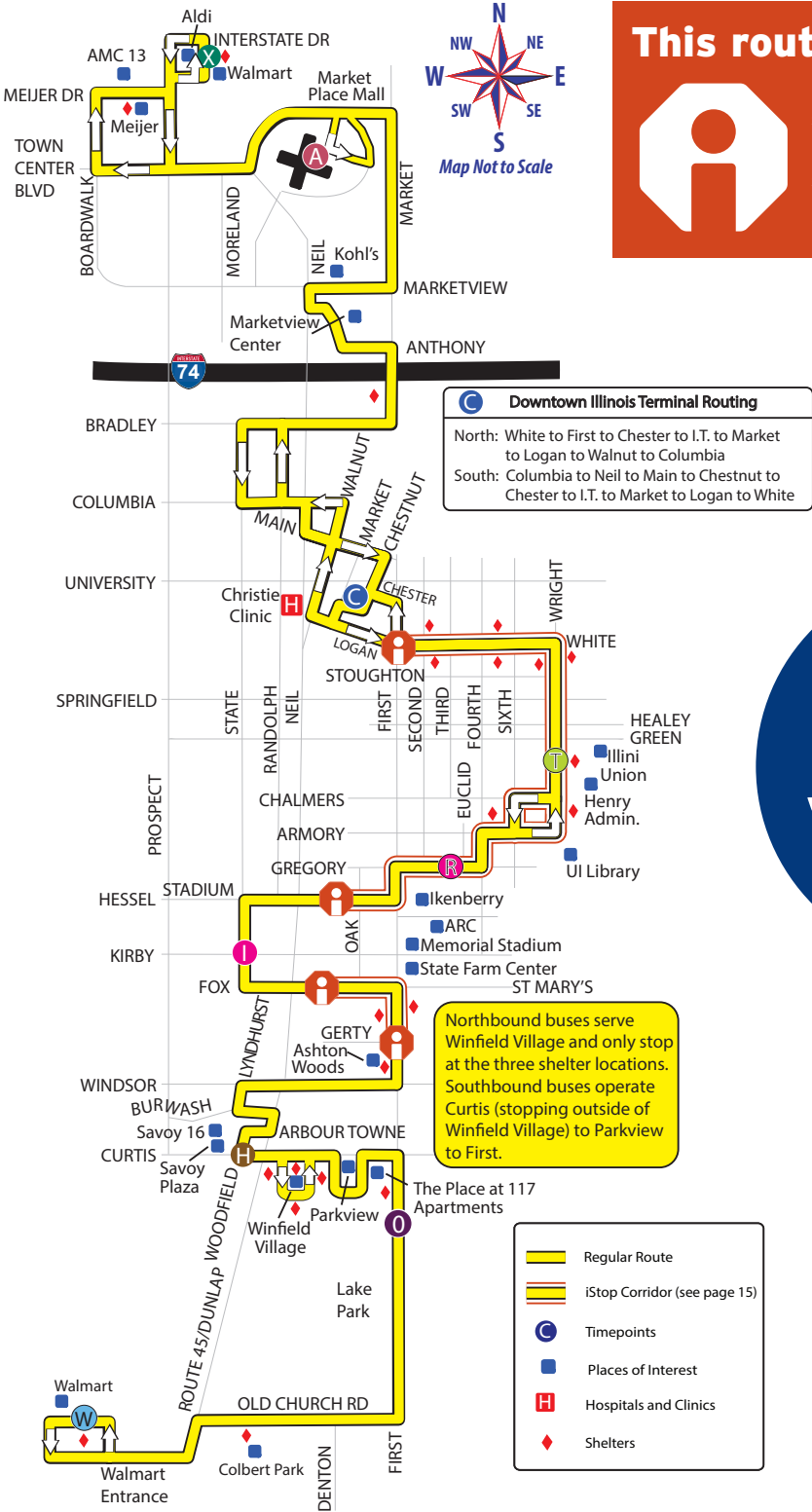
Weekday

Evening

Saturday

Sunday

- Weekday
- Evening
- Saturday
- Sunday



**This route serves iStops.**

Look for the orange bus stop signs with the iStop logo.

Fares are not required at these stops - just get on and go.

See pages 15 & 16 to learn more.




**MCORE**  
Multimodal Corridor Enhancement Project

MCORE construction will continue through the end of 2020 and may cause temporary service changes.

[mtd.org/mcore](https://mtd.org/mcore).

To receive customized service alerts on changes to your favorite route(s), sign up for an account at [mtd.org](https://mtd.org).

Operates during UI Fall and Spring Semesters ONLY. Does not operate during UI Breaks (Fall, Winter, and Spring) or Summer Sessions. Due to COVID-19, please check mtd.org for up-to-date UI schedule information.

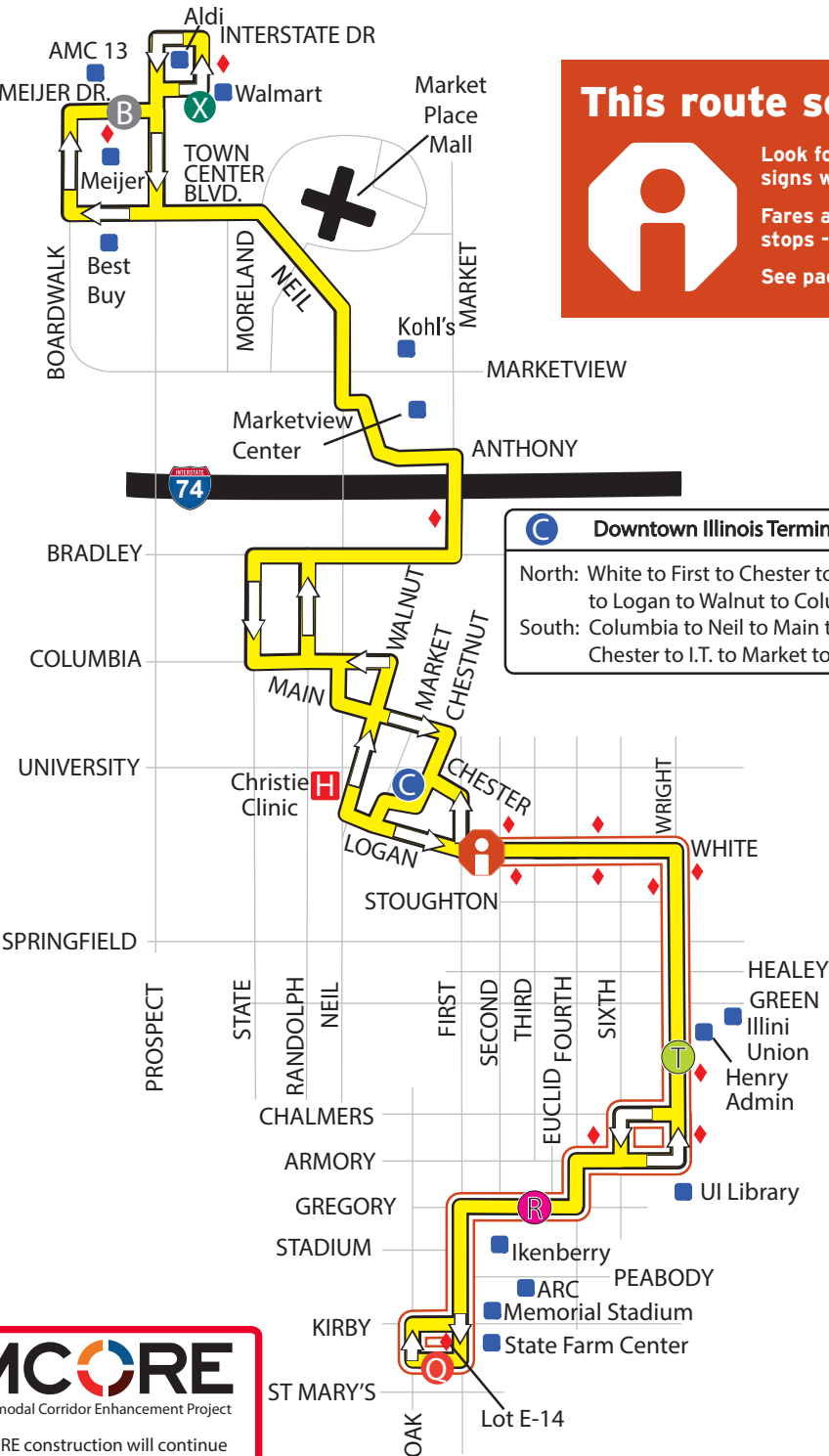


- Weekday
- Evening
- Saturday
- Sunday

## This route serves iStops.



Look for the orange bus stop signs with the iStop logo.  
Fares are not required at these stops - just get on and go.  
See pages 15 & 16 to learn more.



**Downtown Illinois Terminal Routing**

North: White to First to Chester to I.T. to Market to Logan to Walnut to Columbia

South: Columbia to Neil to Main to Chestnut to Chester to I.T. to Market to Logan to White

- Regular Route
- iStop Corridor (See page 15)
- Timepoints (See schedule for the time bus departs these points)
- Places of Interest
- Hospitals and Clinics
- Shelters

**MCORE**  
Multimodal Corridor Enhancement Project

MCORE construction will continue through the end of 2020 and may cause temporary service changes.

[mtd.org/mcore](http://mtd.org/mcore).

To receive customized service alerts on changes to your favorite route(s), sign up for an account at [mtd.org](http://mtd.org).

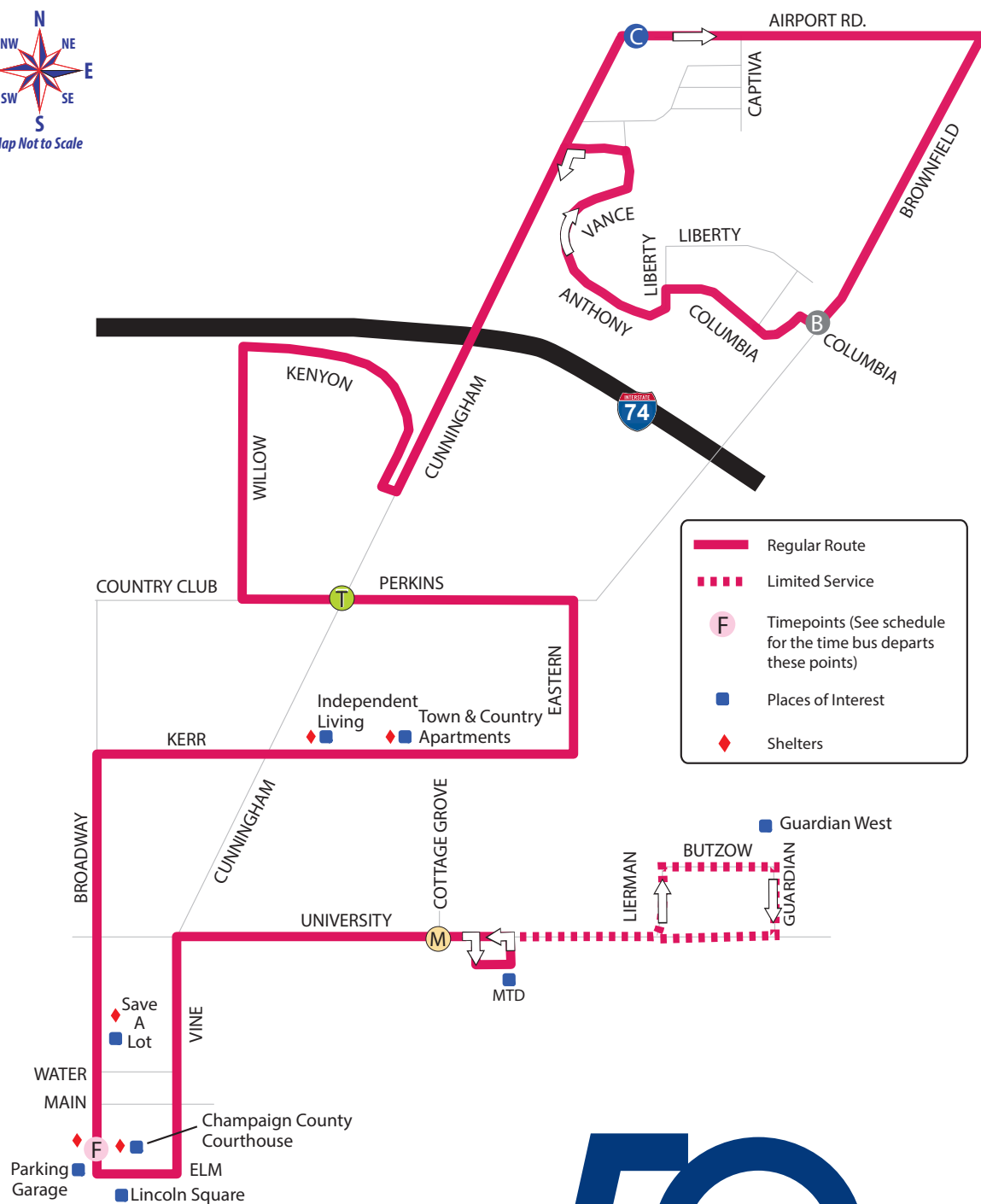

- Weekday
- Evening
- Saturday
- Sunday

NORTHBOUND					SOUTHBOUND				
University & Cottage Grove (1101)	Lincoln Square Courthouse	Cunningham & Perkins (NE Corner)	Airport & Cunningham (SE Far Side)	Airport & Cunningham (SE Far Side)	Brownfield & Columbia (NW Corner)	Cunningham & Perkins (SE Far Side)	Lincoln Square Garage East	University & Cottage Grove (1101)	
M	F	T	C	C	B	T	F	M	
5343	5137	2620	7442	7442	3656	2620	5137	5343	Stop Code (for more info, see pg. 14)
7:36P	7:41P	7:50P	7:56P	7:58P	8:04P	8:14P	7:21P	7:25P	
8:36	8:41	8:50	8:56	8:58	9:04	9:14	8:23	8:27	
9:36	9:41	9:50	9:56	9:58	10:04	10:14	9:23	9:27	
10:36	10:41	10:50	10:56	10:58	11:04	11:14	F10:23	F10:27	
-----	11:25	11:34					11:23	-----	
F This trip serves Guardian West via University to Lierman to Butzow to Guardian to University and regular route.									
❖ End of route.									

Maintaining our fleet to top standards helps mobility thrive.



\*MTD service may continue to be modified in response to the COVID-19 pandemic. Please visit [mtd.org](https://mtd.org) for the latest updates.



**Weekday**

## Evening

## Saturday

## Sunday



**Helping our community  
thrive**

# 120 Teal Evening & Late Night

Weekday

Evening

Saturday

Sunday

WESTBOUND					EASTBOUND		
Orchard Downs (South Shelter)	PAR (North Side Shelter)	Illini Union (North Side Shelter)	Illinois Terminal (Platform C)	Illinois Terminal (Platform C)	Illini Union (South Side Shelter)	FAR (South Side)	Orchard Downs (South Shelter)
N	O	E	C	C	E	O	N
7317	5524	2115	4217	4217	6451	1366	7317
6:56P	7:01P	7:08P	7:15P	7:15P	7:22P	7:27P	7:32P
7:16	7:21	7:28	7:35	7:35	7:42	7:47	7:52
7:36	7:41	7:48	7:55	7:55	8:02	8:07	8:12
7:56	8:01	8:08	8:15	8:15	8:22	8:27	8:32
8:16	8:21	8:28	8:35	8:35	8:42	8:47	8:52
8:36	8:41	8:48	8:55	8:55	9:02	9:07	9:12
8:56	9:01	9:08	9:15	9:15	9:22	9:27	9:32
9:16	9:21	9:28	9:35	9:35	9:42	9:47	9:52
9:36	9:41	9:48	9:55	9:55	10:02	10:07	10:12
9:56	10:01	10:08	10:15	10:15	10:22	10:27	10:32
10:16	10:21	10:28	10:35	10:35	10:42	10:47	10:52
10:36	10:41	10:48	10:55	10:55	11:02	11:07	11:12
10:52	10:57	11:04	11:11	11:11	11:18	11:23	11:28
11:16	11:21	11:28	11:35	11:35	11:42	11:47	L11:52*
11:36	11:41	11:48	11:55	11:55	12:02A	12:07A	L12:12A*
11:56	12:01A	12:08A	12:15A	12:15A	12:22	12:27	12:32
12:16A	12:21	12:28	12:35	12:35	12:42	12:47	12:52*
12:36	12:41	12:48	12:55*				
L During the University of Illinois Fall and Spring semesters, these trips continue as the 120 Teal Late Night. Please refer to the times in red for exact schedule.							
* End of route.							

Stop Code  
(for more info,  
see pg. 14)

## 120 Teal Late Night

Late night trips at 11:56P and after are in **Red**. These trips operate during UI Fall and Spring Semesters ONLY. These trips do not operate during UI Breaks (Fall, Winter, and Spring) or Summer Sessions. Due to COVID-19, please check [mtd.org](https://mtd.org) for up-to-date UI schedule information.

Access to essential services help you thrive.



## This route serves iStops.



Look for the orange bus stop signs with the iStop logo.

Fares are not required at these stops - just get on and go.

See pages 15 & 16 to learn more.

\*MTD service may continue to be modified in response to the COVID-19 pandemic. Please visit [mtd.org](https://mtd.org) for the latest updates.

## MCORE

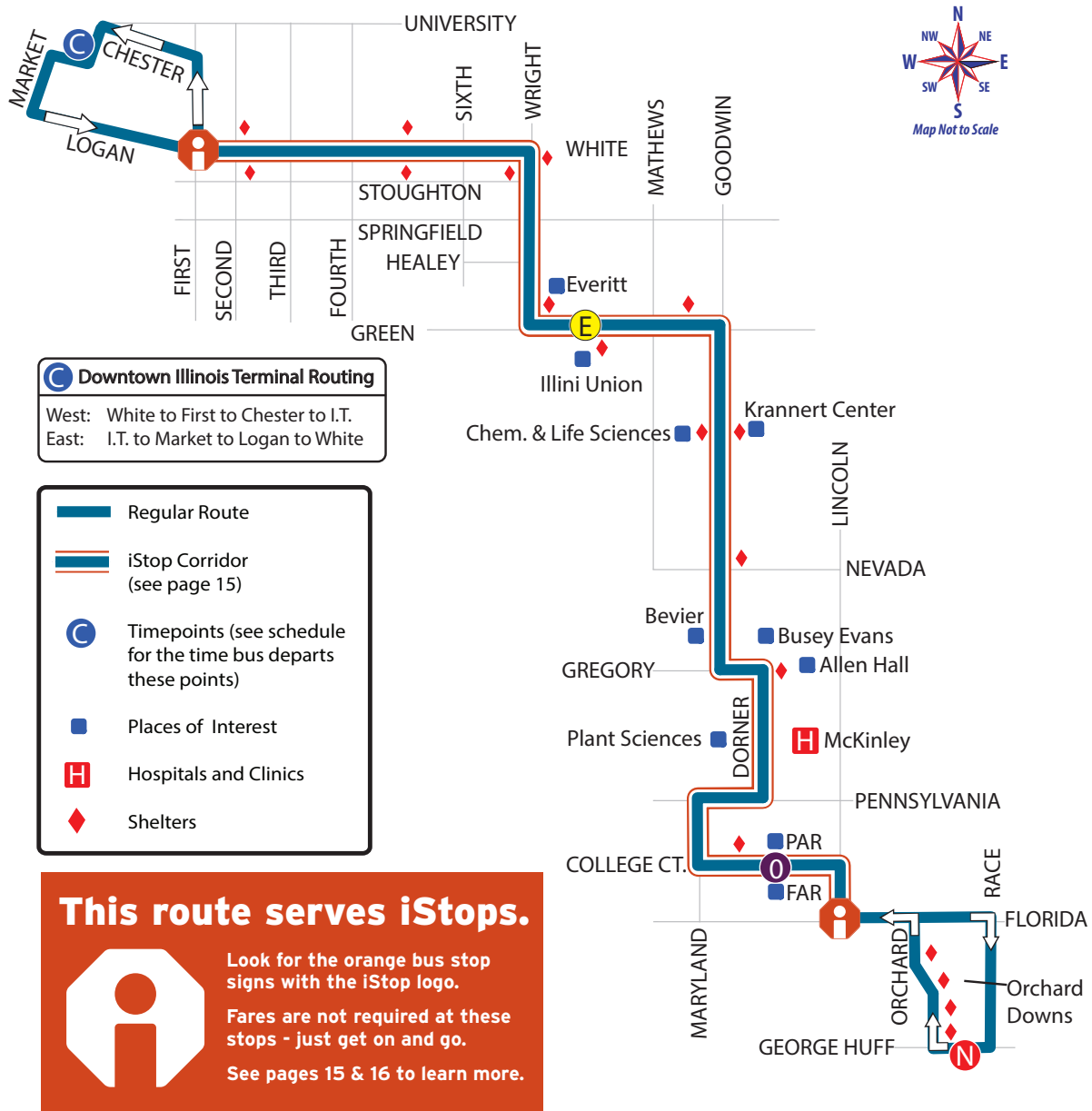
Multimodal Corridor Enhancement Project

MCORE construction will continue through the end of 2020 and may cause temporary service changes.

[mtd.org/mcore](https://mtd.org/mcore).

To receive customized service alerts on changes to your favorite route(s), sign up for an account at [mtd.org](https://mtd.org).

Late night trips operate during UI Fall and Spring Semesters ONLY. They do not operate during UI Breaks (Fall, Winter, and Spring) or Summer Sessions. Due to COVID-19, please check [mtd.org](https://mtd.org) for up-to-date UI schedule information.



- Weekday
- Evening
- Saturday
- Sunday

MCORE

Multimodal Corridor Enhancement Project

MCORE construction will continue through the end of 2020 and may cause temporary service changes.

[mtd.org/mcore](https://mtd.org/mcore).

To receive customized service alerts on changes to your favorite route(s), sign up for an account at [mtd.org](https://mtd.org).

50

YEARS

1971-2021

MTD

Helping our community thrive

# 130 Silver Evening & 130 Silver Ltd Eve

Weekday

Evening

Saturday

Sunday

## 130 Silver Evening

Operates during UI Fall and Spring Semesters ONLY. Does not operate during UI Breaks (Fall, Winter, and Spring) or Summer Sessions. Due to COVID-19, please check [mtd.org](http://mtd.org) for up-to-date UI schedule information.

NORTHBOUND

SOUTHBOUND

Vet - Med (Basic Science Bldg.)	PAR (North Shelter)	Illini Union (South Shelter)	Lincoln Square Garage South	Lincoln Square Garage South	Illini Union (Island Shelter)	PAR (South Side)	Vet - Med (Basic Science Bldg.)
V	O	E	F	F	E	O	V
5511	5524	6451	2571	2571	2115	1366	5511
7:42P	7:26P 7:46	7:33P 7:53	7:40P 8:00	7:25P 7:45	7:33P 7:53	7:40P 8:00	7:42P
8:22	8:06 8:26	8:13 8:33	8:20 8:40	8:05 8:25	8:13 8:33	8:20 8:40	8:22
				8:45	8:53	9:00	9:02
9:02	8:46 9:06	8:53 9:13	9:00 9:20	9:05 9:25	9:13 9:33	9:20 9:40	9:42
9:42	9:26 9:46	9:33 9:53	9:40 10:00	9:45 10:05	9:53 10:13	10:00 10:20	10:22
	10:06	10:13	10:20	10:25	10:33	10:40	
10:22	10:26 10:46	10:33 10:53	10:40 11:00	10:45 11:05	10:53 11:13	11:00 11:20	11:02
11:02	11:06 11:26	11:13 11:33	11:20 11:40	11:25 11:45	11:33 11:53	11:40 12:00	11:42
11:42	11:46	11:53	12:00A	12:05A	12:13A	12:20	12:22A
12:22A	12:06A 12:26	12:13A 12:33	12:20 12:40	12:25 12:45	12:33 12:53	12:40 1:00	1:02
	12:46	12:53	1:00				

Stop Code (for more info, see pg. 14)

❖ End of route.

## 130 Silver Limited Evening

Operates during UI Breaks (Fall, Winter, and Spring) and Summer Sessions ONLY. Due to COVID-19, please check [mtd.org](http://mtd.org) for up-to-date UI schedule information.

Clean, sanitized buses help safety thrive.



NORTHBOUND

SOUTHBOUND

Transit Plaza (SE Platform)	Illini Union (South Shelter)	Lincoln Square Garage South	Lincoln Square Garage South	Illini Union (Island)	Transit Plaza (SW Platform)
T	E	F	F	E	T
6115	6451	2571	2571	2115	5404
6:55P	6:57P	7:03P	6:45P	6:51P	6:53P
7:15	7:17	7:23	7:05	7:11	7:13
7:35	7:37	7:43	7:25	7:31	7:33
7:55	7:57	8:03	7:45	7:51	7:53
			8:05	8:11	8:13
8:15	8:17	8:23	8:25	8:31	8:33
8:35	8:37	8:43	8:45	8:51	8:53
8:55	8:57	9:03	9:05	9:11	9:13
9:15	9:17	9:23	9:25	9:31	9:33
9:35	9:37	9:43	9:45	9:51	9:53
9:55	9:57	10:03	10:05	10:11	10:13
10:15	10:17	10:23	10:25	10:31	10:33
10:35	10:37	10:43	10:45	10:51	10:53
10:55	10:57	11:03	11:05	11:11	11:13
11:15	11:17	11:23	11:25	11:31	11:33
11:35	11:37	11:43	11:45	11:51	11:53
11:55	11:57	12:03A			

Stop Code (for more info, see pg. 14)

❖ End of route.

\*MTD service may continue to be modified in response to the COVID-19 pandemic. Please visit [mtd.org](http://mtd.org) for the latest updates.

This route serves iStops.



Look for the orange bus stop signs with the iStop logo.

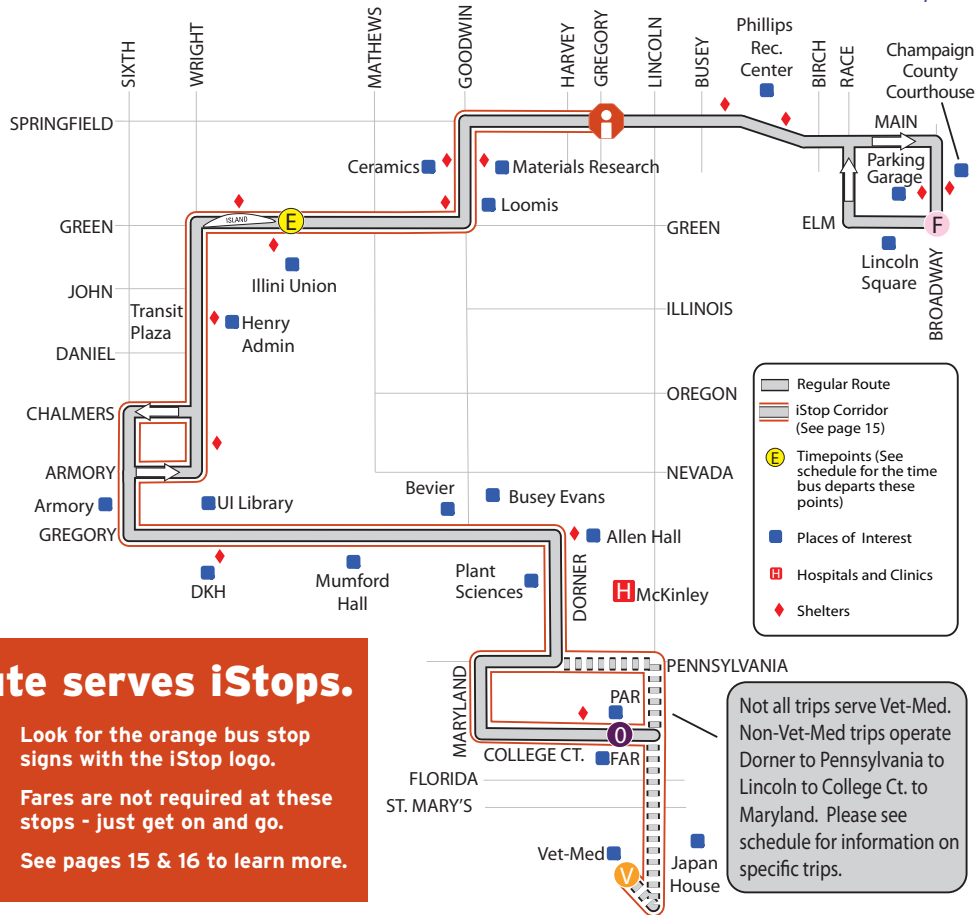
Fares are not required at these stops - just get on and go.

See pages 15 & 16 to learn more.

# 130 Silver Evening & 130 Silver Ltd Eve

## 130 Silver Evening

Operates during UI Fall and Spring Semesters ONLY. Does not operate during UI Breaks (Fall, Winter, and Spring) or Summer Sessions. Due to COVID-19, please check mtd.org for up-to-date UI schedule information.



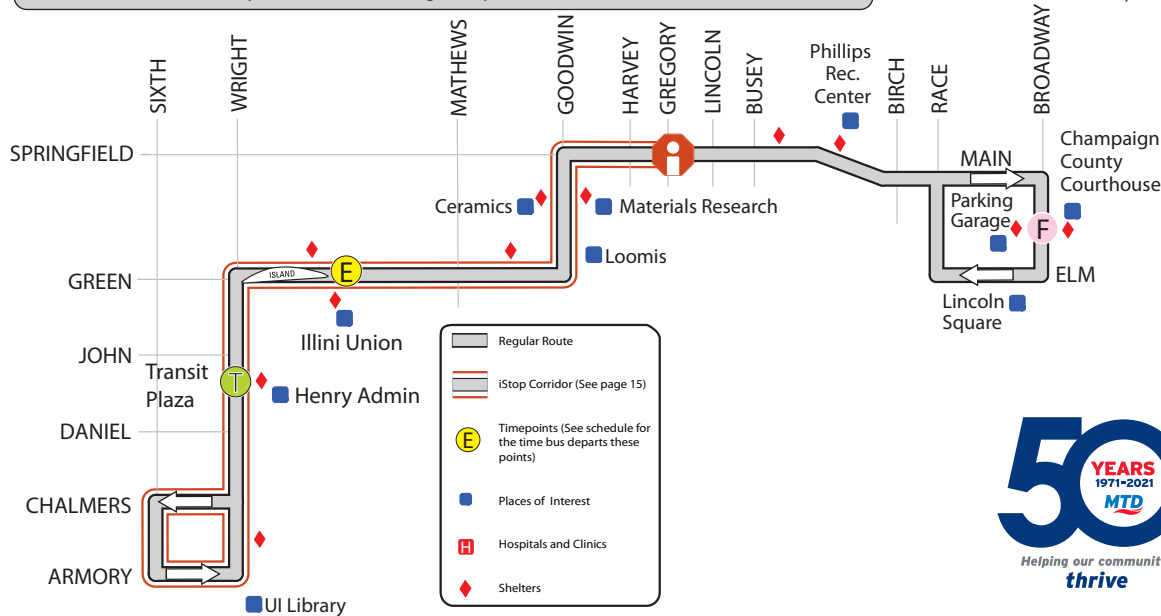
### This route serves iStops.



Look for the orange bus stop signs with the iStop logo.  
Fares are not required at these stops - just get on and go.  
See pages 15 & 16 to learn more.

## 130 Silver Limited Evening

Operates during UI Breaks (Fall, Winter, and Spring) and Summer Sessions ONLY. Due to COVID-19, please check mtd.org for up-to-date UI schedule information.



- Weekday
- Evening
- Saturday
- Sunday

A (CLOCKWISE)				
Round Barn Road (South Side)	Kirby & Mayfair (SW Corner)	Stephens Family YMCA (West Side)	William & Duncan (NE Corner)	Round Barn Road (South Side)
B	J	Y	G	B
4568	4151	0209	5402	4568
7:28P	7:34P	7:47P	7:57P	8:02P
8:08	8:14	8:27	8:37	8:42
8:49	8:55	9:08	9:18	9:23
9:28	9:34	9:47	9:57	10:02
10:05	10:11	10:24	10:34	10:42
10:45	10:51	11:04	11:17	11:25*
C This trip serves Clark & Duncan area via Duncan to Clark, then west on Clark to DSC and turn around to Duncan to Springfield to regular route.				
P This trip serves Plastipak on west Springfield via Springfield to Plastipak to Springfield to regular route.				
❖ End of route.				

Stop Code  
(for more info,  
see pg. 14)

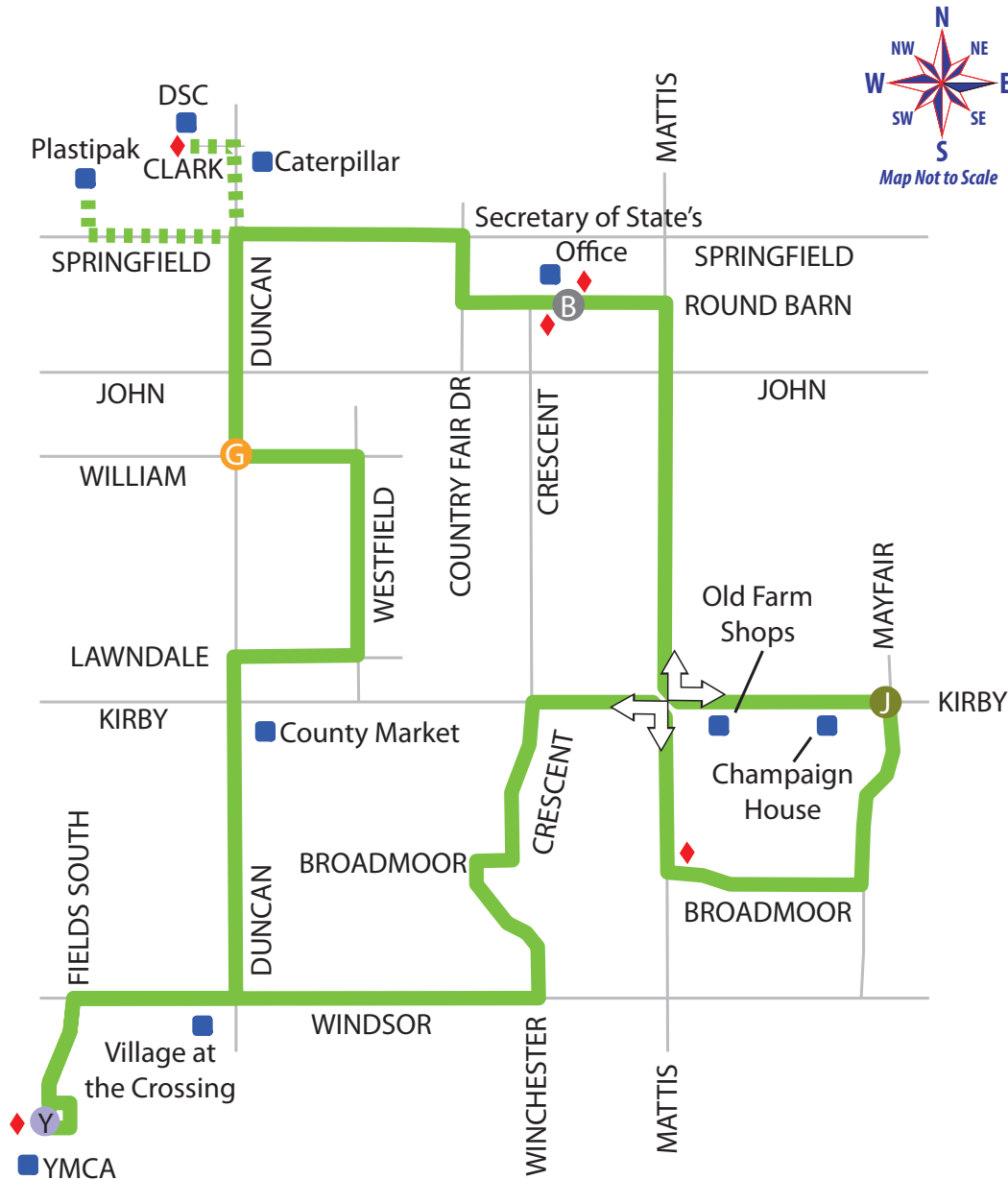


Rides to  
work help  
our economy  
thrive.

B (COUNTER-CLOCKWISE)				
Round Barn Road (North Side)	William & Duncan (NW Corner)	Stephens Family YMCA (West Side)	Kirby & Mayfair (SE Corner)	Round Barn Road (North Side)
B	G	Y	J	B
4568	5402	0209	4151	4568
7:28P	7:33P	7:43P	7:56P	8:01P
8:08	8:13	8:23	8:36	8:41
8:49	8:54	9:04	9:17	9:22
9:28	9:33	9:43	9:56	10:01
10:05	10:10	10:20	10:33	10:38
P10:48	10:57	11:07	11:20	11:25*
P This trip serves Plastipak on west Springfield via Springfield to Plastipak to Springfield to regular route.				
❖ End of route.				

Stop Code  
(for more info,  
see pg. 14)

\*MTD service may continue to be modified in response to the COVID-19 pandemic. Please visit [mtd.org](https://mtd.org) for the latest updates.



- Weekday
- Evening
- Saturday
- Sunday

**We're here to help our community thrive.**

**MTD**  
thrive



Weekday

Evening

Saturday

Sunday

Operates during UI Fall and Spring Semesters ONLY. Does not operate during UI Breaks (Fall, Winter, and Spring) or Summer Sessions. Due to COVID-19, please check mtd.org for up-to-date UI schedule information.

NORTHBOUND							SOUTHBOUND						
PAR (North Side Shelter)	Illinois St. Residence Hall (North Side)	Gregory at Library (North Side)	Third & Daniel (SW Corner)	Illini Union (South Side Shelter)	University & Goodwin (SE Corner)	Lincoln & Killarney (NE Corner)	Lincoln & Killarney (NE Corner)	Goodwin & Clark (NW Corner)	Illini Union (Island Shelter)	Third & Daniel (NW Far Side)	Gregory at Library (South Side Shelter)	Illinois St. Residence Hall (South Side)	PAR (North Side Shelter)
O	Y	X	Z	E	N	R	R	N	E	Z	X	Y	O
5524	1444	1455	4505	6451	1327	4225	4225	7312	5050	4505	1455	1444	5524
7:08P	7:13P	7:17P	7:25P	7:30P	7:33P	7:41P	7:48P	7:54P	7:58P	8:06P	8:14P	8:18P	8:22P
7:28	7:33	7:37	7:45	7:50	7:53	8:01	8:08	8:14	8:18	8:26	8:34	8:38	8:42
7:48	7:53	7:57	8:05	8:10	8:13	8:21	8:28	8:34	8:38	8:46	8:54	8:58	9:02
8:08	8:13	8:17	8:25	8:30	8:33	8:41	8:42	8:54	8:58	9:06	9:14	9:18	9:22
8:25	8:30	8:34	8:41	8:46	8:49	8:55	8:58	9:04	9:08	9:16	9:24	9:28	9:32
8:45	8:50	8:54	9:01	9:06	9:09	9:15	9:20	9:25	9:29	9:35	9:42	9:45	9:49
9:05	9:10	9:14	9:21	9:26	9:29	9:35	9:40	9:45	9:49	9:55	10:02	10:05	10:09
9:25	9:30	9:34	9:41	9:46	9:49	9:55	10:00	10:05	10:09	10:15	10:22	10:25	10:29
9:35	9:40	9:44	9:51	9:56	9:59	10:05	10:10	10:15	10:19	10:25	10:32	10:35	10:39
9:55	10:00	10:04	10:11	10:16	10:19	10:25	10:30	10:35	10:39	10:45	10:52	10:55	10:59
10:15	10:20	10:24	10:31	10:36	10:39	10:45	10:50	10:55	10:59	11:05	11:12	11:15	11:19
10:35	10:40	10:44	10:51	10:56	10:59	11:05	11:10	11:15	11:19	11:25	11:32	11:35	11:39
10:45	10:50	10:54	11:01	11:06	11:09	11:15	11:20	11:25	11:29	11:35	11:42	11:45	11:49
11:05	11:10	11:14	11:21	11:26	11:29	L11:35	11:35	11:45	11:49	11:55	12:02A	12:05A	12:09A
11:25	11:30	11:34	11:41	11:46	11:49	11:55	12:00A	12:05A	12:09A	12:15A	12:22	12:25	12:29
11:45	11:50	11:54	12:01A	12:06A	12:09A	12:15A	12:20	12:25	12:29	12:35	12:42	12:45	12:49*
11:55	12:00A	12:04A	12:11	12:16	12:19	12:25	12:30	12:35	12:39	12:45	12:52	12:55	12:59*
12:15A	12:20	12:24	12:31	12:36	12:39	12:45*							

Stop Code  
(for more info  
see pg. 14)

Stop Code  
(for more info,  
see pg. 14)

L These trips operate Killarney to Lincoln to Anthony to Oak to Kenyon Rd to Lincoln resuming regular 220 South routing at the southwest corner of Lincoln & Killarney.  
\* End of route.

\*MTD service may continue to be modified in response to the COVID-19 pandemic. Please visit mtd.org for the latest updates.

This route serves iStops.



Look for the orange bus stop signs with the iStop logo.  
Fares are not required at these stops - just get on and go.  
See pages 15 & 16 to learn more.



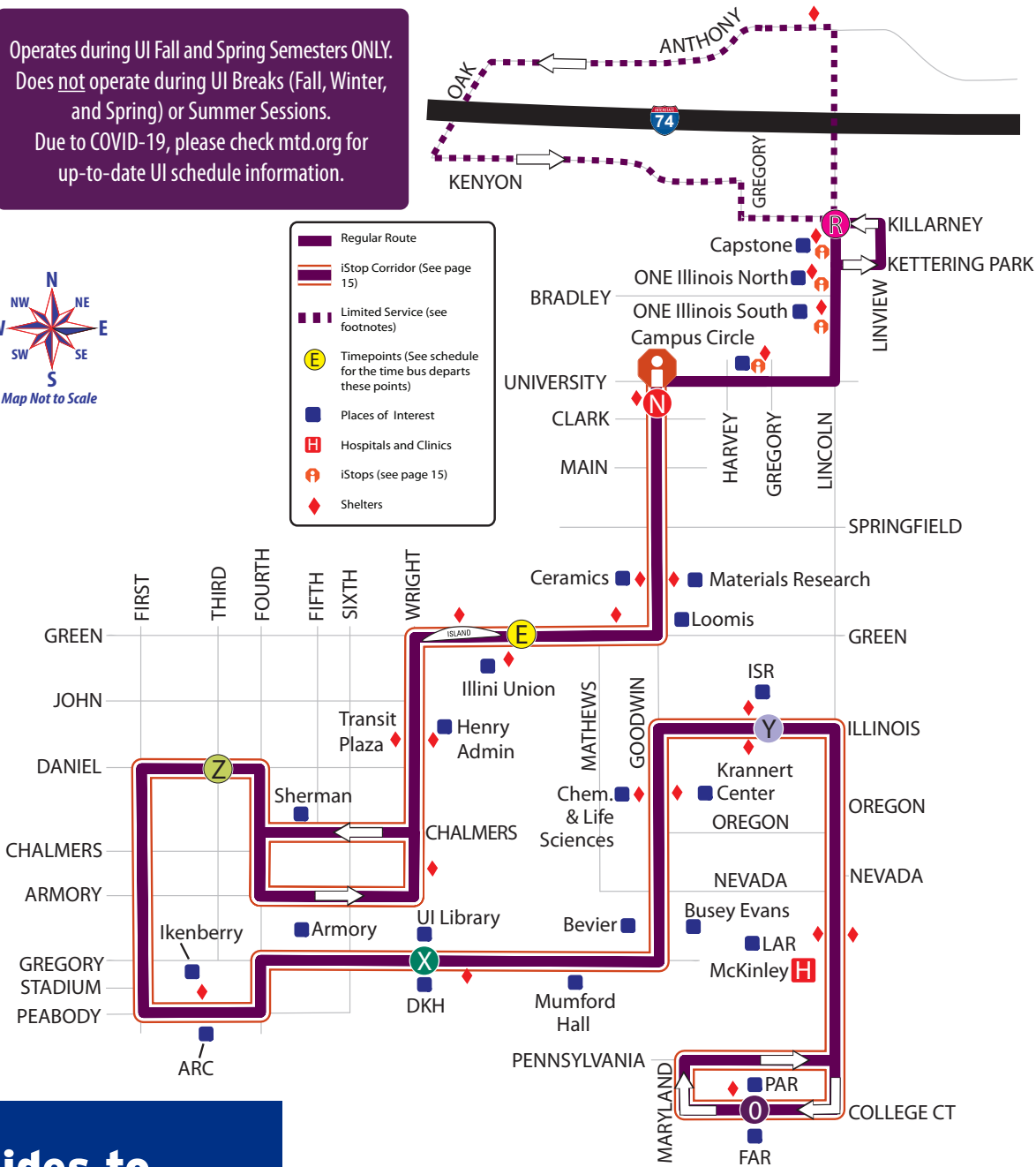
Access to essential services help you thrive.



Operates during UI Fall and Spring Semesters ONLY.  
Does not operate during UI Breaks (Fall, Winter, and Spring) or Summer Sessions.  
Due to COVID-19, please check [mtd.org](http://mtd.org) for up-to-date UI schedule information.



- Regular Route
- iStop Corridor (See page 15)
- Limited Service (see footnotes)
- Timepoints (See schedule for the time bus departs these points)
- Places of Interest
- Hospitals and Clinics
- iStops (see page 15)
- Shelters



- Weekday
- Evening
- Saturday
- Sunday

**Rides to work help our economy thrive.**

**This route serves iStops.**

Look for the orange bus stop signs with the iStop logo.

Fares are not required at these stops - just get on and go.

See pages 15 & 16 to learn more.



- Weekday
- Evening
- Saturday
- Sunday

Operates during UI Breaks (Fall, Winter, and Spring) and Summer Sessions ONLY. Due to COVID-19, please check mtd.org for up-to-date UI schedule information. See 220 Illini Evening on Page 113 for schedule during UI Fall and Spring Semesters.

NORTHBOUND					SOUTHBOUND		
Transit Plaza (SE Platform)	Illini Union (South Side Shelter)	University & Goodwin (SE Corner)	Lincoln & Killarney (NE Corner)	Lincoln & Killarney (NE Corner)	Goodwin & Clark (NW Corner)	Illini Union (Island Shelter)	Transit Plaza (SW Platform)
T	E	N	R	R	N	E	T
6115	6451	1327	4225	4225	7312	5050	5404
6:50P	6:52P	6:56P	7:01P	7:06P	7:12P	7:16P	7:18P
7:20	7:22	7:26	L7:31	7:36	7:42	7:46	7:48
7:50	7:52	7:56	8:01	8:06	8:12	8:16	8:18
8:20	8:22	8:26	L8:31	8:36	8:42	8:46	8:48
8:50	8:52	8:56	9:01	9:06	9:12	9:16	9:18
9:20	9:22	9:26	9:31	9:36	9:42	9:46	9:48
9:50	9:52	9:56	10:01	10:06	10:12	10:16	10:18
10:20	10:22	10:26	10:31	10:36	10:42	10:46	10:48
10:50	10:52	10:56	11:01	11:06	11:12	11:16	11:18
11:20	11:22	11:26	L11:31	11:36	11:42	11:46	11:48
11:50	11:52	11:56	12:01A*				

Stop Code (for more info, see pg. 14)

L These trips operate Killarney to Lincoln to Anthony to Oak to Kenyon Rd to Lincoln resuming regular 220 Illini South routing at the southwest corner of Lincoln & Killarney. At all other times operates regular route.  
\* End of route.

Clean, sanitized buses help safety thrive.



This route serves iStops.



Look for the orange bus stop signs with the iStop logo.

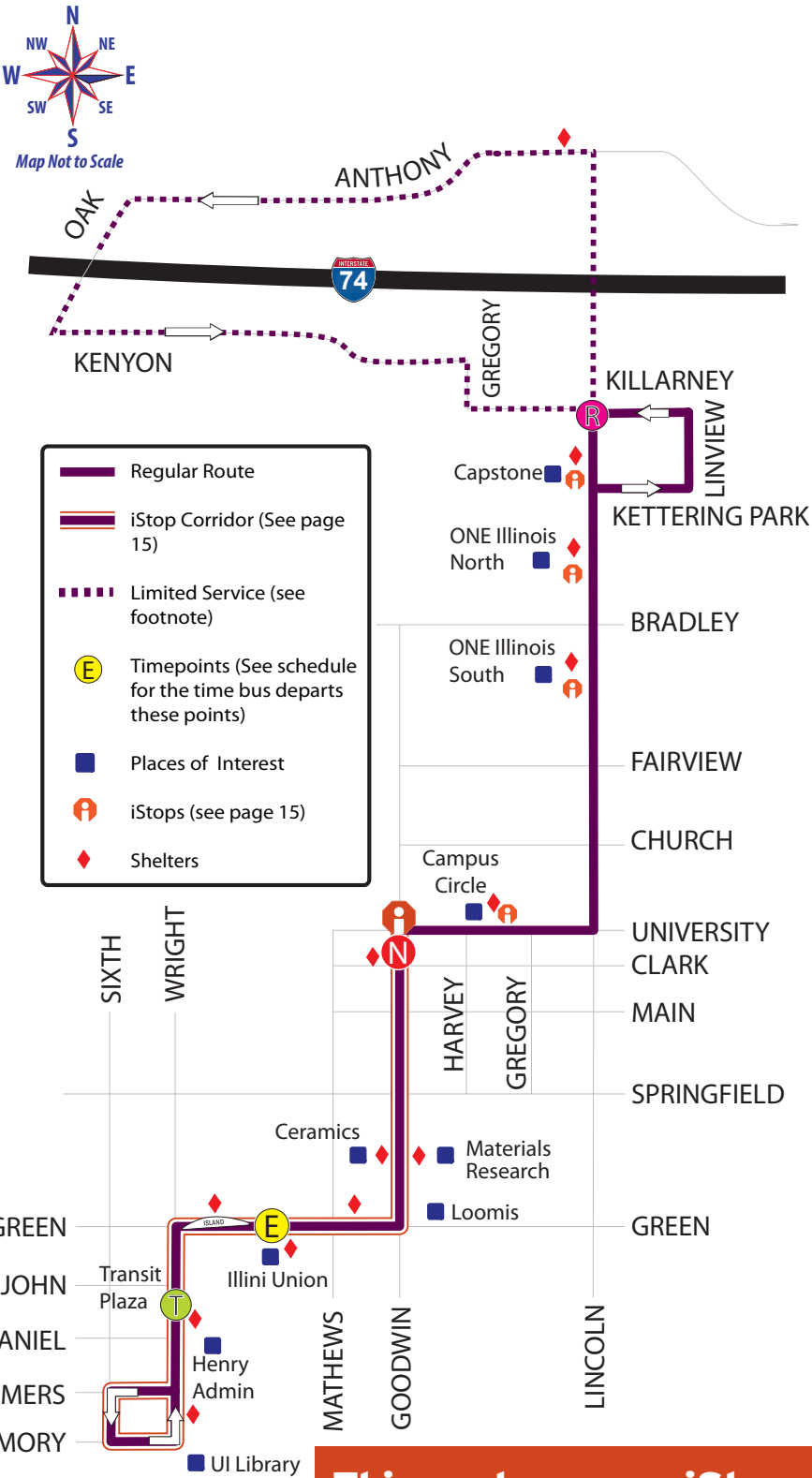
Fares are not required at these stops - just get on and go.

See pages 15 & 16 to learn more.

\*MTD service may continue to be modified in response to the COVID-19 pandemic. Please visit mtd.org for the latest updates.

# 220 Illini Limited Evening

Operates during UI Breaks (Fall, Winter, and Spring) and Summer Sessions ONLY. Due to COVID-19, please check [mtd.org](http://mtd.org) for up-to-date UI schedule information. See 220 Illini Evening on Page 114 for map during UI Fall and Spring Semesters.



- Weekday
- Evening
- Saturday
- Sunday



**This route serves iStops.**

Look for the orange bus stop signs with the iStop logo.

Fares are not required at these stops - just get on and go.

See pages 15 & 16 to learn more.

Weekday

Evening

Saturday

Sunday

For service, use the App or call: 217.384.8188

SafeRides Connect is available on the following dates and times during the University of Illinois Fall and Spring Semester days. SafeRides operates during Fall, Winter, and Spring Breaks, but with reduced service. Due to COVID-19, please confirm dates of UI Breaks before riding:

- August 28 to October 31, 2020 from 7:00PM until 6:30AM (requests taken until 6:00AM)
- November 1, 2020 to March 13, 2021 from 5:00PM until 6:30AM (requests taken until 6:00AM)
- March 14 to May 14, 2021 from 7:00PM until 6:30AM (requests taken until 6:00AM)

SafeRides Connect is available on the following dates and times during University of Illinois Fall, Winter, and Spring Breaks:

- November 21 to November 28, 2020 from 5:00PM until 12:30AM (requests taken until 12:00AM)
- December 19, 2020 to January 16, 2021 from 5:00PM until 12:30AM (requests taken until 12:00AM)
- March 13 to March 20, 2021 from 7:00PM until 12:30AM (requests taken until 12:00AM)

There is no SafeRides Connect on the following Sundays due to reduced service:

- 2020: November 22, December 20, and December 27
- 2021: January 3, January 10, and March 14

There is no SafeRides Connect during the University of Illinois Summer Sessions I and II.

What it is:

The purpose of SafeRides Connect is to provide safe transportation to individuals who are generally traveling alone and when no other means of safe transportation are available within the designated SafeRides Connect boundaries. There is a maximum limit of three persons per pick-up location. SafeRides Connect does not duplicate fixed-route service already provided by MTD. SafeRides Connect does not provide emergency transportation services to medical facilities. SafeRides Connect does not provide service to and from bars.

How to use it:

This depends on where you are, where you want to go, what time it is, and how many of you there are. From dusk (7:00PM/5:00PM) until 6:00AM you can use SafeRides Connect anywhere within the designated boundaries (see map on next page), provided there are three persons or fewer at the pick-up location and the trip cannot be completed directly on a fixed route.

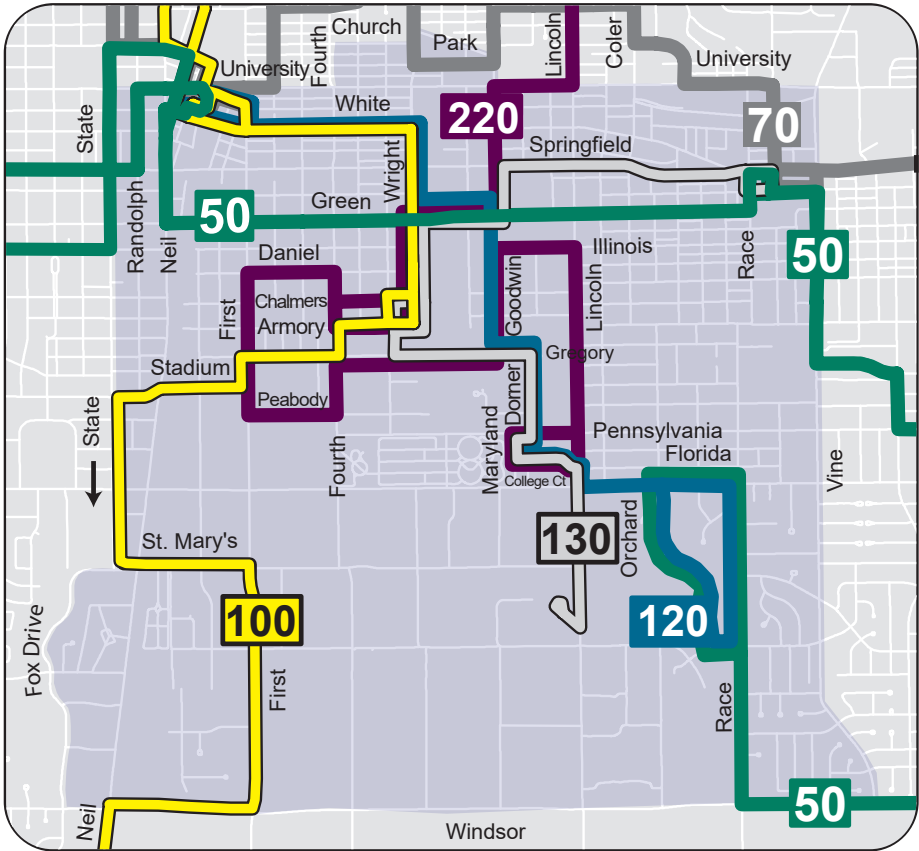
Use the SafeRides Connect App. Download the SafeRides Connect App from the Apple App Store or the Google Play Store and register yourself. Open the App, enter your origin, destination, and number of people; and tap "Create Journey". The App will determine if a fixed-route trip is appropriate and will provide an itinerary. If no fixed route is appropriate, a SafeRide Connect trip will be offered. Tap "Book Trip" to accept the ride. Then monitor the App for updated trip information.

You can also call 217.384.8188. Provide the Dispatcher with the following information: your name (first and last), phone number, email address, pick-up location (street address/landmark), and destination. If your trip is within the SafeRides Connect boundaries, the Dispatcher will enter the trip into the system and will give you the details of the trip.

Expect waiting times of 15 minutes during the week, and up to 30 minutes on the weekend when demand is higher. Upon boarding the SafeRides Connect van, the person who scheduled the trip will be required to display their valid pass or pay the appropriate fare to the SafeRides Connect Operator. As a courtesy to other SafeRides Connect passengers, please be at the scheduled location when the Operator arrives. Upon arriving at a pick-up location, the SafeRides Connect Operator will **only wait two minutes** for passengers to board before continuing to the next scheduled pick-up/drop-off location. Requests for SafeRides Connect will be taken until 6:00AM for trips to be completed by 6:30AM.

If your pick-up and drop-off locations are both directly on any fixed route (example: residence hall to residence hall trips) and/or there are more than three persons traveling together, you will be directed to use the fixed routes to complete your trip. A ride on MTD's fixed-route service is also considered a safe ride.

SafeWalks escorts, student employees of the University Police Department, are available for short walking trips on campus. Call 217.333.1216 or contact the UI Police via emergency campus phone.



- Weekday
- Evening
- Saturday
- Sunday

**EVENING FIXED-ROUTE SERVICE WITHIN SAFERIDES CONNECT BOUNDARIES**

	50 Green
	70 Grey
	100 Yellow
	120 Teal
	130 Silver
	220 Illini
	SafeRides Connect Service Area

**MCORE**  
Multimodal Corridor Enhancement Project

MCORE construction will continue through the end of 2020 and may cause temporary service changes.

[mtd.org/mcore](https://mtd.org/mcore).

To receive customized service alerts on changes to your favorite route(s), sign up for an account at [mtd.org](https://mtd.org).



\*MTD service may continue to be modified in response to the COVID-19 pandemic. Please visit [mtd.org](https://mtd.org) for the latest updates.

# Saturday Daytime System Map

mtd.org

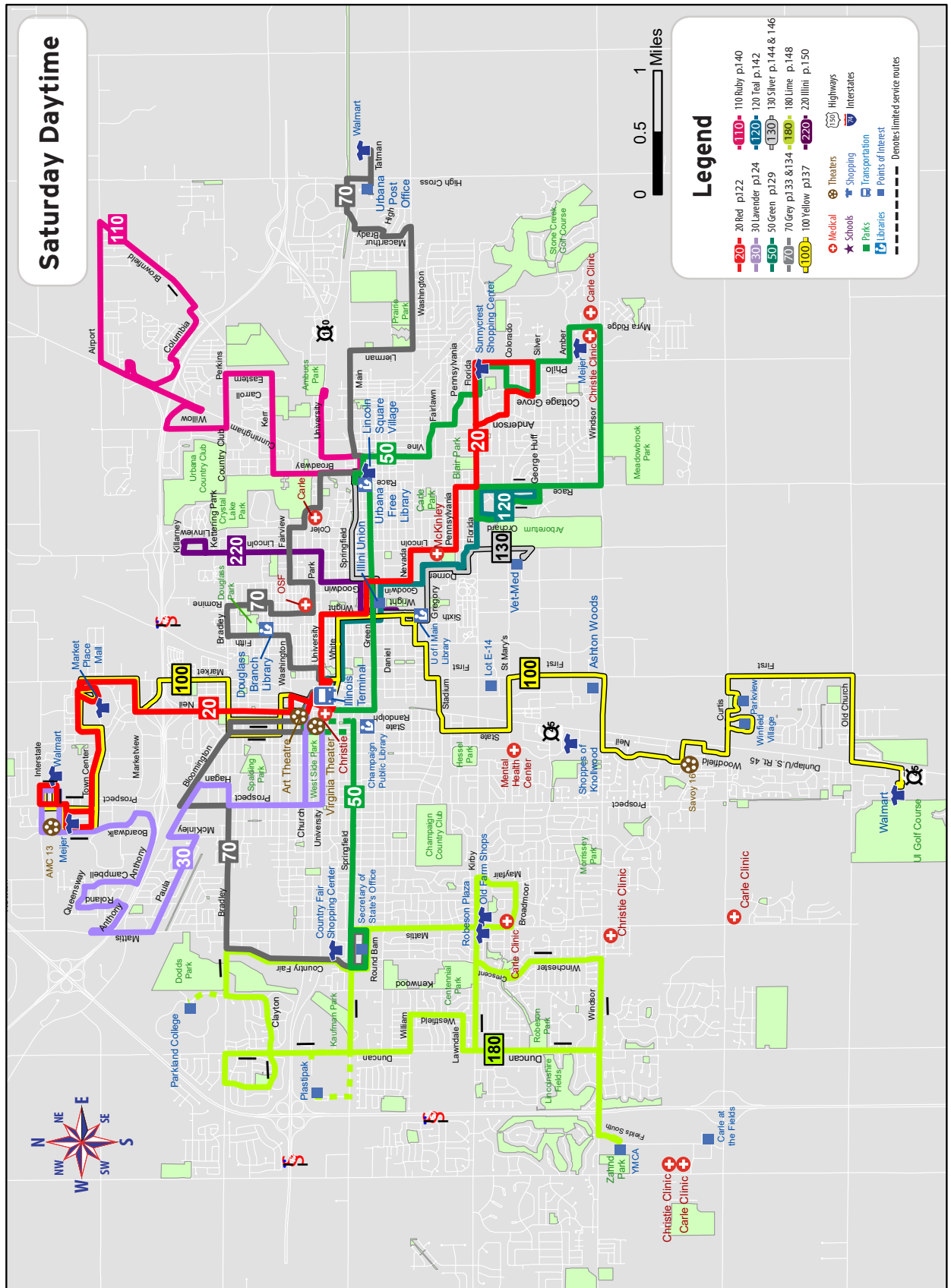
Weekday

Evening

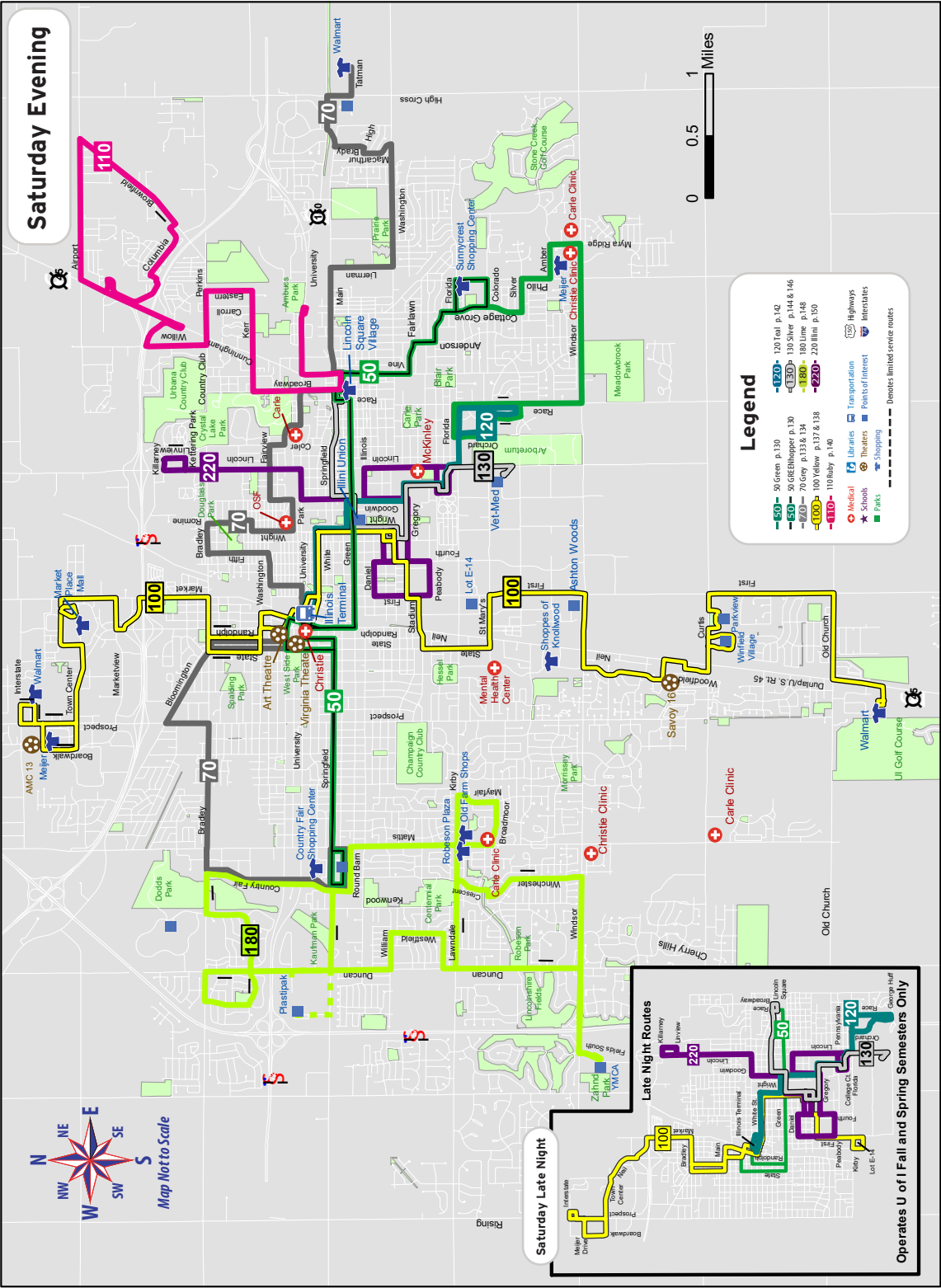
Saturday

Sunday

## Saturday Daytime



# Saturday Evening & Late Night System Maps



Sunday

Saturday

Evening

Weekday

# 20 Red Saturday

mtd.org

Weekday

Evening

Saturday

Sunday

C (TO CHAMPAIGN)							U (TO URBANA)				
Silver & Vawter (NE Corner)	Pennsylvania & Race (SE Corner)	Illini Union (North Side)	Illinois Terminal (Platform B)	Market Place (NE Mall Entrance)	Champaign Walmart (East Shelter)	Market Place (NE Mall Entrance)	Illinois Terminal (Platform A)	Illini Union (South Side Shelter)	Florida & Vine (SW Corner)	Silver & Vawter (NE Corner)	
L	K	E	C	A	X	A	C	E	H	L	
6341	5714	2115	6462	3171	1374	3171	7534	6451	4306	6341	Stop Code (for more info, see pg. 14)
7:29A 7:59	7:38A 8:08	7:13A 7:43 8:13	7:21A 7:51 8:21	7:32A 8:02 8:32	7:43A 8:13 8:43	7:55A 8:25 8:55	7:35A 8:05 8:35 9:05	7:11A 7:41 8:11 8:41 9:11	7:19A 7:49 8:19 8:49 9:19	7:25A 7:55 8:25 8:55 9:25	
8:29 8:59 9:29 9:59 10:29	8:38 9:08 9:38 10:08 10:38	8:43 9:13 9:43 10:13 10:43	8:51 9:21 9:51 10:21 10:51	9:02 9:32 10:02 10:32 11:02	9:13 9:43 10:13 10:43 11:13	9:25 9:55 10:25 10:55 11:25	9:35 10:05 10:35 11:05 11:35	9:41 10:11 10:41 11:11 11:41	9:49 10:19 10:49 11:19 11:49	9:55 10:25 10:55 11:25 11:55	
10:59 11:29 11:59 12:29P 12:59	11:08 11:38 12:08P 12:38 1:08	11:13 11:43 12:13P 12:43 1:13	11:21 11:51 12:21P 12:51 1:21	11:32 12:02P 12:32 1:02 1:32	11:43 12:13P 12:43 1:13 1:43	11:55 12:25P 12:55 1:25 1:55	12:05P 12:35 1:05 1:35 2:05	12:11P 12:41 1:11 1:41 2:11	12:19P 12:49 1:19 1:49 2:19	12:25P 12:55 1:25 1:55 2:25	
1:29 1:59 2:29 2:59 3:29	1:38 2:08 2:38 3:08 3:38	1:43 2:13 2:43 3:13 3:43	1:51 2:21 2:51 3:21 3:51	2:02 2:32 3:02 3:32 4:02	2:13 2:43 3:13 3:43 4:13	2:25 2:55 3:25 3:55 4:25	2:35 3:05 3:35 4:05 4:35	2:41 3:11 3:41 4:11 4:41	2:49 3:19 3:49 4:19 4:49	2:55 3:25 3:55 4:25 4:55	
3:59 4:29 4:59 5:29 5:59	4:08 4:38 5:08 5:38 6:08	4:13 4:43 5:13 5:43 6:13*	4:21 4:51 5:21 5:51	4:32 5:02 5:32 6:02	4:43 5:13 5:43 6:13	4:55 5:25 5:55 6:25	5:05 5:35 6:05 6:35	5:11 5:41 6:11* 6:41*	5:19 5:49	5:25 5:55	

\* End of route.

Maintaining our fleet to top standards helps mobility thrive.



## This route serves iStops.



Look for the orange bus stop signs with the iStop logo.

Fares are not required at these stops - just get on and go.

See pages 15 & 16 to learn more.

\*MTD service may continue to be modified in response to the COVID-19 pandemic. Please visit [mtd.org](http://mtd.org) for the latest updates.

**MCORE**  
Multimodal Corridor Enhancement Project

MCORE construction will continue through the end of 2020 and may cause temporary service changes.

[mtd.org/mcore](http://mtd.org/mcore).

To receive customized service alerts on changes to your favorite route(s), sign up for an account at [mtd.org](http://mtd.org).



# 30 Lavender Saturday

mtd.org

Weekday

Evening

Saturday

Sunday

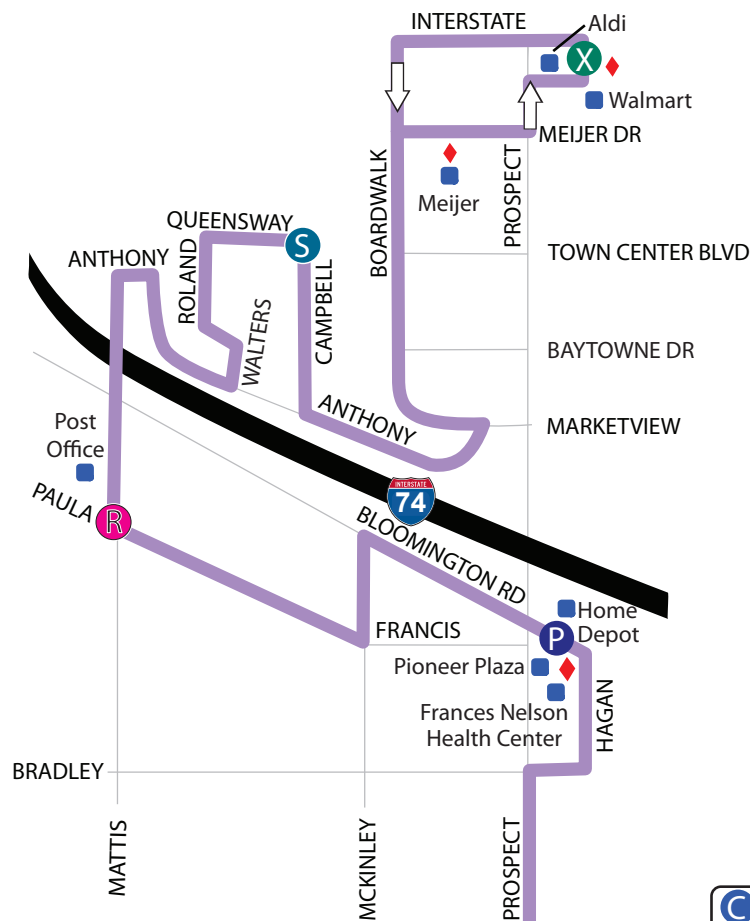
NORTHBOUND						SOUTHBOUND				
Illinois Terminal (Platform B)	Bloomington at Home Depot (North Side)	Paula & Mattis (NE Corner)	Campbell & Queensway (SW Corner)	Champaign WalMart (East Shelter)	Champaign WalMart (East Shelter)	Campbell & Queensway (NW Far Side)	Paula & Mattis (SE Far Side)	Bloomington at Pioneer Plaza (South Side)	Illinois Terminal (Platform B)	
C	P	R	S	X	X	S	R	P	C	
6462	7764	1553	1611	1374	1374	1611	1553	0021	6462	Stop Code (for more info, see pg. 14)
7:27A	7:35A	7:40A	7:16A	7:46	7:26A	7:34A	7:40A	7:46A	7:54A	
7:57	8:05	8:10	7:46	8:16	7:56	8:04	8:10	8:16	8:24	
8:27	8:35	8:40	8:16	8:26	8:26	8:34	8:40	8:46	8:54	
8:57	9:05	9:10	8:46	8:56	8:56	9:04	9:10	9:16	9:24	
			9:16	9:26	9:26	9:34	9:40	9:46	9:54	
9:27	9:35	9:40	9:46	9:56	9:56	10:04	10:10	10:16	10:24	
9:57	10:05	10:10	10:16	10:26	10:26	10:34	10:40	10:46	10:54	
10:27	10:37	10:42	10:48	10:56	10:56	11:04	11:10	11:16	11:24	
10:57	11:07	11:12	11:18	11:26	11:26	11:34	11:40	11:46	11:54	
11:27	11:37	11:42	11:48	11:56	11:56	12:04P	12:10P	12:16P	12:24P	
11:57	12:07P	12:12P	12:18P	12:26P	12:26P	12:34	12:40	12:46	12:54	
12:27P	12:37	12:42	12:48	12:56	12:56	1:04	1:10	1:16	1:24	
12:57	1:07	1:12	1:18	1:26	1:26	1:34	1:40	1:46	1:54	
1:27	1:37	1:42	1:48	1:56	1:56	2:04	2:10	2:16	2:24	
1:57	2:07	2:12	2:18	2:26	2:26	2:35	2:41	2:47	2:56	
2:27	2:37	2:42	2:48	2:56	2:56	3:05	3:11	3:17	3:26	
2:57	3:07	3:12	3:18	3:26	3:26	3:35	3:41	3:47	3:56	
3:27	3:37	3:42	3:48	3:56	3:56	4:05	4:11	4:17	4:26	
3:57	4:07	4:12	4:18	4:26	4:26	4:35	4:41	4:47	4:56	
4:27	4:37	4:42	4:48	4:56	4:56	5:05	5:11	5:17	5:26	
4:57	5:07	5:12	5:18	5:26	5:26	5:35	5:41	5:47	5:56	
5:27	5:37	5:42	5:48	5:56	5:56	6:05	6:11	6:17	6:26*	
5:57	6:07	6:12	6:18*							

❖ End of route.

Access to essential  
services help you thrive.

**MTD**  
thrive

\*MTD service may  
continue to be  
modified in response  
to the COVID-19  
pandemic. Please  
visit mtd.org for  
the latest updates.



Weekday

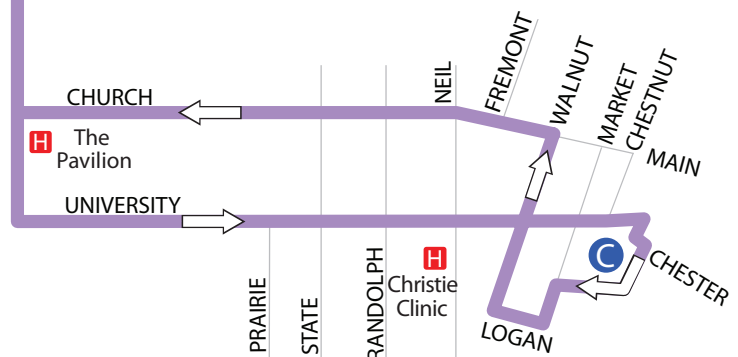
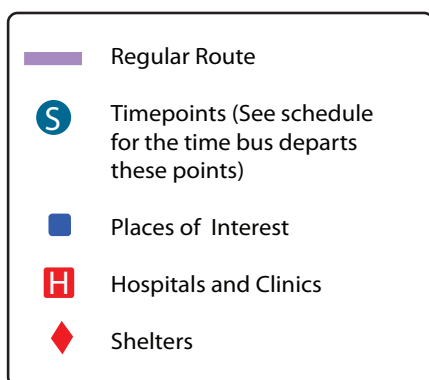
Evening

Saturday

Sunday

#### Downtown Illinois Terminal Routing

South: University to Chester to I.T. to Market to Logan to Walnut.



# 50 Green Saturday Daytime

mtd.org

Weekday

Evening

Saturday

Sunday

## WESTBOUND

Orchard Downs South Shelter	Windsor & Vine (SE Far Side)	Urbana Meijer (North Side)	Sunnycrest (East Side)	Lincoln Square Garage South	Illini Union (North Side Shelter)	Illinois Terminal (Platform B)	Springfield & Willis (NE Corner)	Round Barn Road (North Side)
N	P	D	Q	F	E	C	R	B
7317	5295	5053	6464	2571	2115	6462	3315	4568
			6:14A	5:53A	5:59A	6:07A	6:14A	H6:17A
			6:57	6:23	6:29	6:37	6:44	P6:47
			7:06	7:06	7:11	7:21	7:31	B7:35
7:08A	7:16A	7:21A	7:27	7:36	7:41	7:51	8:01	B8:05
7:34	7:42	7:47	7:53	8:02	8:07	8:17	8:27	B8:31
8:04	8:12	8:17	8:23	8:32	8:37	8:47	8:57	B9:01
8:34	8:42	8:47	8:53	9:02	9:07	9:17	9:27	B9:31
9:04	9:12	9:17	9:23	9:32	9:37	9:47	9:57	B10:01
9:34	9:42	9:47	9:53	10:02	10:07	10:17	10:27	B10:31
10:04	10:12	10:17	10:23	10:32	10:37	10:47	10:57	B11:01
10:34	10:42	10:47	10:53	11:02	11:07	11:17	11:27	B11:31
11:04	11:12	11:17	11:23	11:32	11:37	11:47	11:57	B12:01P
11:34	11:42	11:47	11:53	12:02P	12:07P	12:17P	12:27P	B12:31
12:04P	12:12P	12:17P	12:23P	12:32	12:37	12:47	12:57	B1:01
12:34	12:42	12:47	12:53	1:02	1:07	1:17	1:27	B1:31
1:04	1:12	1:17	1:23	1:32	1:37	1:47	1:57	B2:01
1:34	1:42	1:47	1:53	2:02	2:07	2:17	2:27	B2:31
2:04	2:12	2:17	2:23	2:32	2:37	2:47	2:57	B3:01
2:34	2:42	2:47	2:53	3:02	3:07	3:17	3:27	B3:31
3:04	3:12	3:17	3:23	3:32	3:37	3:47	3:57	B4:01
3:34	3:42	3:47	3:53	4:02	4:07	4:17	4:27	B4:31
4:04	4:12	4:17	4:23	4:32	4:37	4:47	4:57	B5:01
4:34	4:42	4:47	4:53	5:02	5:07	5:17	5:27	B5:31
5:04	5:12	5:17	5:23	5:32	5:37	5:47	5:57	B6:01
5:34	5:42	5:47	5:53	6:02	6:07	6:17	6:27	N6:31
6:04	6:12	6:17	6:23	6:32	6:37	6:47	6:57	N7:01

Stop Code  
(for more  
info, see  
pg. 14)

- B These trips continue as 70 Grey East trips. Please refer to the 70 Grey Saturday for exact route and schedule.
- H This trip serves Holiday Park via the 50 Green. The 6:17A trip is due at Westfield & Lawndale at 6:24A, John & Goldenview at 6:30A, and Round Barn Road at 6:37A.
- N These trips continue as a 50 Green East Saturday Evening. Please refer to the 50 Green Saturday Evening & Late Night for exact route and schedule.
- P This trip serves Plastipak on west Springfield via Springfield to Plastipak to Springfield to Duncan. At Springfield & Duncan continues south on Duncan as a 180B Lime.

50 Green Saturday Daytime Map on Page 129

We're here  
to help our  
community  
thrive.

**MTD**  
thrive

This route serves iStops.



Look for the orange bus stop  
signs with the iStop logo.

Fares are not required at these  
stops - just get on and go.

See pages 15 & 16 to learn more.

\*MTD service may  
continue to be  
modified in response  
to the COVID-19  
pandemic. Please  
visit mtd.org for  
the latest updates.

**MCORE**  
Multimodal Corridor Enhancement Project

MCORE construction will continue  
through the end of 2020 and may  
cause temporary service changes.

[mtd.org/mcore](https://mtd.org/mcore).

To receive customized service alerts  
on changes to your favorite route(s),  
sign up for an account at [mtd.org](https://mtd.org).

# 50 Green Saturday Daytime

**EASTBOUND**

Round Barn Road (North Side)	Springfield & Willis (SW Corner)	Illinois Terminal (Platform A)	Illini Union (South Side Steller)	Lincoln Square Garage East	Sunnycrest (West Side)	Urbana Meijer (South Side)	Windsor & Vine (NE Corner)	Orchard Downs South Steller
B	R	C	E	F	Q	D	P	N
4568	3315	7534	6451	6514	6464	5053	5295	7317
6:45A R7:15 7:45	6:50A 7:20 7:50	6:57A 7:27 7:57	7:07A 7:37 8:07	6:03A S6:38 7:14 7:44 8:14	L6:12A L6:55 7:22 7:52 8:22	7:28A 7:58 8:28	7:31A 8:01 8:31	7:34A 8:04 8:34
8:15 8:45 9:15 9:45 10:15	8:20 8:50 9:20 9:50 10:20	8:27 8:57 9:27 9:57 10:27	8:37 9:07 9:37 10:07 10:37	8:44 9:14 9:44 10:14 10:44	8:52 9:22 9:52 10:22 10:52	8:58 9:28 9:58 10:28 10:58	9:01 9:31 10:01 10:31 11:01	9:04 9:34 10:04 10:34 11:04
10:45 11:15 11:45 12:15P 12:45	10:50 11:20 11:50 12:20P 12:50	10:57 11:27 11:57 12:27P 12:57	11:07 11:37 12:07P 12:37 1:07	11:14 11:44 12:14P 12:44 1:14	11:22 11:52 12:22P 12:52 1:22	11:28 11:58 12:28P 12:58 1:28	11:31 12:01P 12:31 1:01 1:31	11:34 12:04P 12:34 1:04 1:34
1:15 1:45 2:15 2:45 3:15	1:20 1:50 2:20 2:50 3:20	1:27 1:57 2:27 2:57 3:27	1:37 2:07 2:37 3:07 3:37	1:44 2:14 2:44 3:14 3:44	1:52 2:22 2:52 3:22 3:52	1:58 2:28 2:58 3:28 3:58	2:01 2:31 3:01 3:31 4:01	2:04 2:34 3:04 3:34 4:04
3:45 4:15 4:45 5:15 5:39 6:09	3:50 4:20 4:50 5:20 5:44 6:14	3:57 4:27 4:57 5:27 5:51 6:21	4:07 4:37 5:07 5:37 6:01 6:31	4:14 4:44 5:14 5:44 6:08 6:38	4:22 4:52 5:22 5:52 6:16 6:46	4:28 4:58 5:28 5:58 6:22 6:52	4:31 5:01 5:31 6:01 6:25 6:55	4:34 5:04 5:34 6:04 6:28 6:58

Stop Code  
(for more  
info, see  
pg. 14)

- D These trips continue as 50 Green West Saturday Evening trips. Please refer to the 50 Green Saturday Evening & Late Night for exact route and schedule.
- L These trips do not serve southeast Urbana and operate Pennsylvania to Cottage Grove to Colorado resuming as the 50 Green West at Cottage Grove & Colorado.
- R This trip serves Plastipak due to leave at 7:10AM.
- S This trip leaves Lincoln Square via Elm to Vine to Main to Brady. At 6:42A, the bus leaves Main & Brady via the 50 Green West due at Washington & Lierman at 6:49A, Florida & Philo at 6:53A, and then continues as the regular 50 Green West Saturday due at Sunnycrest at 6:55A.

50 Green Saturday Daytime Map on Page 129

**This route serves iStops.**



Look for the orange bus stop signs with the iStop logo.

Fares are not required at these stops - just get on and go.

See pages 15 & 16 to learn more.

**MCORE**  
Multimodal Corridor Enhancement Project

MCORE construction will continue through the end of 2020 and may cause temporary service changes.

[mtd.org/mcore](http://mtd.org/mcore).

To receive customized service alerts on changes to your favorite route(s), sign up for an account at [mtd.org](http://mtd.org).



# 50 Green Saturday Evening & Late Night

Weekday

Evening

Saturday

Sunday

## 50 Green Saturday Evening

WESTBOUND								
Orchard Downs South Shelter	Windsor & Vine (SE Far Side)	Urbana Meijer (North Side)	Sunnycrest (East Side)	Lincoln Square Garage South	Illini Union (North Side Shelter)	Illinois Terminal (Platform B)	Springfield & Willis (NE Corner)	Round Barn Road (North Side)
N	P	D	Q	F	E	C	R	B
7317	5295	5053	6464	2571	2115	6462	3315	4568
6:28P	6:33P	6:37P	6:44P	6:53P	6:59P	7:07P	7:14P	7:18P
6:58	7:03	7:07	7:14	7:23	7:29	7:37	7:44	7:48
7:26	7:32	7:37	7:44	7:53	7:59	8:07	8:14	8:18
7:56	8:02	8:07	8:14	8:23	8:29	8:37	8:44	8:48
8:26	8:32	8:37	8:44	8:53	8:59	9:07	9:14	9:18
8:56	9:02	9:07	9:14	9:23	9:29	9:37	9:44	9:48
9:26	9:32	9:37	9:44	9:53	9:59	10:07	10:14	10:18
9:56	10:02	10:07	10:14	10:23	10:29	10:37	10:44	10:48
10:26	10:32	10:37	10:44	10:53	10:59	11:11	11:18	11:22
10:56	11:02	11:07	11:14	11:23	11:29	11:37*		
		11:40	11:47	F11:56*				

Stop Code (for more info, see pg. 14)

Green Hopper - When traveling westbound, trips operate as far as Round Barn Road.

F During the University of Illinois Fall and Spring semesters, this trip leaves Lincoln Square at 11:59P as the 50 Green West. Please refer to the 50 Green Late Night for exact route and schedule.

\* End of route.

## 50 Green Saturday Late Night

Operates during UI Fall and Spring Semesters ONLY. Does not operate during UI Breaks (Fall, Winter, and Spring) or Summer Sessions. Due to COVID-19, please check [mtd.org](http://mtd.org) for up-to-date UI schedule information.

WESTBOUND		
Lincoln Square Garage South	Illini Union (North Side Shelter)	Illinois Terminal (Platform A)
F	E	C
2571	2115	7534
12:03A	12:08A	12:15A
12:23	12:28	12:35
12:43	12:48	12:55*

Stop Code (for more info, see pg. 14)

\* End of route.

\*MTD service may continue to be modified in response to the COVID-19 pandemic. Please visit [mtd.org](http://mtd.org) for the latest updates.



# 50 Green Saturday Evening & Late Night

## 50 Green Saturday Evening

EASTBOUND								
Round Barn Road (North Side)	Springfield & Willis (SW Corner)	Illinois Terminal (Platform A)	Illini Union (South Side Shelter)	Lincoln Square Garage East	Sunnycrest (West Side)	Urbana Meijer (South Side)	Windsor & Vine (NE Corner)	Orchard Downs South Shelter
B	B	C	E	F	Q	D	P	N
4568	3315	7534	6451	6514	6464	5053	5295	7317
6:39P	6:44P	6:51P	6:59P	7:05P	7:14P	7:19P	7:22P	7:26P
6:54	6:59	7:06	7:14	7:20	7:29			
7:09	7:14	7:21	7:29	7:35	7:44	7:49	7:52	7:56
7:24	7:29	7:36	7:44	7:50	7:59			
7:39	7:44	7:51	7:59	8:05	8:14	8:19	8:22	8:26
7:54	7:59	8:06	8:14	8:20	8:29			
8:09	8:14	8:21	8:29	8:35	8:44	8:49	8:52	8:56
8:24	8:29	8:36	8:44	8:50	8:59			
8:39	8:44	8:51	8:59	9:05	9:14	9:19	9:22	9:26
8:54	8:59	9:06	9:14	9:20	9:29			
9:09	9:14	9:21	9:29	9:35	9:44	9:49	9:52	9:56
9:24	9:29	9:36	9:44	9:50	9:59			
9:39	9:44	9:51	9:59	10:05	10:14	10:19	10:22	10:26
9:54	9:59	10:06	10:14	10:20	10:29			
10:09	10:14	10:21	10:29	10:35	10:44	10:49	10:52	10:56
10:24	10:29	10:36	10:44	10:50	10:59			
		10:52	11:00	11:06	11:14*			
10:59	11:04	11:11	11:19	11:25	11:33	11:38*		
		11:24	11:32	11:38*				
11:29	11:34	11:41	11:49	11:55*				

Stop Code (for more info, see pg. 14)

Green Hopper - When traveling eastbound, trips operate regular route as far as Cottage Grove & Florida, continuing via Cottage Grove to Colorado to Philo to Florida resuming as a 50 Green Hopper West at Sunnycrest.

\* End of route.

Weekday

Evening

Saturday

Sunday

## 50 Green Saturday Late Night

Operates during UI Fall and Spring Semesters ONLY. Does not operate during UI Breaks (Fall, Winter, and Spring) or Summer Sessions. Due to COVID-19, please check [mtd.org](http://mtd.org) for up-to-date UI schedule information.

EASTBOUND		
Illinois Terminal (Platform A)	Illini Union (South Side Shelter)	Lincoln Square Garage South
C	E	F
7534	6451	2571
12:00A	12:10A	12:15A
12:20	12:30	12:35
12:40	12:50	12:55

Stop Code (for more info, see pg. 14)

\* End of route.

**MCORE**  
Multimodal Corridor Enhancement Project

MCORE construction will continue through the end of 2020 and may cause temporary service changes.

[mtd.org/mcore](http://mtd.org/mcore).

To receive customized service alerts on changes to your favorite route(s), sign up for an account at [mtd.org](http://mtd.org).

# 50 Green Saturday Daytime

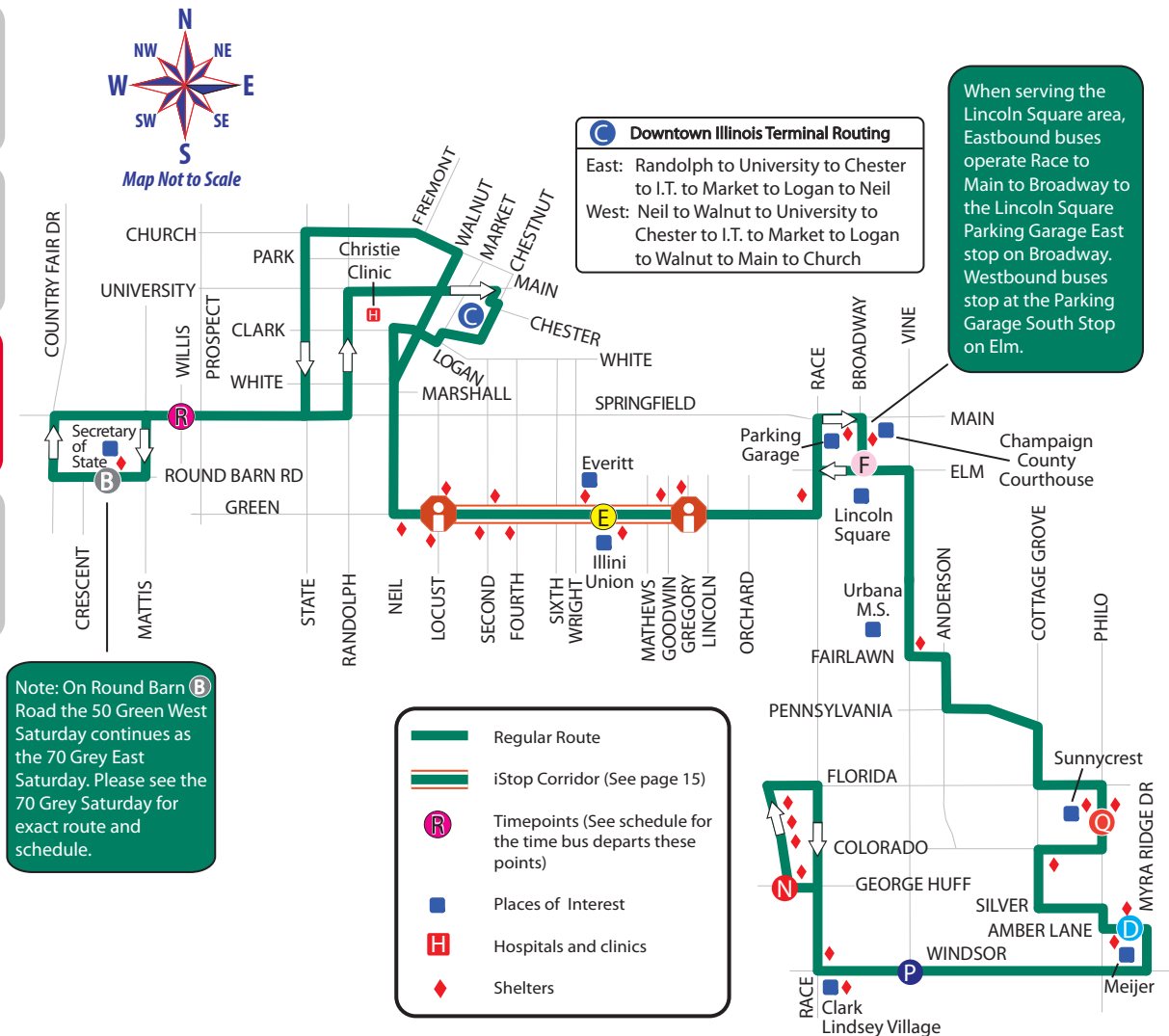
mtd.org

Weekday

Evening

Saturday

Sunday



**Rides to work help our economy thrive.**

**MTD**  
thrive

**This route serves iStops.**



Look for the orange bus stop signs with the iStop logo.

Fares are not required at these stops - just get on and go.

See pages 15 & 16 to learn more.

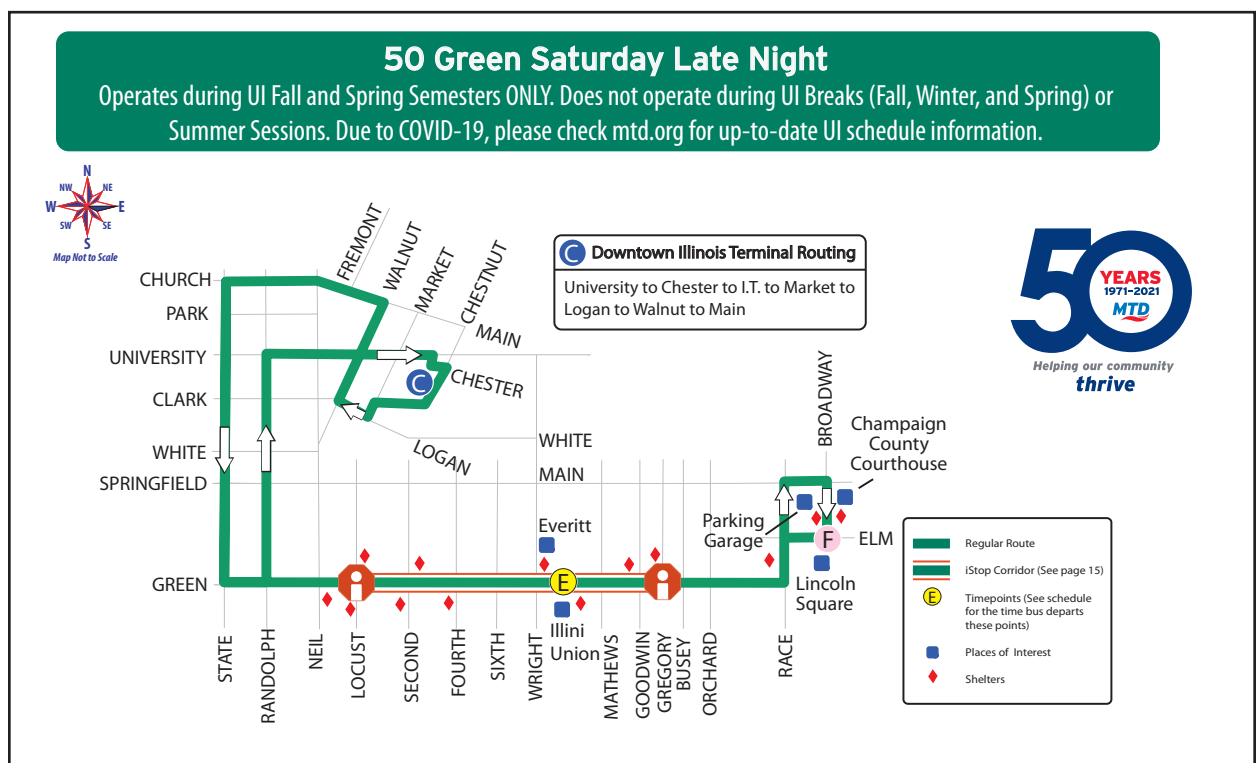
**MCORE**  
Multimodal Corridor Enhancement Project

MCORE construction will continue through the end of 2020 and may cause temporary service changes.

[mtd.org/mcore](https://mtd.org/mcore).

To receive customized service alerts on changes to your favorite route(s), sign up for an account at [mtd.org](https://mtd.org).

# 50 Green Saturday Evening & Late Night



Weekday











Evening

Saturday

Sunday

## 70 Grey Saturday Daytime

## WESTBOUND

Urbana Walmart	Main & Brady (SW Far Side)	Washington & Lierman (NE Corner)	Lincoln Square Courthouse	Park & Wright (NE Corner)	Fifth & Beardsley (NW Corner)	Illinois Terminal (Platform B)	Bloomington at Home Depot (North Side)	Bradley & Mattis (NE Corner)	Round Barn Road (North Side)
									
0127	6357	7344	5137	4255	2054	6462	7764	3675	4568
6:45A 7:15 7:45	6:48A 7:18 7:48	6:54A 7:24 7:54	7:01A 7:31 8:01	7:11A 7:41 8:11	7:16A 7:46 8:16	7:23A 7:53 8:23	7:32A 8:02 8:32	7:38A 8:08 8:38	N7:45A N8:15 N8:45
8:15 8:45 9:15 9:45 10:15	8:18 8:48 9:18 9:48 10:18	8:24 8:54 9:24 9:54 10:24	8:31 9:01 9:31 10:01 10:31	8:41 9:11 9:41 10:11 10:41	8:46 9:16 9:46 10:16 10:46	8:53 9:23 9:53 10:23 10:53	9:02 9:32 10:02 10:32 11:02	9:08 9:38 10:08 10:38 11:08	N9:15 N9:45 N10:15 N10:45 N11:15
10:45 11:15 11:45 12:15P 12:45	10:48 11:18 11:48 12:18P 12:48	10:54 11:24 11:54 12:24P 12:54	11:01 11:31 12:01P 12:31 1:01	11:11 11:41 12:11P 12:41 1:11	11:16 11:46 12:16P 12:46 1:16	11:23 11:53 12:23P 12:53 1:23	11:32 12:02P 12:32 1:02 1:32	11:38 12:08P 12:38 1:08 1:38	N11:45 N12:15P N12:45 N1:15 N1:45
1:15 1:45 2:15 2:45 3:15	1:18 1:48 2:18 2:48 3:18	1:24 1:54 2:24 2:54 3:24	1:31 2:01 2:31 3:01 3:31	1:41 2:11 2:41 3:11 3:41	1:46 2:16 2:46 3:16 3:46	1:53 2:23 2:53 3:23 3:53	2:02 2:32 3:02 3:32 4:02	2:08 2:38 3:08 3:38 4:08	N2:15 N2:45 N3:15 N3:45 N4:15
3:45 4:15 4:40 5:10 5:45	3:48 4:18 4:43 5:13 5:48	3:54 4:24 4:49 5:19 5:54	4:01 4:31 4:56 5:26 6:01	4:11 4:41 5:06 5:36 6:11	4:16 4:46 5:11 5:41 6:16	4:23 4:53 5:18 5:48 6:23	4:32 5:02 5:27 5:57 6:32	4:38 5:08 5:33 6:03 6:38	N4:45 N5:15 N5:39 N6:09 C6:45











Stop Code  
(for more  
info, see  
pg. 14)

C This trip continues as a 50 Green Hopper East Saturday Evening. Please refer to the 50 Green Saturday Evening & Late Night for exact route and schedule.  
N These trips continue as the 50 Green East. Please refer to the 50 Green Saturday for exact route and schedule.

\*MTD service may continue to be modified in response to the COVID-19 pandemic. Please visit [mtd.org](http://mtd.org) for the latest updates.

## 70 Grey Saturday Evening

## WESTBOUND

Urbana Walmart	Main & Brady (SW Far Side)	Washington & Lierman (NE Corner)	Lincoln Square Courthouse	Park & Wright (NE Corner)	Fifth & Beardsley (NW Corner)	Illinois Terminal (Platform B)	Bloomington at Home Depot (North Side)	Bradley & Mattis (NE Corner)	Round Barn Road (North Side)
									
0127	6357	7344	5137	4255	2054	6462	7764	3675	4568
6:17P 6:47 7:17 7:47	6:19P 6:49 7:19 7:49	6:25P 6:55 7:25 7:55	6:33P 7:03 7:33 8:03	6:45P 7:15 7:45 8:15	6:50P 7:20 7:50 8:20	6:56P 7:26 7:56 8:26	7:05P 7:35 8:05 8:35	7:11P 7:41 8:11 8:41	7:18P 7:48 8:18 8:48
8:17 8:47 9:17 9:47 10:27 10:50	8:19 8:49 9:19 9:49 10:29 10:52	8:25 8:55 9:25 9:55 10:35 10:58	8:33 9:03 9:33 10:03 10:43 11:05*	8:45 9:15 9:45 10:15 10:55	8:50 9:20 9:50 10:20 11:00	8:56 9:26 9:56 10:26 11:11	9:05 9:35 10:05 10:35 11:20	9:11 9:41 10:11 10:41 11:26	9:18 9:48 10:18 10:46 11:33*

Stop Code  
(for more  
info, see  
pg. 14)

\* End of route.

## 70 Grey Saturday Daytime

Weekday

Evening

Saturday

Sunday

## EASTBOUND

Round Barn Road (North Side)	Bradley & Mattis (SW Corner)	Bloomington at Pioneer Plaza (South Side)	Illinois Terminal (Platform A)	Fifth & Beardsley (SE Corner)	Park & Wight (SE Far Side)	Lincoln Square Garage East	Washington & Lierman (SE Far Side)	Main & Brady (SE Corner)	Urbana Walmart
B	Z	P	C	S	T	F	O	N	R
4568	3675	0021	7534	2054	4255	6514	7344	6357	0127
7:11A	7:16A	7:22A	7:30A	7:38A	7:42A	7:52A	7:59A	8:04A	8:08A
7:41	7:46	7:52	8:00	8:08	8:12	8:22	8:29	8:34	8:38
8:11	8:16	8:22	8:30	8:38	8:42	8:52	8:59	9:04	9:08
8:41	8:46	8:52	9:00	9:08	9:12	9:22	9:29	9:34	9:38
9:11	9:16	9:22	9:30	9:38	9:42	9:52	9:59	10:04	10:08
9:41	9:46	9:52	10:00	10:08	10:12	10:22	10:29	10:34	10:38
10:11	10:16	10:22	10:30	10:38	10:42	10:52	10:59	11:04	11:08
10:41	10:46	10:52	11:00	11:08	11:12	11:22	11:29	11:34	11:38
11:11	11:16	11:22	11:30	11:38	11:42	11:52	11:59	12:04P	12:08P
11:41	11:46	11:52	12:00P	12:08P	12:12P	12:22P	12:29P	12:34	12:38
12:11P	12:16P	12:22P	12:30	12:38	12:42	12:52	12:59	1:04	1:08
12:41	12:46	12:52	1:00	1:08	1:12	1:22	1:29	1:34	1:38
1:11	1:16	1:22	1:30	1:38	1:42	1:52	1:59	2:04	2:08
1:41	1:46	1:52	2:00	2:08	2:12	2:22	2:29	2:34	2:38
2:11	2:16	2:22	2:30	2:38	2:42	2:52	2:59	3:04	3:08
2:41	2:46	2:52	3:00	3:08	3:12	3:22	3:29	3:34	3:38
3:11	3:16	3:22	3:30	3:38	3:42	3:52	3:59	4:04	4:08
3:41	3:46	3:52	4:00	4:08	4:12	4:22	4:29	4:34	4:38
4:11	4:16	4:22	4:30	4:38	4:42	4:52	4:59	5:04	5:08
4:41	4:46	4:52	5:00	5:08	5:12	5:22	5:29	5:34	5:38
5:11	5:16	5:22	5:30	5:38	5:42	5:52	5:59	6:04	M6:08
5:41	5:46	5:52	6:00	6:08	6:12	6:22	6:29	6:34	M6:38
6:11	6:16	6:22	6:30	6:38	6:42	6:52	6:59	7:04	M7:08

Stop Code  
(for more  
info, see  
pg. 14)

M These trips continue as the 70 Grey Saturday Evening. Please refer to the 70 Grey Saturday Evening for exact route and schedule.



## 70 Grey Saturday Evening

## EASTBOUND

Round Barn Road (North Side)	Bradley & Mattis (SW Corner)	Bloomington at Pioneer Plaza (South Side)	Illinois Terminal (Platform A)	Fifth & Beardsley (SE Corner)	Park & Wight (SE Far Side)	Lincoln Square Garage East	Washington & Lierman (SE Far Side)	Main & Brady (SE Corner)	Urbana Walmart
B	Z	P	C	S	T	F	O	N	R
4568	3675	0021	7534	2054	4255	6514	7344	6357	0127
6:49P	6:54P	6:59P	7:06P	7:14P	7:19P	7:28P	7:34P	7:39P	7:43P
7:19	7:24	7:29	7:36	7:44	7:49	7:58	8:04	8:09	8:13
7:49	7:54	7:59	8:06	8:14	8:19	8:28	8:34	8:39	8:43
8:19	8:24	8:29	8:36	8:44	8:49	8:58	9:04	9:09	9:13
8:49	8:54	8:59	9:06	9:14	9:19	9:28	9:34	9:39	9:43
9:19	9:24	9:29	9:36	9:44	9:49	9:58	10:04	10:09	10:13
9:49	9:54	9:59	10:06	10:14	10:19	10:28	10:34	10:39	10:43
10:19	10:24	10:29	10:36	10:44	10:49	10:58	11:04	11:09	11:13
10:46	10:51	10:56	11:11	11:19	11:24	11:33	11:39	11:44	

Stop Code  
(for more  
info, see  
pg. 14)

❖ End of route.

# 70 Grey Saturday

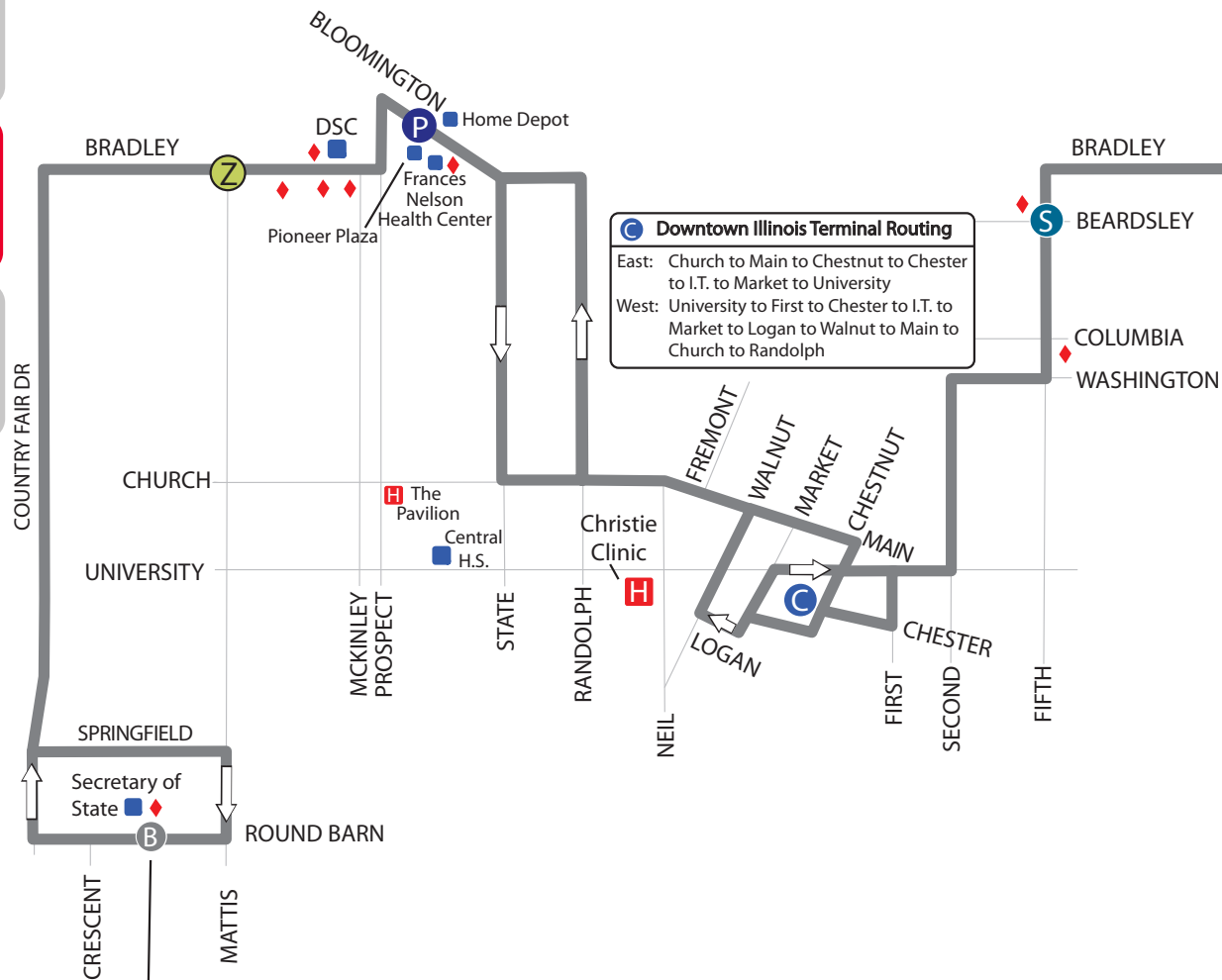

mtd.org

Weekday

Evening

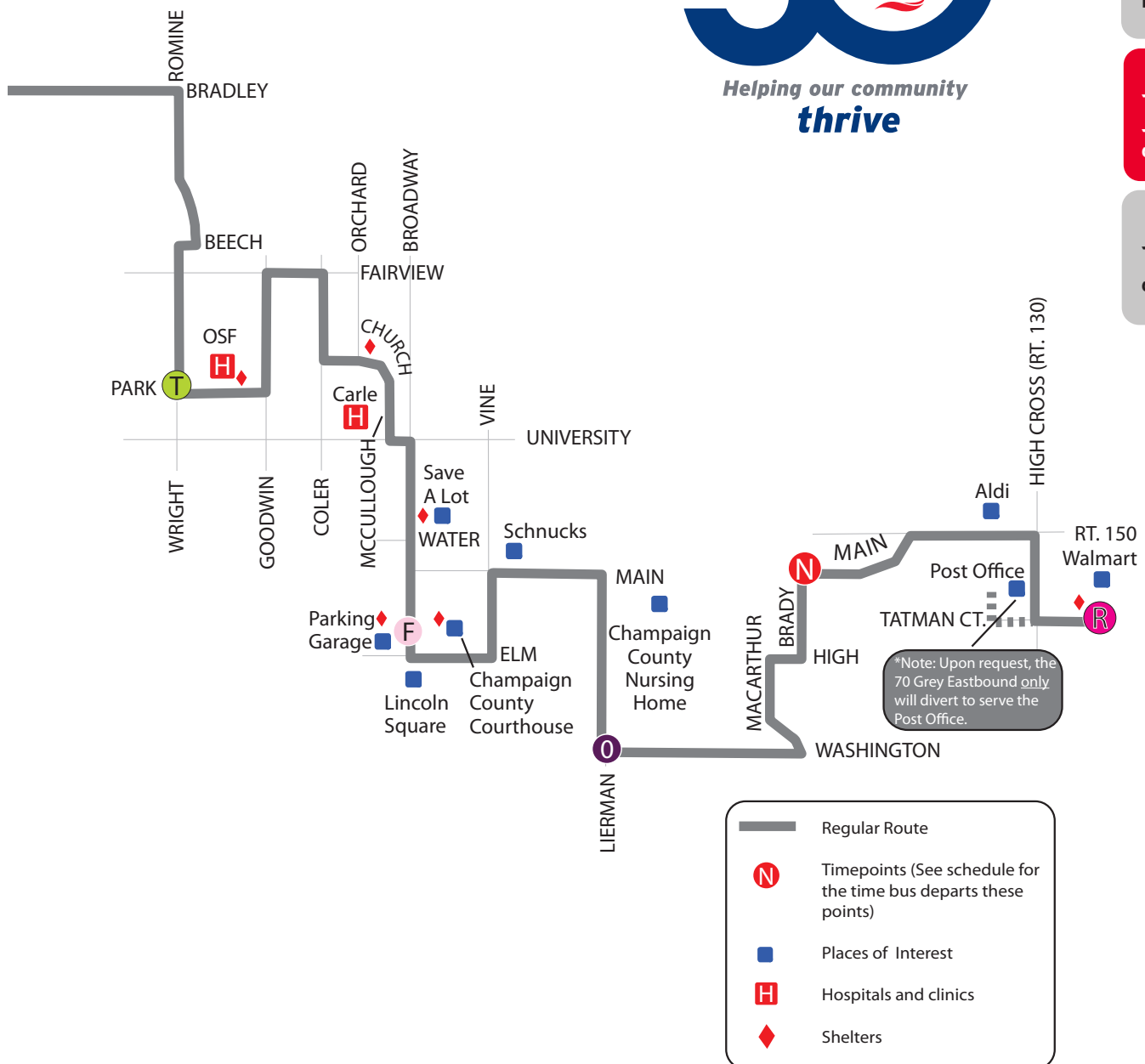
Saturday

Sunday



**Clean, sanitized buses  
help safety thrive.**

**MTD**  
thrive



# 100 Yellow Saturday

mtd.org

Weekday

Evening

Saturday

Sunday

## 100 Yellow Saturday

### NORTHBOUND

Savoy Walmart (Dunlap Avenue)	The Place at 117 (East Side)	Curtis & Woodfield (NE Corner)	Kirby & State (SE Corner)	Gregory at Ikenberry Commons (South Side)	Transit Plaza (SE Platform)	Illinois Terminal (Platform C)	Market Place (NE Mall Entrance)	Champaign Walmart (East Shelter)
W	O	H	I	R	T	C	A	X
5430	7234	0173	3263	4262	6115	4217	3171	1374
	6:59A	7:06A	7:18A	7:23A	6:28A 6:58 7:28 7:58	6:37A 7:07 7:37 8:07	6:52A 7:22 7:52 8:22	7:02A 7:32 8:02 8:32
7:52A 8:22 8:52	7:59 8:29 8:59	8:06 8:36 9:06	8:18 8:48 9:18	8:23 8:53 9:23	8:28 8:58 9:28	8:37 9:07 9:37	8:52 9:22 9:52	9:02 9:32 10:02
After the above listed times, buses depart the stops every 30 minutes at the times listed below during each hour.								
:22	:29	:36	:48	:53	:58	:07	:22	:32
:52	:59	:06	:18	:23	:28	:37	:52	:02
LAST TRIPS								
9:22P	9:29P	9:36P	9:48P	9:53P	9:58P	10:07P	10:22P	10:32P
9:52	9:59	10:06	10:18	10:23	10:28	10:37	10:52	11:02
10:22	10:29	10:36	10:48	10:53	10:58	11:11	11:26	11:36
10:52	10:59	11:06	11:18	11:23	11:28	M11:37	-----	11:55
11:22	11:29	11:36	11:48	11:53	11:58	F12:07A*		

Stop Code  
(for more  
info, see  
pg. 14)

M This trip does not serve Market Place Mall.  
F During University of Illinois Fall and Spring semesters, this trip continues as the 100 Yellow Saturday Late Night. Please refer to the 100 Yellow Saturday Late Night below for exact schedule.  
\* End of route.

## 100 Yellow Saturday Late Night

Operates during UI Fall and Spring Semesters ONLY. Does not operate during UI Breaks (Fall, Winter, and Spring) or Summer Sessions. Due to COVID-19, please check mtd.org for up-to-date UI schedule information.

### NORTHBOUND

Lot E-14 (North Shelter)	Gregory at Ikenberry Commons (South Side)	Transit Plaza (SE Platform)	Illinois Terminal (Platform C)	Meijer Dr. at Meijer (South Side)	Champaign Walmart (East Shelter)
Q	R	T	C	B	X
3513	4262	6115	4217	2063	1374
12:30A	12:34A	12:38A	12:14A 12:44	12:28A 12:58	12:31A 1:01*
* End of route.					

Stop Code  
(for more  
info, see  
pg. 14)

\*MTD service may continue to be modified in response to the COVID-19 pandemic. Please visit mtd.org for the latest updates.

**MCORE**  
Multimodal Corridor Enhancement Project

MCORE construction will continue through the end of 2020 and may cause temporary service changes.

[mtd.org/mcore](https://mtd.org/mcore).

To receive customized service alerts on changes to your favorite route(s), sign up for an account at [mtd.org](https://mtd.org).

## 100 Yellow Saturday

## SOUTHBOUND

Champaign Walmart (East Shelter)	Market Place (NE Mall Entrance)	Illinois Terminal (Platform C)	Transit Plaza (SW Platform)	Gregory at Kenberry Commons (North Side)	Kirby & State (NW Corner)	Curtis & Woodfield (NW Corner)	The Place at 117 (East Side)	Savoy Walmart (Dunlap Avenue)
X	A	C	T	B	I	H	O	W
1374	3171	4217	5404	4262	3263	0173	7234	5430
7:09A 7:39 8:09 8:39 9:09 9:39 10:09	7:22A 7:52 8:22 8:52 9:22 9:52 10:22	7:37 8:07 8:37 9:07 9:37 10:07 10:37	7:15A 7:45 8:15 8:45 9:15 9:45 10:15 10:45	7:20A 7:50 8:20 8:50 9:20 9:50 10:20 10:50	7:26A 7:56 8:26 8:56 9:26 9:56 10:26 10:56	7:35A 8:05 8:35 9:05 9:35 10:05 10:35 11:05	7:42A 8:12 8:42 9:12 9:42 10:12 10:42 11:12	7:48A 8:18 8:48 9:18 9:48 10:18 10:48 11:18
After the above listed times, buses depart the stops every 30 minutes at the times listed below during each hour.								
:39 :09	:52 :22	:07 :37	:15 :45	:20 :50	:26 :56	:35 :05	:42 :12	:48 :18
LAST TRIPS								
10:39P 11:02 11:36 M12:01A	10:52P 11:15 11:45 -----	11:11P 11:30 12:00A 12:16	11:19P 11:38* 12:08A 12:23	11:24P F12:12A* 12:27*	11:30P 11:37P	11:37P	C11:44P*	

Stop Code (for more info, see pg. 14)

C If passengers are aboard, bus will continue to Colbert Park.  
M This trip does not serve Market Place Mall.  
F During the University of Illinois Fall and Spring semesters, this trip continues as the 100 Yellow Saturday Late Night. Please refer to the 100 Yellow Saturday Late Night for exact route and schedule.  
\* End of route.

Weekday

Evening

Saturday

Sunday

100 Yellow Saturday  
Late Night

Operates during UI Fall and Spring Semesters ONLY. Does not operate during UI Breaks (Fall, Winter, and Spring) or Summer Sessions. Due to COVID-19, please check mtd.org for up-to-date UI schedule information.

## SOUTHBOUND

Champaign Walmart (East Shelter)	Illinois Terminal (Platform C)	Transit Plaza (SW Platform)	Gregory at Kenberry Commons (North Side)	Lot E-14 (North Shelter)
X	C	T	B	O
1374	4217	5404	4262	3513
12:31A	12:46A	12:53A	12:56A	1:00A*

Stop Code (for more info, see pg. 14)

\* End of route.

## This route serves iStops.



Look for the orange bus stop signs with the iStop logo.

Fares are not required at these stops - just get on and go.

See pages 15 & 16 to learn more.

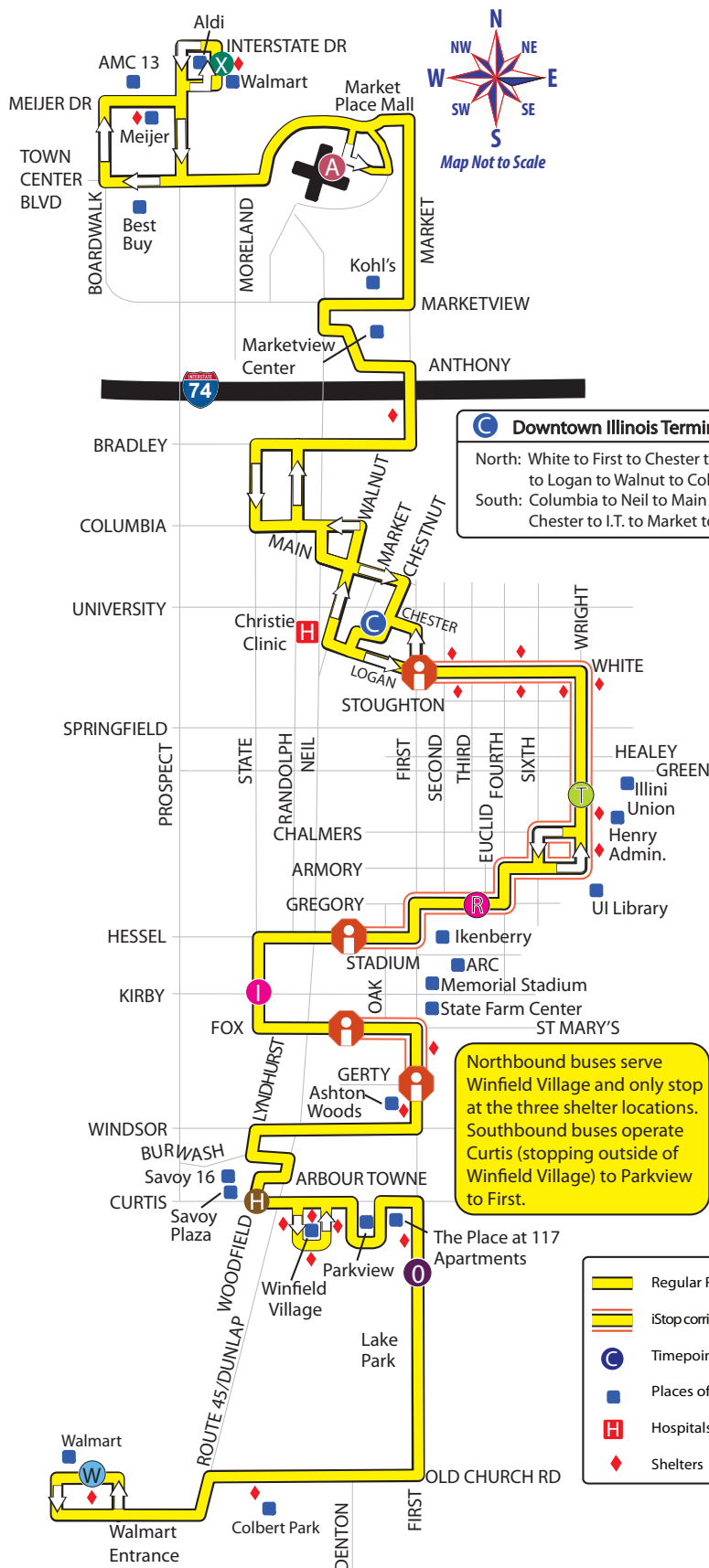
# 100 Yellow Saturday Daytime & Evening

Weekday

Evening

Saturday

Sunday



Rides to work help our economy thrive.

**MTD**  
thrive

This route serves iStops.



Look for the orange bus stop signs with the iStop logo. Fares are not required at these stops - just get on and go. See pages 15 & 16 to learn more.

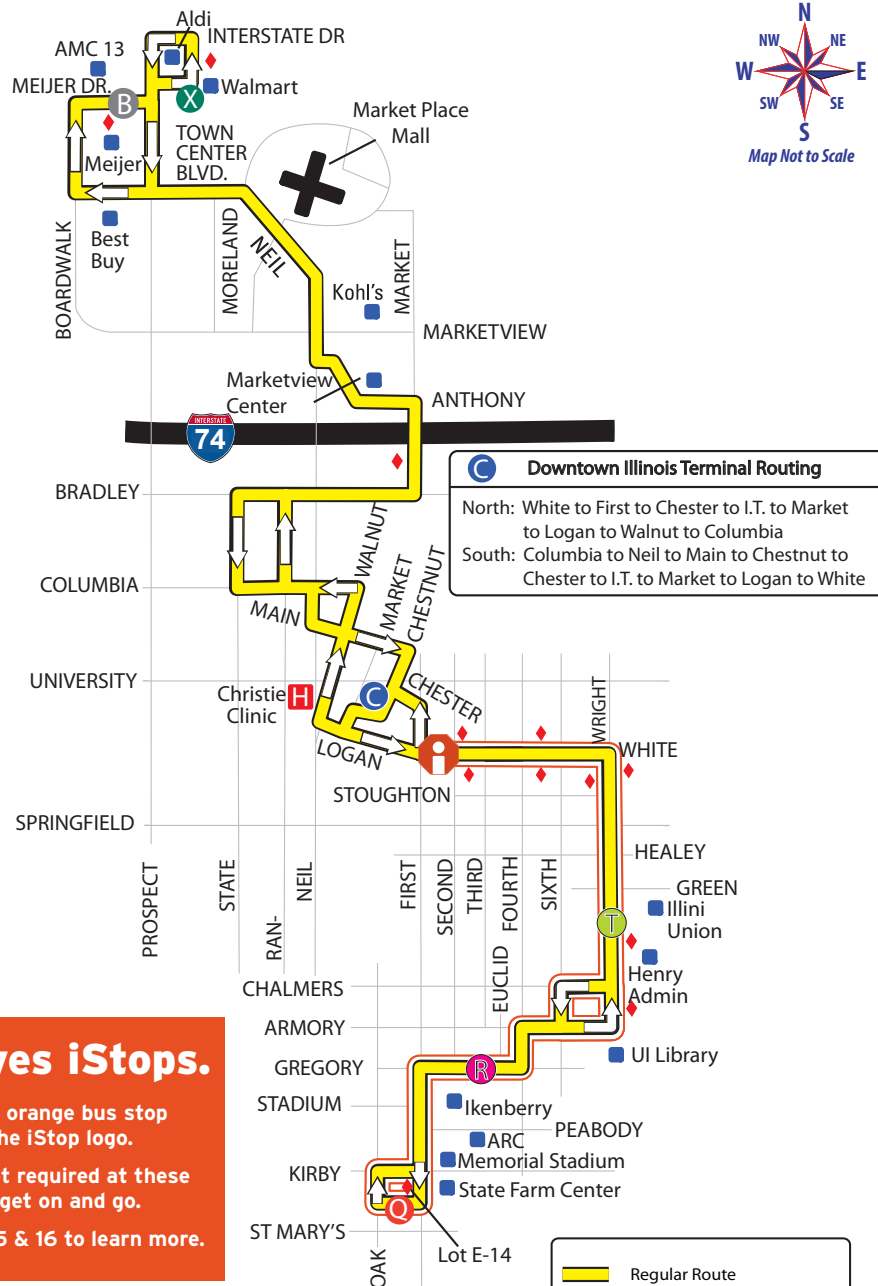
**MCORE**  
Multimodal Corridor Enhancement Project

MCORE construction will continue through the end of 2020 and may cause temporary service changes.

[mtd.org/mcore](http://mtd.org/mcore)

To receive customized service alerts on changes to your favorite route(s), sign up for an account at [mtd.org](http://mtd.org).

Operates during UI Fall and Spring Semesters ONLY. Does not operate during UI Breaks (Fall, Winter, and Spring) or Summer Sessions. Due to COVID-19, please check [mtd.org](http://mtd.org) for up-to-date UI schedule information.



Weekday

Evening

Saturday

Sunday

## This route serves iStops.



Look for the orange bus stop signs with the iStop logo.

Fares are not required at these stops - just get on and go.

See pages 15 & 16 to learn more.

**MCORE**  
Multimodal Corridor Enhancement Project

MCORE construction will continue through the end of 2020 and may cause temporary service changes.

[mtd.org/mcore](http://mtd.org/mcore).

To receive customized service alerts on changes to your favorite route(s), sign up for an account at [mtd.org](http://mtd.org).



# 110 Ruby Saturday

mtd.org

Weekday

Evening

Saturday

Sunday

NORTHBOUND					SOUTHBOUND				
University & Cottage Grove (1101)	Lincoln Square Courthouse	Cunningham & Perkins (NE Corner)	Airport & Cunningham (SE Far Side)	Airport & Cunningham (SW Corner)	Brownfield & Columbia (NW Corner)	Cunningham & Perkins (SE Far Side)	Lincoln Square Garage East	University & Cottage Grove (1101)	
(M)	(F)	(T)	(C)	(C)	(B)	(T)	(F)	(M)	
5343	5137	2620	7442	7442	3656	2620	5137	5343	Stop Code (for more info, see pg. 14)
7:58A	7:11A	7:20A	7:26A	7:28A	7:34A	7:44A	7:53A	7:57A	
8:48	8:03	8:12	8:18	8:18	8:24	8:34	8:43	8:47	
9:38	8:53	9:02	9:08	9:08	9:14	9:24	9:33	9:37	
10:32	9:43	9:52	9:58	9:58	10:04	10:14	10:23	10:27	
	10:37	10:46	10:52	10:52	10:58	11:08	11:17	11:21	
11:33	11:38	11:47	11:53	11:53	11:59	12:09P	12:18P	12:22P	
12:34P	12:39P	12:48P	12:54P	12:54P	1:00P	1:10	1:21	1:25	
1:36	1:41	1:50	1:56	1:56	2:02	2:12	2:21	2:25	
2:36	2:41	2:50	2:56	2:56	3:02	3:12	3:21	3:25	
3:36	3:41	3:50	3:56	3:56	4:02	4:12	4:21	4:25	
4:36	4:41	4:50	4:56	4:56	5:02	5:12	5:21	5:25	
5:36	5:41	5:50	5:56	5:56	6:02	6:12	6:21	6:25	
6:36	6:41	6:50	6:56	6:56	7:02	7:12	7:21	7:25	
7:36	7:41	7:50	7:56	7:56	8:02	8:12	8:21	8:25	
8:36	8:41	8:50	8:56	8:56	9:02	9:12	9:21	9:25	
9:36	9:41	9:50	9:56	9:56	10:02	10:12	10:21	10:25	
10:36	10:41	10:50	10:56	10:56	11:01	11:10	11:21*		

\* End of route.

Maintaining our fleet to top standards helps mobility thrive.

**MTD**  
thrive

\*MTD service may continue to be modified in response to the COVID-19 pandemic. Please visit [mtd.org](http://mtd.org) for the latest updates.

# 110 Ruby Saturday



Weekday

Evening

Saturday

Sunday



# 120 Teal Saturday

mtd.org

Weekday

Evening

Saturday

Sunday

WESTBOUND				EASTBOUND			
Orchard Downs South Shelter	P&R (North Side Shelter)	Illini Union (North Side Shelter)	Illinois Terminal (Platform C)	Illinois Terminal (Platform C)	Illini Union (South Side Shelter)	P&R (South Side)	Orchard Downs South Shelter
N	O	E	C	C	E	O	N
7317	5524	2115	4217	4217	6451	1366	7317
6:56A	7:01A	7:08A	7:15A	7:15A	7:22A	7:30A	7:35A
7:16	7:21	7:28	7:35	7:35	7:42	7:50	7:55
7:36	7:41	7:48	7:55	7:55	8:02	8:10	8:15
7:56	8:01	8:08	8:15	8:15	8:22	8:30	8:35
8:16	8:21	8:28	8:35	8:35	8:42	8:50	8:55
8:36	8:41	8:48	8:55	8:55	9:02	9:10	9:15
8:56	9:01	9:08	9:15	9:15	9:22	9:30	9:35
9:16	9:21	9:28	9:35	9:35	9:42	9:50	9:55
9:36	9:41	9:48	9:55	9:55	10:02	10:10	10:15
9:56	10:01	10:08	10:15	10:15	10:22	10:30	10:35
10:16	10:21	10:28	10:35	10:35	10:42	10:50	10:55
10:36	10:41	10:48	10:55	10:55	11:02	11:10	11:15
10:56	11:01	11:08	11:15	11:15	11:22	11:30	11:35
11:16	11:21	11:28	11:35	11:35	11:42	11:50	11:55
11:36	11:41	11:48	11:55	11:55	12:02P	12:10P	12:15P
11:56	12:01P	12:08P	12:15P	12:15P	12:22	12:30	12:35
12:16P	12:21	12:28	12:35	12:35	12:42	12:50	12:55
12:36	12:41	12:48	12:55	12:55	1:02	1:10	1:15
12:56	1:01	1:08	1:15	1:15	1:22	1:30	1:35
1:16	1:21	1:28	1:35	1:35	1:42	1:50	1:55
1:36	1:41	1:48	1:55	1:55	2:02	2:10	2:15
1:56	2:01	2:08	2:15	2:15	2:22	2:30	2:35
2:16	2:21	2:28	2:35	2:35	2:42	2:50	2:55
2:36	2:41	2:48	2:55	2:55	3:02	3:10	3:15
2:56	3:01	3:08	3:15	3:15	3:22	3:30	3:35
3:16	3:21	3:28	3:35	3:35	3:42	3:50	3:55
3:36	3:41	3:48	3:55	3:55	4:02	4:10	4:15
3:56	4:01	4:08	4:15	4:15	4:22	4:30	4:35
4:16	4:21	4:28	4:35	4:35	4:42	4:50	4:55
4:36	4:41	4:48	4:55	4:55	5:02	5:10	5:15
4:56	5:01	5:08	5:15	5:15	5:22	5:30	5:35
5:16	5:21	5:28	5:35	5:35	5:42	5:50	5:55
5:36	5:41	5:48	5:55	5:55	6:02	6:10	6:15
5:56	6:01	6:08	6:15	6:15	6:22	6:30	6:35
6:16	6:21	6:28	6:35	6:35	6:42	6:50	6:55
6:36	6:41	6:48	6:55	6:55	7:02	7:10	7:15
6:56	7:01	7:08	7:15	7:15	7:22	7:30	7:35
7:16	7:21	7:28	7:35	7:35	7:42	7:50	7:55
7:36	7:41	7:48	7:55	7:55	8:02	8:10	8:15
7:56	8:01	8:08	8:15	8:15	8:22	8:30	8:35
8:16	8:21	8:28	8:35	8:35	8:42	8:50	8:55
8:36	8:41	8:48	8:55	8:55	9:02	9:10	9:15
8:56	9:01	9:08	9:15	9:15	9:22	9:30	9:35
9:16	9:21	9:28	9:35	9:35	9:42	9:50	9:55
9:36	9:41	9:48	9:55	9:55	10:02	10:10	10:15
9:56	10:01	10:08	10:15	10:15	10:22	10:30	10:35
10:16	10:21	10:28	10:35	10:35	10:42	10:50	10:55
10:36	10:41	10:48	10:55	10:55	11:02	11:10	11:15
10:56	11:01	11:08	11:15	11:15	11:22	11:30	11:35
11:16	11:21	11:28	11:35	11:35	11:42	11:50	11:55
11:36	11:41	11:48	11:55	11:55	12:02A	12:10A	12:15A
11:56	12:01A	12:08A	12:15A	12:15A	12:22	12:30	12:35
12:16A	12:21	12:28	12:35	12:35	12:42	12:50	12:55
12:36	12:41	12:48	12:55	12:55			

Stop Code  
(for more  
info, see  
pg. 14)

\*MTD service may continue to be modified in response to the COVID-19 pandemic. Please visit [mtd.org](http://mtd.org) for the latest updates.



## 120 Teal Saturday Late Night

Late Night trips 11:56P and after are in **Red**. These trips operate during UI Fall and Spring Semesters ONLY. They do not operate during UI Breaks (Fall, Winter, and Spring) or Summer Sessions. Due to COVID-19, please check [mtd.org](http://mtd.org) for up-to-date UI schedule information.

L During University of Illinois Fall and Spring semesters, these trips continue as the 120 Teal Late Night. Please refer to the 120 Teal Night in red for exact schedule.  
\* End of route.

## This route serves iStops.



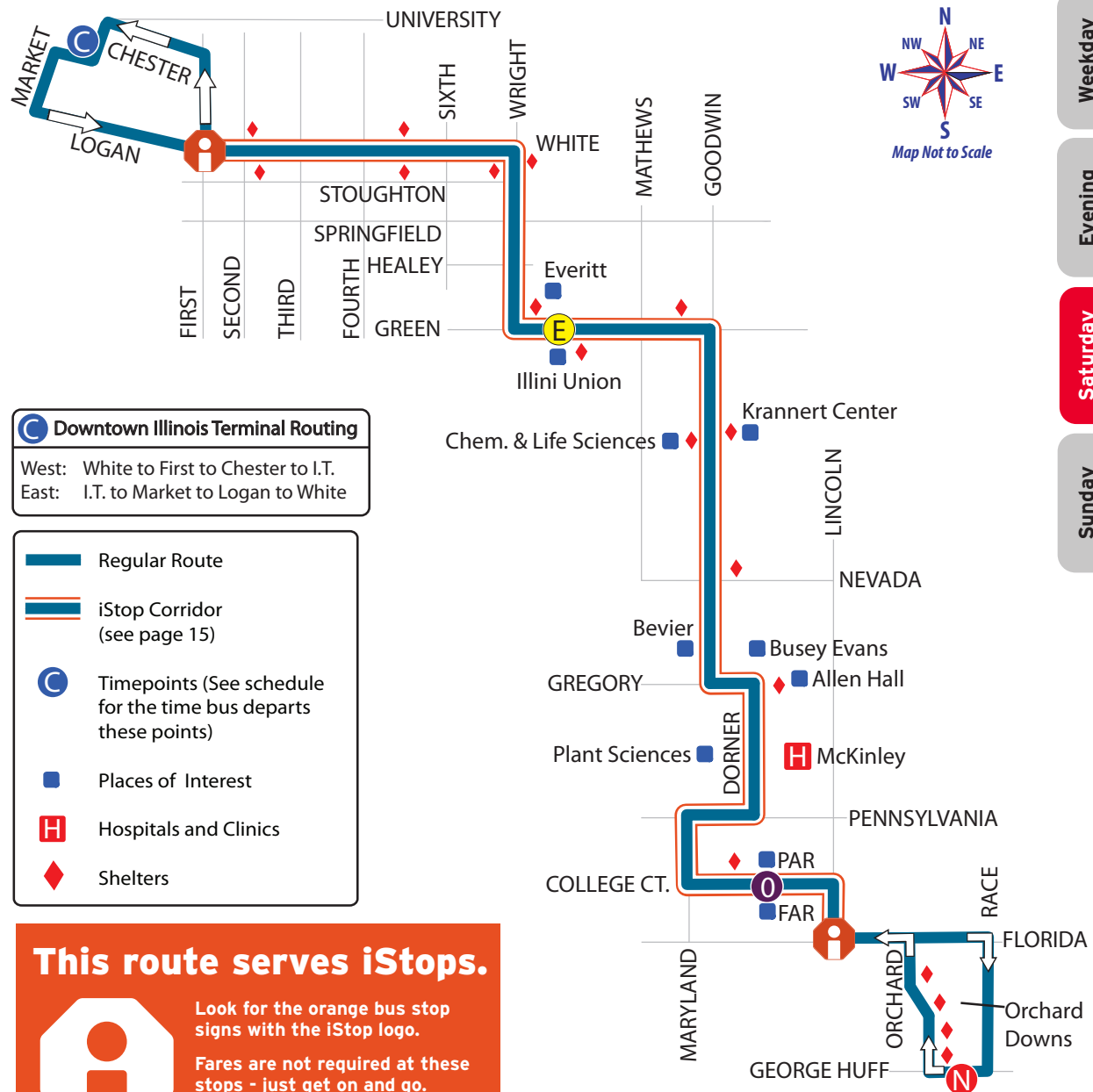
Look for the orange bus signs with the iStop logo.  
Fares are not required at these stops - just get on and go.  
See pages 15 & 16 to learn more.

**MCORE**  
Multimodal Corridor Enhancement Project

MCORE construction will continue through the end of 2020 and may cause temporary service changes.

[mtd.org/mcore](http://mtd.org/mcore).

To receive customized service alerts on changes to your favorite route(s), sign up for an account at [mtd.org](http://mtd.org).



**MCORE**  
Multimodal Corridor Enhancement Project

MCORE construction will continue through the end of 2020 and may cause temporary service changes.

[mtd.org/mcore](http://mtd.org/mcore).

To receive customized service alerts on changes to your favorite route(s), sign up for an account at [mtd.org](http://mtd.org).

**Access to essential services help you thrive.**

**MTD**  
thrive

# 130 Silver Saturday

mtd.org

Weekday

Evening

Saturday

Sunday

Operates during UI Fall and Spring Semesters ONLY. Does not operate during UI Breaks (Fall, Winter, and Spring) or Summer Sessions. Due to COVID-19, please check mtd.org for up-to-date UI schedule information.

NORTHBOUND				SOUTHBOUND			
Vet-Med (Basic Science Building)	PAP (North Side Shelter)	Illini Union (South Side Shelter)	Lincoln Square Garage South	Lincoln Square Garage South	Illini Union (Island Shelter)	FAR (South Side)	Vet-Med (Basic Science Building)
5511	5524	6451	2571	2571	2115	1366	5511
8:02A	8:06A	8:13A	8:20A	7:45A	7:53A	8:00A	8:02A
8:42	8:46	8:53	9:00	8:05	8:13	8:20*	8:42
9:02	9:06	9:13	9:20	8:25	8:33	8:40	9:02
9:42	9:46	9:53	10:00	8:45	8:53	9:00	9:42
10:02	10:06	10:13	10:20	9:05	9:13	9:20*	10:02
10:42	10:46	10:53	11:00	9:25	9:33	9:40	10:42
11:02	11:06	11:13	11:20	9:45	9:53	10:00	11:02
11:42	11:46	11:53	12:00P	10:05	10:13	10:20*	11:42
12:02P	12:06P	12:13P	12:20	10:25	10:33	10:40	12:02P
12:42	12:46	12:53	1:00	10:45	10:53	11:00	12:42
1:02	1:06	1:13	1:20	11:05	11:13	11:20*	1:02
1:42	1:46	1:53	2:00	11:25	11:33	11:40	1:42
2:02	2:06	2:13	2:20	11:45	11:53	12:00P	2:02
2:42	2:46	2:53	3:00	12:05P	12:13P	12:20*	2:42
3:02	3:06	3:13	3:20	12:25	12:33	12:40	3:02
3:42	3:46	3:53	4:00	12:45	12:53	1:00	3:42
4:02	4:06	4:13	4:20	1:05	1:13	1:20*	4:02
4:42	4:46	4:53	5:00	1:25	1:33	1:40	4:42
5:02	5:06	5:13	5:20	1:45	1:53	2:00	5:02
5:42	5:46	5:53	6:00	2:05	2:13	2:20*	5:42
6:02	6:06	6:13	6:20	2:25	2:33	2:40	6:02
6:42	6:46	6:53	7:00	2:45	2:53	3:00	6:42
7:02	7:06	7:13	7:20	3:05	3:13	3:20*	7:02
7:42	7:46	7:53	8:00	3:25	3:33	3:40	7:42
8:22	8:26	8:33	8:40	3:45	3:53	4:00	8:22
9:02	9:06	9:13	9:20	4:05	4:13	4:20*	9:02
9:42	9:46	9:53	10:00	4:25	4:33	4:40	9:42
10:02	10:06	10:13	10:20	4:45	4:53	5:00	10:02
10:42	10:46	10:53	11:00	5:05	5:13	5:20*	10:42
11:02	11:06	11:13	11:20	5:25	5:33	5:40	11:02
11:42	11:46	11:53	12:00A	5:45	5:53	6:00	11:42
12:22A	12:26	12:33	12:40	6:05	6:13	6:20*	12:22A
12:42	12:46	12:53	1:00*	6:25	6:33	6:40	12:42
				6:45	6:53	7:00	
				7:05	7:13	7:20*	
				7:25	7:33	7:40	
				7:45	7:53	8:00*	
				8:05	8:13	8:20	
				8:25	8:33	8:40*	
				8:45	8:53	9:00	
				9:05	9:13	9:20*	
				9:25	9:33	9:40	
				9:45	9:53	10:00*	
				10:05	10:13	10:20	
				10:25	10:33	10:40*	
				10:45	10:53	11:00	
				11:05	11:13	11:20*	
				11:25	11:33	11:40	
				11:45	11:53	12:00A*	
				12:05A	12:13A	12:20	
				12:25	12:33	12:40*	
				12:45	12:53	1:00	

Stop Code  
(for more  
info, see  
pg. 14)

\* End of route.



\*MTD service may continue to be modified in response to the COVID-19 pandemic. Please visit mtd.org for the latest updates.

This route serves iStops.



Look for the orange bus stop signs with the iStop logo.

Fares are not required at these stops - just get on and go.

See pages 15 & 16 to learn more.



**See pages 15 & 16 to learn more.**

## Clean, sanitized buses help safety thrive.



# 130 Silver Limited Saturday

mtd.org

Weekday

Evening

Saturday

Sunday

Operates during UI Breaks (Fall, Winter, and Spring) or Summer Sessions ONLY. Does not operate during UI Fall and Spring Semesters. Due to COVID-19, please check mtd.org for up-to-date UI schedule information. See 130 Silver Saturday on page 143 for schedule during UI Fall and Spring Semesters.

NORTHBOUND			SOUTHBOUND		
Transit Plaza (SE Platform)	Illini Union (South Side Shelter)	Lincoln Square Garage South	Lincoln Square Garage South	Illini Union (Island Shelter)	Transit Plaza (SW Platform)
T	E	F	F	E	T
6115	6451	2571	2571	2115	5404
7:35A 7:55 8:15 8:35 8:55	7:37A 7:57 8:17 8:37 8:57	7:43A 8:03 8:23 8:43 9:03	7:25A 7:45 8:05 8:25 8:45 9:05	7:31A 7:51 8:11 8:31 8:51 9:11	7:33A 7:53 8:13 8:33 8:53 9:13
After the above listed times, buses depart the stops every 20 minutes at the times listed below during each hour.			After the above listed times, buses depart the stops every 20 minutes at the times listed below during each hour.		
:15 :35 :55	:17 :37 :57	:23 :43 :03	:25 :45 :05	:31 :51 :11	:33 :53 :13
LAST TRIPS			LAST TRIPS		
11:15P 11:35 11:55	11:17P 11:37 11:57	11:23P 11:43 12:03A*	11:25P 11:45	11:31P 11:51	11:33P 11:53

Stop Code (for more info, see pg. 14)

\* End of route.

## This route serves iStops.



Look for the orange bus stop signs with the iStop logo.  
Fares are not required at these stops - just get on and go.  
See pages 15 & 16 to learn more.



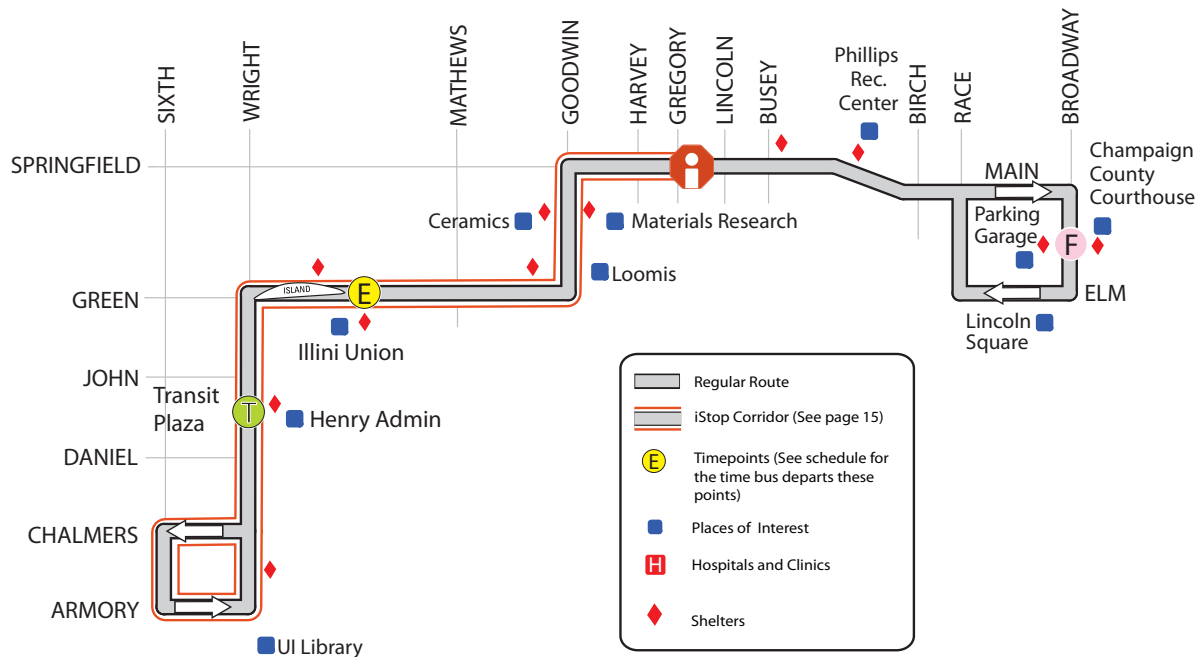
Helping our community  
**thrive**

\*MTD service may continue to be modified in response to the COVID-19 pandemic. Please visit mtd.org for the latest updates.

# 130 Silver Limited Saturday



Operates during UI Breaks (Fall, Winter, and Spring) and Summer Sessions. Does not operate during UI Fall and Spring Semesters. Due to COVID-19, please check [mtd.org](http://mtd.org) for up-to-date UI schedule information. See 130 Silver Saturday on Page 144 for UI Fall and Spring Semesters map.



## This route serves iStops.



Look for the orange bus stop signs with the iStop logo.

Fares are not required at these stops - just get on and go.

See pages 15 & 16 to learn more.

**Maintaining our fleet to top standards helps mobility thrive.**

**MTD**  
thrive

Weekday

Evening

**Saturday**

Sunday

# 180 Lime Saturday

mtd.org

Weekday

Evening

Saturday

Sunday

## A (CLOCKWISE)

Round Barn Road (South Side)	Kirby & Mayfair (SW Corner)	Stephens Family YMCA (West Side)	William & Duncan (NE Corner)	Round Barn Road (South Side)
B	J	Y	G	B
4568	4151	0209	5402	4568
7:41A	7:47A	8:00A	8:10A	8:15A
8:21	8:27	8:40	8:50	8:55
9:01	9:07	9:20	9:30	9:35
9:41	9:47	10:00	10:10	10:15
10:21	10:27	10:40	10:50	10:55
11:01	11:07	11:20	11:30	11:35
11:41	11:47	12:00P	12:10P	12:15P
12:21P	12:27P	12:40	12:50	12:55
1:01	1:07	1:20	1:30	1:35
1:41	1:47	2:00	2:10	2:15
2:21	2:27	2:40	2:50	2:55
3:01	3:07	3:20	3:30	3:35
3:41	3:47	4:00	4:10	4:15
4:21	4:27	4:40	4:50	4:55
5:01	5:07	5:20	5:30	5:35
5:41	5:47	6:00	6:10	6:15
6:21	6:27	6:40	6:50	6:55
7:01	7:07	7:20	7:30	7:35
7:41	7:47	8:00	8:10	8:15
8:21	8:27	8:40	8:50	8:55
9:01	9:07	9:20	9:30	9:35
9:41	9:47	10:00	10:10	10:15
10:21	10:27	10:40	C10:50	10:59
11:01	11:07	11:20	11:30	11:35*

Stop Code  
(for more  
info, see  
pg. 14)

We're here  
to help our  
community  
thrive.

**MTD**  
thrive

C This trip serves Clark & Duncan area via Duncan to Clark, then west on Clark to DSC and turn around to Duncan to Springfield to regular route.  
\* End of route.

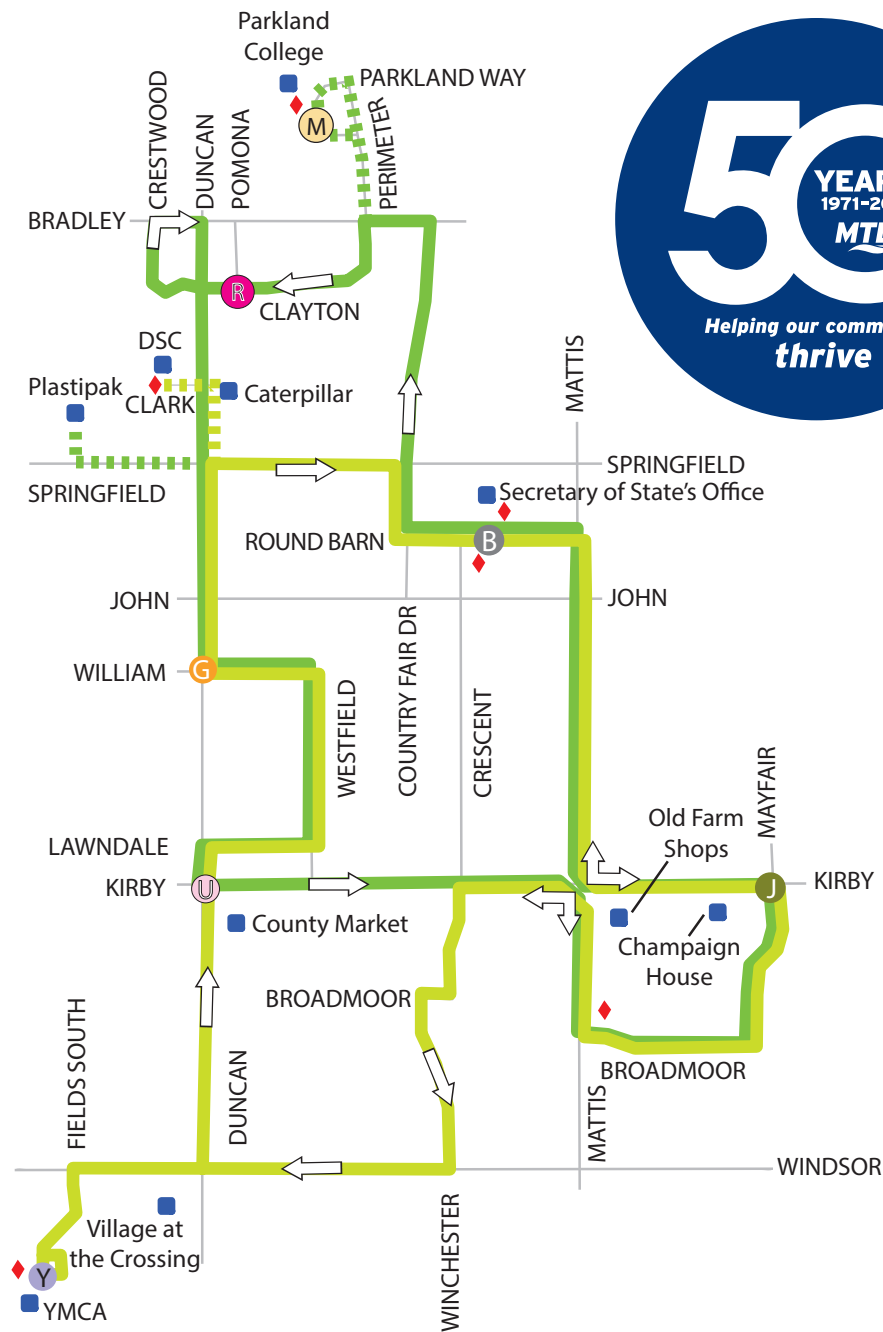
## B (COUNTER-CLOCKWISE)

\*MTD service may continue to be modified in response to the COVID-19 pandemic. Please visit mtd.org for the latest updates.

Round Barn Road (North Side)	Parkland College (Main Stop)	Clayton & Pomona (NE Corner)	William & Duncan (NW Corner)	Kirby & Duncan (SE Far Side)	Kirby & Mayfair (SE Corner)	Round Barn Road (North Side)
B	M	R	G	U	J	B
4568	3534	1625	5402	0356	4151	4568
G6:47A	---	---	6:59A	7:04A	7:10A	7:15A
E7:16	---	---	---	---	---	---
7:20	---	7:30	7:39	7:44	7:50	7:55
L8:00	8:08	8:13	8:22	8:27	8:33	8:38
L8:43	8:48	8:53	9:02	9:07	9:13	9:18
L9:20	9:28	9:33	9:42	9:47	9:53	9:58
10:00	---	10:10	10:19	10:24	10:30	10:35
10:40	---	10:50	10:59	11:04	11:10	11:15
11:20	---	11:30	11:39	11:44	11:50	11:55
12:00P	---	12:10P	12:19P	12:24P	12:30P	12:35P
12:40	---	12:50	12:59	1:04	1:10	1:15
1:20	---	1:30	1:39	1:44	1:50	1:55
2:00	---	2:10	2:19	2:24	2:30	2:35
2:40	---	2:50	2:59	3:04	3:10	3:15
3:20	---	3:30	3:39	3:44	3:50	3:55
L4:00	4:08P	4:13	4:22	4:27	4:33	4:38
4:40	---	4:50	4:59	5:04	5:10	5:15
L5:20	5:28	5:33	5:42	5:47	5:53	5:58
L6:00	6:08	6:13	6:22	6:27	6:33	6:38
P6:40	---	6:50	6:59	7:04	7:10	7:15
P7:20	---	7:30	7:39	7:44	7:50	7:55
8:00	---	8:10	8:19	8:24	8:30	8:35
8:40	---	8:50	8:59	9:04	9:10	9:15
9:20	---	9:30	9:39	9:44	9:50	9:55
10:00	---	10:10	10:19	10:24	10:30	10:35
10:40	---	10:50	10:59	11:04	11:10	11:15*

Stop Code  
(for more  
info, see  
pg. 14)

E This trip originates at Plastipak at 7:10AM as a 50 Green East. Please refer to the 50 Green Saturday for exact route and schedule.  
G This trip serves Plastipak as a 50 Green West. The trip continues as a 180B Lime at Springfield & Duncan due at William & Duncan at 6:59AM.  
L These trips serve Parkland College.  
P These trips serve Plastipak via Springfield to Plastipak to Springfield to regular route.  
\* End of route.

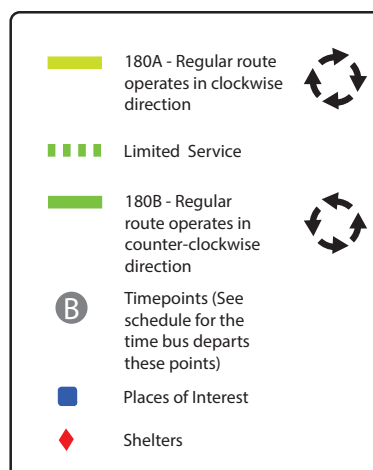


Weekday

Evening

Saturday

Sunday



# 220 Illini Limited & 220 Illini Saturday

Weekday

Evening

Saturday

Sunday

## 220 Illini Limited Saturday

Operates year-round during Saturday daytime. Operates on Saturday Evening during UI Breaks (Fall, Winter, and Spring) and Summer Sessions. Due to COVID-19, please check [mtd.org](http://mtd.org) for up-to-date UI schedule information.

- F During University of Illinois Breaks and Summer Sessions, this trip continues as the 220 Illini Saturday Limited Evening Service.
- I During University of Illinois Fall and Spring Semesters only, this trip continues as the 220 Illini Saturday Evening & Late Night. Please refer to the 220 Illini Saturday Evening & Late Night schedule below.
- ❖ End of route.

NORTHBOUND				SOUTHBOUND			
Transit Plaza (SE Platform)	Illini Union (South Side Shelter)	University & Goodwin (SE Corner)	Lincoln & Killamney (NE Corner)	Lincoln & Killamney (NE Corner)	Goodwin & Clark (NW Corner)	Illini Union (Island Shelter)	Transit Plaza (SW Platform)
T	E	N	R	R	N	E	T
6115	6451	1732	4225	4225	7312	5050	5404
7:19A 7:47 8:17	7:21A 7:49 8:19	7:25A 7:53 8:23	7:30A 7:58 8:28	7:07A 7:33 8:03 8:33	7:11A 7:39 8:09 8:39	7:15A 7:43 8:13 8:43	7:17A 7:45 8:15 8:45
After the above listed times, buses depart the stops every 30 minutes at the times listed below during each hour.							
:47 :17	:49 :19	:53 :23	:58 :28	:03 :33	:09 :39	:13 :43	:15 :45
LAST TRIPS OF 220 ILLINI LIMITED ONLY DURING UI FALL AND SPRING SEMESTERS							
5:17P 5:47	5:19P 5:49	5:23P 5:53	5:28P 5:58	5:33P 6:03	5:39P 6:09	5:43P 6:13	5:45P 6:15
220 Illini Saturday Limited Evening Service - UI Breaks and Summer Sessions ONLY							
After the above listed times, 220 Illini Limited buses depart the stops every 30 minutes at the times listed below during each hour.							
:17 :47	:19 :49	:23 :53	:28 :58	:33 :03	:39 :09	:43 :13	:45 :15
LAST TRIPS DURING UI BREAKS AND SUMMER SESSION							
11:17P 11:47	11:19P 11:49	11:23P 11:53	11:28P 11:58❖	11:33	11:39	11:43	11:45

Stop Code (for more info, see pg. 14)

## 220 Illini Saturday Evening & Late Night

Operates during UI Fall and Spring Semesters ONLY. Does not operate during UI Breaks (Fall, Winter, and Spring) or Summer Sessions. Due to COVID-19, please check [mtd.org](http://mtd.org) for up-to-date UI schedule information.

NORTHBOUND								SOUTHBOUND							
PAR (North Side Shelter)	Illinois St. Residence Hall (North Side)	Gregory at Library (North Side)	Third & Daniel (SW Corner)	Illini Union (South Side Shelter)	University & Goodwin (SE Corner)	Lincoln & Killamney (NE Corner)	Lincoln & Killamney (NE Corner)	Goodwin & Clark (NW Corner)	Illini Union (Island Shelter)	Third & Daniel (NW Far Side)	Gregory at Library (South Side Shelter)	Illinois St. Residence Hall (South Side)	PAR (North Side Shelter)		
O	Y	X	Z	E	N	R	R	N	E	Z	X	Y	O		
5524	1444	1455	4505	6451	1732	4225	4225	7312	5050	4505	1455	1444	5524		
6:15P 6:45 7:05	6:20P 6:50 7:10	6:24P 6:54 7:14	6:31P 7:01 7:21	6:36P 7:06 7:26	6:39P 7:09 7:29	6:45P 7:15 7:35	6:10P 6:30 6:50 7:20 7:40	6:15P 6:35 6:55 7:25 7:45	6:19P 6:39 6:59 7:29 7:49	6:25P 6:45 7:05 7:35 7:55	6:32P 6:52 7:12 7:42 8:02	6:35P 6:55 7:15 7:45 8:05	6:39P 6:59 7:19 7:49 8:09		
7:25 7:55 8:15 8:35 9:05	7:30 8:00 8:20 8:40 9:10	7:34 8:04 8:24 8:44 9:14	7:41 8:11 8:31 8:51 9:21	7:46 8:16 8:36 8:56 9:26	7:49 8:19 8:39 8:59 9:29	7:55 8:25 8:45 9:05 9:35	8:00 8:30 8:50 9:10 9:40	8:05 8:35 8:55 9:15 9:45	8:09 8:39 8:59 9:19 9:49	8:15 8:45 9:05 9:25 9:55	8:22 8:52 9:12 9:32 10:02	8:25 8:55 9:15 9:35 10:05	8:29 8:59 9:19 9:39 10:09		
9:25 9:45 10:15 10:35 10:55	9:30 9:50 10:20 10:40 11:00	9:34 9:54 10:24 10:44 11:04	9:41 10:01 10:31 10:51 11:11	9:46 10:06 10:36 10:56 11:16	9:49 10:09 10:39 10:59 11:19	9:55 10:15 10:45 11:05 11:25	10:00 10:20 10:50 11:10 11:30	10:05 10:25 10:55 11:15 11:35	10:09 10:29 10:59 11:19 11:39	10:15 10:35 11:05 11:25 11:45	10:22 10:42 11:12 11:32 11:52	10:25 10:45 11:15 11:35 11:55	10:29 10:49 11:19 11:39 11:59		
11:25 11:45 12:05A 12:35	11:30 11:50 12:10A 12:40	11:34 11:54 12:14A 12:44	11:41 12:01A 12:21 12:51	11:46 12:06A 12:26 12:56	11:49 12:09A 12:29 12:59	11:55 12:15A 12:35❖ 1:05❖	12:00A 12:20 12:25	12:05A 12:25 12:29	12:09A 12:29 12:33	12:15A 12:35 12:39	12:22A 12:42 12:46	12:25A 12:45 12:49	12:29A 12:49❖		

Stop Code (for more info, see pg. 14)

❖ End of route.

# 220 Illini Limited & 220 Illini Saturday

## 220 Illini Limited Saturday

Operates year-round during Saturday daytime. Operates Saturday Evenings during UI Breaks (Fall, Winter, and Spring) and Summer Sessions. Due to COVID-19, please check [mtd.org](http://mtd.org) for up-to-date UI schedule information.

### This route serves iStops.



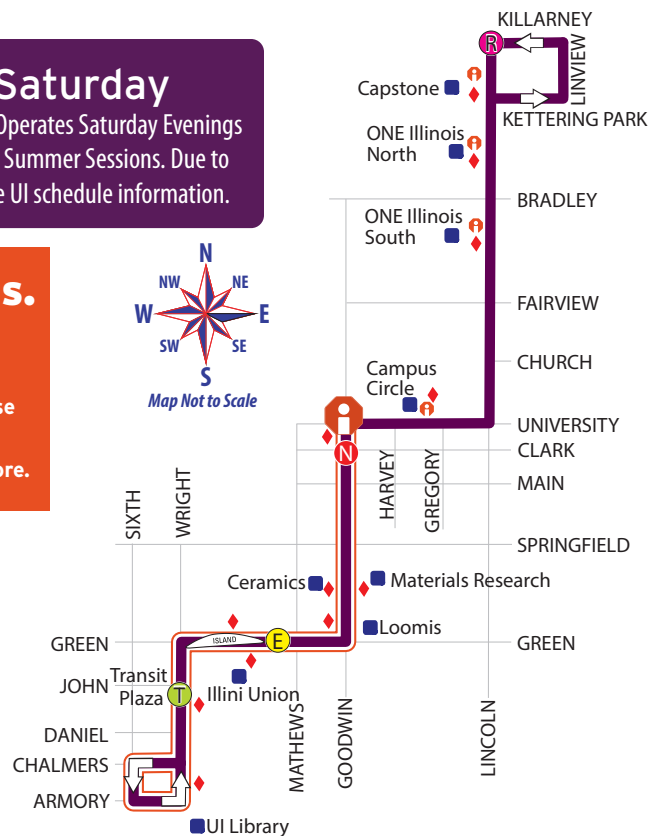
Look for the orange bus stop signs with the iStop logo.

Fares are not required at these stops - just get on and go.

See pages 15 & 16 to learn more.



- Regular Route
- iStop Zone (See page 15)
- T Timepoints (See schedule for the time bus departs these points)
- Places of Interest
- i iStops (see page 15)
- ♦ Shelters



Weekday

Evening

Saturday

Sunday

## 220 Illini Saturday Evening & Late Night

Operates during UI Fall and Spring Semesters ONLY. Does not operate during UI Breaks (Fall, Winter, and Spring) or Summer Sessions. Due to COVID-19, please check [mtd.org](http://mtd.org) for up-to-date UI schedule information.

### This route serves iStops.

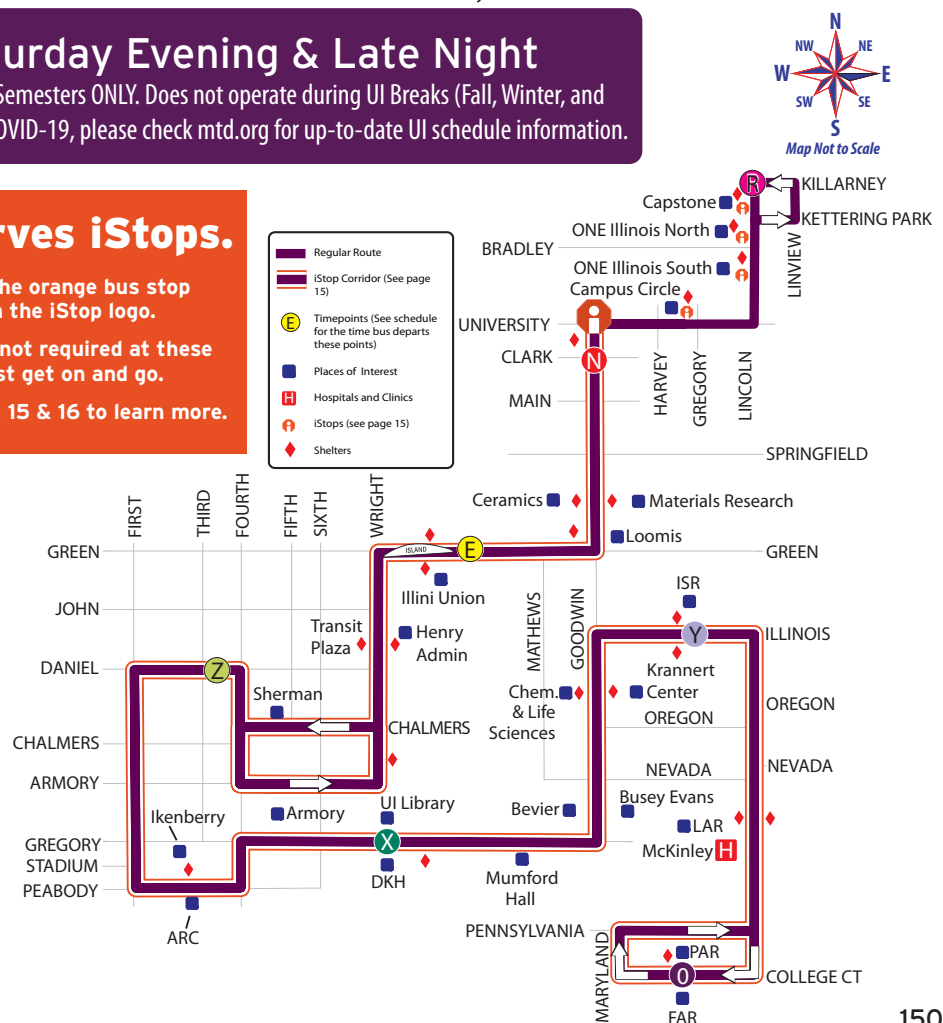


Look for the orange bus stop signs with the iStop logo.

Fares are not required at these stops - just get on and go.

See pages 15 & 16 to learn more.

- Regular Route
- iStop Corridor (See page 15)
- E Timepoints (See schedule for the time bus departs these points)
- Places of Interest
- H Hospitals and Clinics
- i iStops (see page 15)
- ♦ Shelters



\*MTD service may continue to be modified in response to the COVID-19 pandemic. Please visit [mtd.org](http://mtd.org) for the latest updates.

# 280 tranSPORT Saturday

[mtd.org](http://mtd.org)

Weekday

Evening

Saturday

Sunday

The 280 tranSPORT service is available to encourage alternative transportation to and from all Illini Football home games and to alleviate traffic and parking congestion. This service is open to all members of the public.



The 280 tranSPORT Football service begins 2 hours before the start time of every home football game. The last trips depart for Memorial Stadium 15 minutes after the game begins. Passengers may return any time during the game. Return trips depart from the location at which passengers were dropped off. The last return trips depart from Memorial Stadium 30 minutes after the end of the game. The cost is \$2.00 round trip, payable when boarding. Exact cash fare is preferred.

Due to COVID-19, please confirm game dates, times, and guidelines on [fightingillini.com](http://fightingillini.com) and confirm 280 tranSPORT service on [mtd.org](http://mtd.org).

## 2020 Men's Football

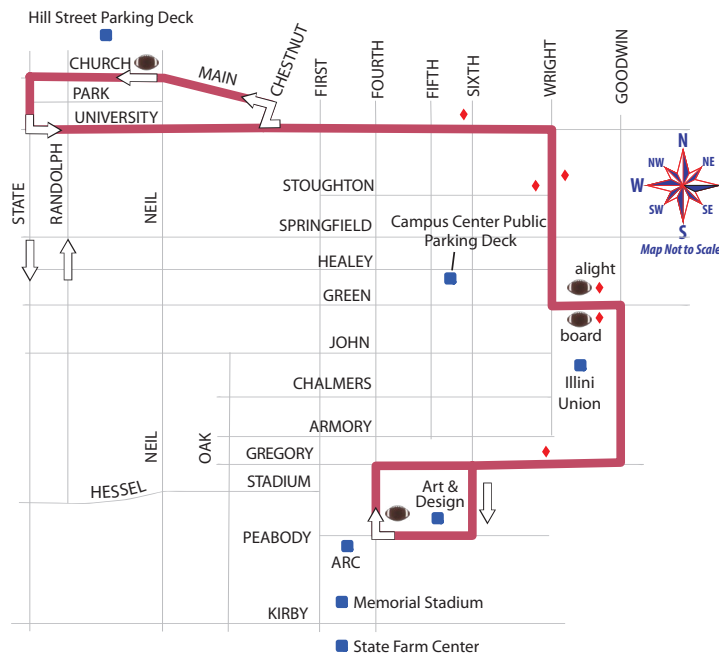
### Home Game Schedule

Game Date	Opponent	Time
9/04/2020	Illinois State	TBA
9/12/2020	Connecticut	TBA
9/19/2020	Bowling Green	TBA
10/17/2020	Nebraska (Homecoming)	TBA
10/24/2020	Minnesota	TBA
10/31/2020	Wisconsin	TBA
11/07/2020	Iowa (Dad's Weekend)	TBA
11/21/2020	Ohio State	TBA

**\*MTD service may continue to be modified in response to the COVID-19 pandemic. Please visit [mtd.org](http://mtd.org) for the latest updates.**



## Champaign tranSPORT Football



Rides to  
work help  
our economy  
thrive.

**MTD**  
thrive

Weekday

Evening

Saturday

Sunday

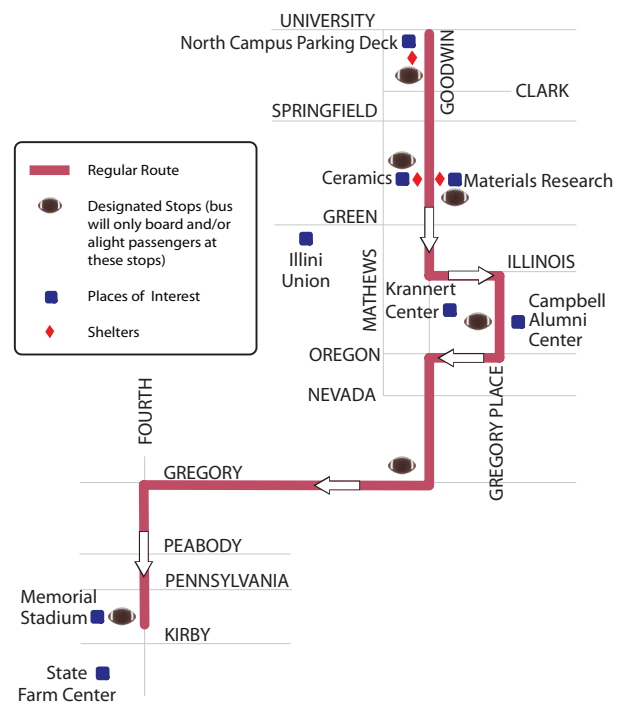
Look for these signs  
at the designated  
stops for Illini Football!

**MTD**  
**280 tranSPORT**  
*to Memorial Stadium*

Service begins two hours before game time at North Campus Parking Deck. Last trip 15 minutes after game begins. Last return trip 30 minutes after game's end.

Champaign-Urbana Mass Transit District  
217.384.8188 [mtd.org](http://mtd.org)

## Urbana tranSPORT Football



Weekday

Evening

Saturday

Sunday

## For service, use the App or call: 217.384.8188

SafeRides Connect is available on the following dates and times during the University of Illinois Fall and Spring Semester days. SafeRides operates during Fall, Winter, and Spring Breaks, but with reduced service. Due to COVID-19, please confirm dates of UI Breaks before riding:

August 28 to October 31, 2020 from 7:00PM until 6:30AM (requests taken until 6:00AM)

November 1, 2020 to March 13, 2021 from 5:00PM until 6:30AM (requests taken until 6:00AM)

March 14 to May 14, 2021 from 7:00PM until 6:30AM (requests taken until 6:00AM)

SafeRides Connect is available on the following dates and times during University of Illinois Fall, Winter, and Spring Breaks:

November 21 to November 28, 2020 from 5:00PM until 12:30AM (requests taken until 12:00AM)

December 19, 2020 to January 16, 2021 from 5:00PM until 12:30AM (requests taken until 12:00AM)

March 13 to March 20, 2021 from 7:00PM until 12:30AM (requests taken until 12:00AM)

*There is no SafeRides Connect on the following Sundays due to reduced service:*

*2020: November 22, December 20, and December 27*

*2021: January 3, January 10, and March 14*

*There is no SafeRides Connect during the University of Illinois Summer Sessions I and II.*

## What it is:

The purpose of SafeRides Connect is to provide safe transportation to individuals who are generally traveling alone and when no other means of safe transportation are available within the designated SafeRides Connect boundaries. There is a maximum limit of three persons per pick-up location. SafeRides Connect does not duplicate fixed-route service already provided by MTD. SafeRides Connect does not provide emergency transportation services to medical facilities. SafeRides Connect does not provide service to and from bars.

## How to use it:

This depends on where you are, where you want to go, what time it is, and how many of you there are. From dusk (7:00PM/5:00PM) until 6:00AM you can use SafeRides Connect anywhere within the designated boundaries (see map on next page), provided there are three persons or fewer at the pick-up location and the trip cannot be completed directly on a fixed route.

Use the SafeRides Connect App. Download the SafeRides Connect App from the Apple App Store or the Google Play Store and register yourself. Open the App, enter your origin, destination, and number of people; and tap "Create Journey". The App will determine if a fixed-route trip is appropriate and will provide an itinerary. If no fixed route is appropriate, a SafeRides Connect trip will be offered. Tap "Book Trip" to accept the ride. Then monitor the App for updated trip information.

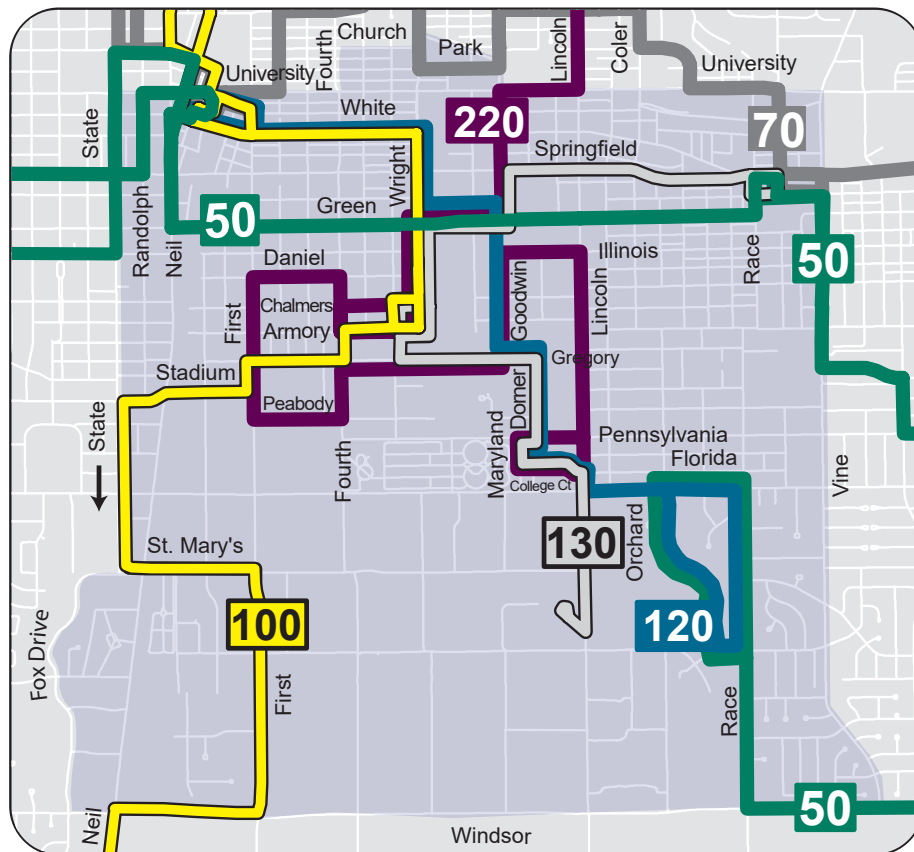
You can also call 217.384.8188. Provide the Dispatcher with the following information: your name (first and last), phone number, email address, pick-up location (street address/landmark), and destination. If your trip is within the SafeRides Connect boundaries, the Dispatcher will enter the trip into the system and will give you the details of the trip.

Expect waiting times of 15 minutes during the week, and up to 30 minutes on the weekend when demand is higher. Upon boarding the SafeRides Connect van, the person who scheduled the trip will be required to display their valid pass or pay the appropriate fare to the SafeRides Connect Operator. As a courtesy to other SafeRides Connect passengers, please be at the scheduled location when the Operator arrives. Upon arriving at a pick-up location, the SafeRides Connect Operator will **only wait two minutes** for passengers to board before continuing to the next scheduled pick-up/drop-off location. Requests for SafeRides Connect will be taken until 6:00AM for trips to be completed by 6:30AM.

If your pick-up and drop-off locations are both directly on any fixed route (example: residence hall to residence hall trips) and/or there are more than three persons traveling together, you will be directed to use the fixed routes to complete your trip. A ride on MTD's fixed-route service is also considered a safe ride.

SafeWalks escorts, student employees of the University Police Department, are available for short walking trips on campus. Call 217.333.1216 or contact the UI Police via emergency campus phone.

# SafeRides Connect Saturday



Weekday

Evening

Saturday

Sunday

## EVENING FIXED-ROUTE SERVICE WITHIN SAFERIDES CONNECT BOUNDARIES

	50 Green
	70 Grey
	100 Yellow
	120 Teal
	130 Silver
	220 Illini
	SafeRides Connect Service Area

### MCORE

Multimodal Corridor Enhancement Project

MCORE construction will continue through the end of 2020 and may cause temporary service changes.

[mtd.org/mcore](https://mtd.org/mcore).

To receive customized service alerts on changes to your favorite route(s), sign up for an account at [mtd.org](https://mtd.org).



Helping our community  
**thrive**

\*MTD service may continue to be modified in response to the COVID-19 pandemic. Please visit [mtd.org](https://mtd.org) for the latest updates.

# Sunday Daytime System Map

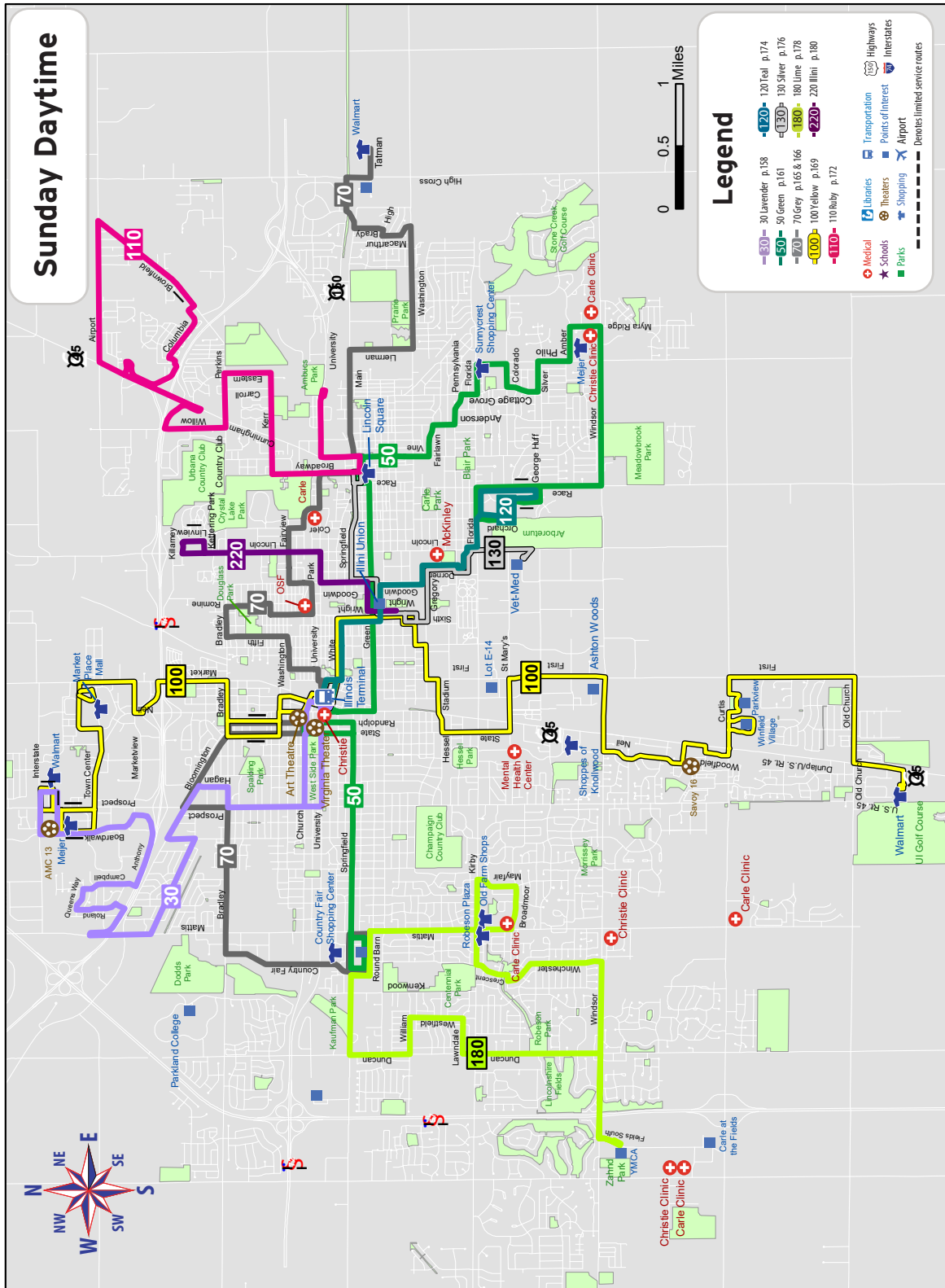
mtd.org

Weekday

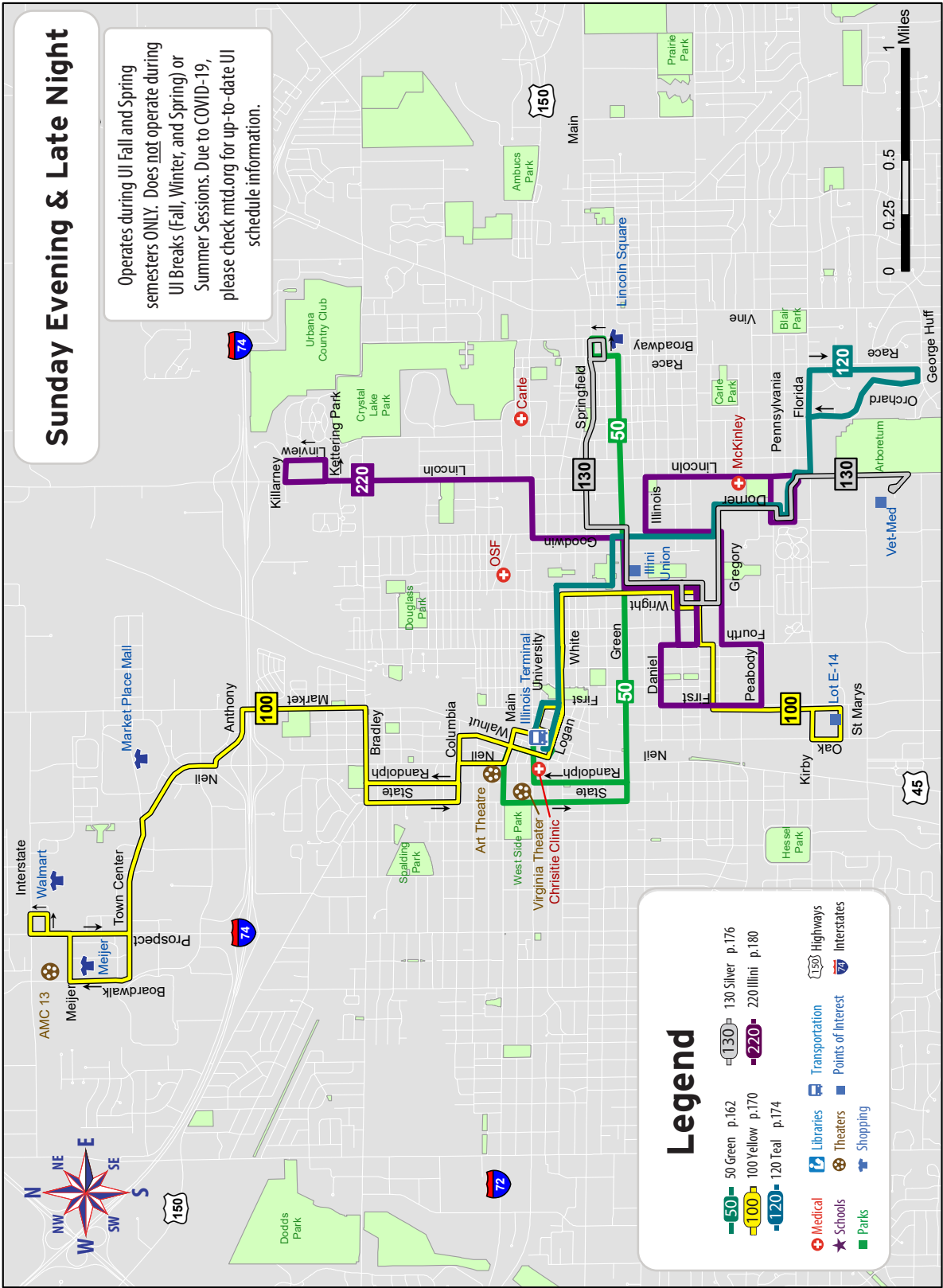
Evening

Saturday

Sunday



# Sunday Evening & Late Night System Map



- Weekday
- Evening
- Saturday
- Sunday**

# 30 Lavender Sunday

mtd.org

Weekday

Evening

Saturday

Sunday

NORTHBOUND					SOUTHBOUND				
Illinois Terminal (Platform B)	Bloomington at Home Depot (North Side)	Paula & Mattis (NE Corner)	Campbell & Queensway (SW Corner)	Champaign Walmart (East Shelter)	Champaign Walmart (East Shelter)	Campbell & Queensway (NW Far Side)	Paula & Mattis (SE Far Side)	Bloomington at Pioneer Plaza (South Side)	Illinois Terminal (Platform B)
C	P	R	S	X	X	S	R	P	C
6462	7764	1553	1611	1374	1374	1611	1553	0021	6462
9:18A	9:26A	9:31A	9:37A	9:47A	9:17A	9:25A	9:31A	9:37A	9:45A
9:48	9:56	10:01	10:07	10:17	9:47	9:55	10:01	10:07	10:15
10:18	10:26	10:31	10:37	10:47	10:17	10:25	10:31	10:37	10:45
10:48	10:58	11:03	11:09	11:17	10:47	10:55	11:01	11:07	11:15
11:18	11:28	11:33	11:39	11:47	11:17	11:25	11:31	11:37	11:46
11:48	11:58	12:03P	12:09P	12:17P	11:47	11:55	12:01P	12:07P	12:16P
12:18P	12:28P	12:33	12:39	12:47	12:17P	12:25P	12:31	12:37	12:46
12:48	12:58	1:03	1:09	1:17	12:47	12:55	1:01	1:07	1:16
1:18	1:28	1:33	1:39	1:47	1:17	1:25	1:31	1:37	1:46
1:48	1:58	2:03	2:09	2:17	1:47	1:55	2:01	2:07	2:16
2:18	2:28	2:33	2:39	2:47	2:17	2:25	2:31	2:37	2:46
2:48	2:58	3:03	3:09	3:17	2:47	2:56	3:02	3:08	3:17
3:18	3:28	3:33	3:39	3:47	3:17	3:26	3:32	3:38	3:47
3:48	3:58	4:03	4:09	4:17	3:47	3:56	4:02	4:08	4:17
4:18	4:28	4:33	4:39	4:47	4:17	4:26	4:32	4:38	4:47
4:48	4:58	5:03	5:09	5:17	4:47	4:56	5:02	5:08	5:17
5:18	5:28	5:33	5:39	5:47	5:17	5:26	5:32	5:38	5:47
5:48	5:58	6:03	6:09	6:17*	5:47	5:56	6:02	6:08	6:17*

Stop Code  
(for more  
info, see  
pg. 14)

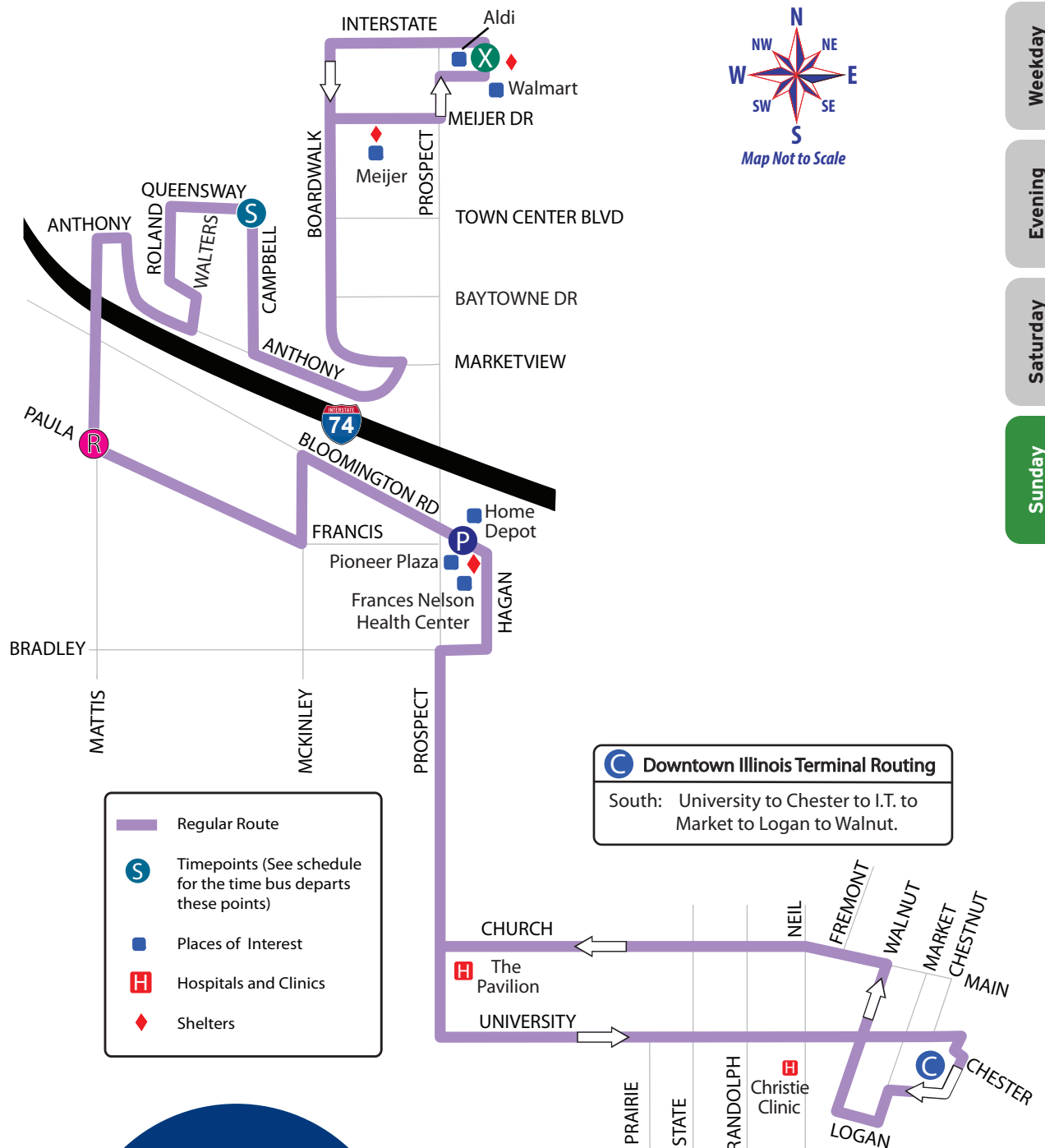
\* End of route.

Access to essential  
services help you thrive.



\*MTD service may  
continue to be  
modified in response  
to the COVID-19  
pandemic. Please  
visit mtd.org for  
the latest updates.

# 30 Lavender Sunday



Weekday

Evening

Saturday

Sunday



Weekday

Evening

Saturday

Sunday

## 50 Green Sunday Daytime

WESTBOUND

Orchard Downs (South Shelter)	Windsor & Vine (SE Far Side)	Urbana Meijer (North Side)	Sunnycrest (East Side)	Lincoln Square Garage South	Illini Union (North Side Shelter)	Illinois Terminal (Platform B)	Springfield & Willis (NE Corner)	Round Barn Road (North Side)
N	P	D	O	F	E	C	R	B
7317	5295	5053	6464	2571	2115	6462	3315	4568
8:55A	9:01A	8:36A	8:42A	8:50A	8:57A	9:07A	9:16A	R9:22A
9:25	9:31	9:06	9:12	9:20	9:27	9:37	9:46	R9:52
9:55	10:01	9:36	9:42	9:50	9:57	10:07	10:16	R10:22
10:25	10:31	10:06	10:12	10:20	10:27	10:37	10:46	R10:52
10:55	11:01	10:36	10:42	10:50	10:57	11:07	11:16	R11:22
11:25	11:31	11:06	11:12	11:20	11:27	11:37	11:46	R11:52
11:55	12:01P	11:36	11:42	11:50	11:57	12:07P	12:16P	R12:22P
12:25P	12:31	12:06P	12:12P	12:20P	12:27P	12:37	12:46	R12:52
12:55	1:01	12:36	12:42	12:50	12:57	1:07	1:16	R1:22
1:25	1:31	1:06	1:12	1:20	1:27	1:37	1:46	R1:52
1:55	2:01	1:36	1:42	1:50	1:57	2:07	2:16	R2:22
2:25	2:31	2:06	2:12	2:20	2:27	2:37	2:46	R2:52
2:55	3:01	2:36	2:42	2:50	2:57	3:07	3:16	R3:22
3:25	3:31	3:06	3:12	3:20	3:27	3:37	3:46	R3:52
3:55	4:01	3:36	3:42	3:50	3:57	4:07	4:16	R4:22
4:25	4:31	4:06	4:12	4:20	4:27	4:37	4:46	R4:52
4:55	5:01	4:36	4:42	4:50	4:57	5:07	5:16	5:22*
5:25	5:31	5:06	5:12	5:20	5:27	5:37*		

Stop Code  
(for more  
info, see  
pg. 14)

R These trips continue as the 70 Grey East. Please refer to the 70 Grey Sunday for exact route and schedule.  
\* End of route.

## 50 Green Sunday Evening & Late Night

Operates during UI Fall and Spring semesters ONLY. Does **not** operate during UI Breaks (Fall, Winter, and Spring) or Summer Sessions. Due to COVID-19, please check [mtd.org](http://mtd.org) for up-to-date UI schedule information.

WESTBOUND

Lincoln Square Garage South	Illini Union (North Side Shelter)	Illinois Terminal (Platform A)
F	E	C
2571	2115	7534
6:30P	6:36P	6:44P
7:05	7:11	7:19
7:40	7:46	7:54
8:15	8:21	8:29
8:50	8:56	9:04
9:25	9:31	9:39
10:00	10:06	10:14
10:35	10:41	10:49
11:10	11:16	11:24
11:45	11:51	11:59
12:20A	12:26A	12:34A

Stop Code  
(for more  
info, see  
pg. 14)

\*MTD service may continue to be modified in response to the COVID-19 pandemic. Please visit [mtd.org](http://mtd.org) for the latest updates.

**MCORE**  
Multimodal Corridor Enhancement Project

MCORE construction will continue through the end of 2020 and may cause temporary service changes.

[mtd.org/mcore](http://mtd.org/mcore).

To receive customized service alerts on changes to your favorite route(s), sign up for an account at [mtd.org](http://mtd.org).

Sunday Daytime map on page 161  
Sunday Evening & Late Night map on page 162

## 50 Green Sunday Daytime

EASTBOUND

Round Barn Road (North Side)	Springfield & Willis (SW Corner)	Illinois Terminal (Platform A)	Illini Union (South Side Shelter)	Lincoln Square Garage East	Sunnycrest (West Side)	Urbana Meijer (South Side)	Windsor & Vine (NE Corner)	Orchard Downs (South Shelter)
B	R	C	E	F	Q	D	P	N
4568	3315	7534	6451	6514	6464	5053	5295	7317
9:06A	9:11A	9:18A	8:57A	8:35A	8:43A	8:49A	8:52A	8:55A
9:36	9:41	9:48	9:27	9:05	9:13	9:19	9:22	9:25
10:06	10:11	10:18	9:57	9:35	9:43	9:49	9:52	9:55
10:36	10:41	10:48	10:27	10:05	10:13	10:19	10:22	10:25
11:06	11:11	11:18	10:57	10:35	10:43	10:49	10:52	10:55
11:36	11:41	11:48	11:27	11:05	11:13	11:19	11:22	11:25
12:06P	12:11P	12:18P	11:57	11:35	11:43	11:49	11:52	11:55
12:36	12:41	12:48	12:27P	12:05P	12:13P	12:19P	12:22P	12:25P
1:06	1:11	1:18	12:57	12:35	12:43	12:49	12:52	12:55
1:36	1:41	1:48	1:05	1:05	1:13	1:19	1:22	1:25
2:06	2:11	2:18	1:27	1:35	1:43	1:49	1:52	1:55
2:36	2:41	2:48	1:57	2:05	2:13	2:19	2:22	2:25
3:06	3:11	3:18	2:27	2:35	2:43	2:49	2:52	2:55
3:36	3:41	3:48	2:57	3:05	3:13	3:19	3:22	3:25
4:06	4:11	4:18	3:27	3:35	3:43	3:49	3:52	3:55
4:36	4:41	4:48	3:57	4:05	4:13	4:19	4:22	4:25
5:06	5:11	5:18	4:27	4:35	4:43	4:49	4:52	4:55
5:36	5:41	5:48	4:57	5:05	5:13	5:19	5:22	5:25
6:01	6:06	6:13	5:27	5:35	5:43	5:49	5:52	5:55*
			5:57	6:05	6:13*			
			6:22	6:30*				

Stop Code  
(for more  
info, see  
pg. 14)

\* End of route.

50 Green Sunday  
Evening & Late Night

Operates during UI Fall and Spring semesters ONLY. Does not operate during UI Breaks (Fall, Winter, and Spring) or Summer Sessions. Due to COVID-19, please check mtd.org for up-to-date UI schedule information.

EASTBOUND

Illinois Terminal (Platform A)	Illini Union (South Side Shelter)	Lincoln Square Garage South
C	E	F
7534	6451	2571
6:51P	6:59P	7:05P
7:26	7:34	7:40
8:01	8:09	8:15
8:36	8:44	8:50
9:11	9:19	9:25
9:46	9:54	10:00
10:21	10:29	10:35
10:56	11:04	11:10
11:31	11:39	11:45
12:06A	12:14A	12:20A
12:41	12:49	12:55*

Stop Code  
(for more  
info, see  
pg. 14)

\* End of route.



Helping our community  
**thrive**

## This route serves iStops.



Look for the orange bus stop  
signs with the iStop logo.

Fares are not required at these  
stops - just get on and go.

See pages 15 & 16 to learn more.

Sunday Daytime map on page 161  
Evening & Late Night map on page 162

Weekday

Evening

Saturday

Sunday

# 50 Green Sunday Daytime

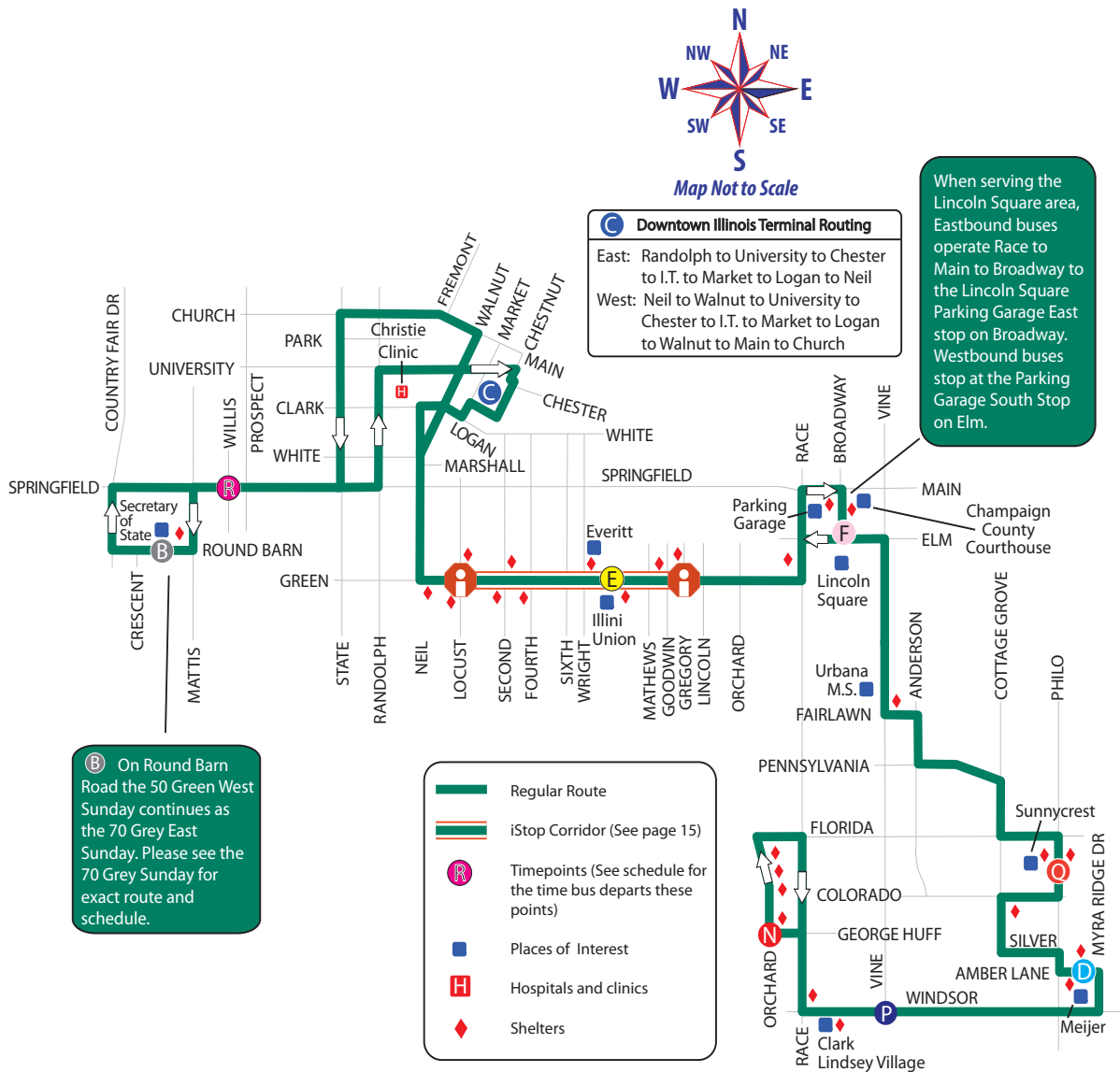
mtd.org

Weekday

Evening

Saturday

Sunday



## This route serves iStops.



Look for the orange bus stop signs with the iStop logo.

Fares are not required at these stops - just get on and go.

See pages 15 & 16 to learn more.

**MCORE**

Multimodal Corridor Enhancement Project

MCORE construction will continue through the end of 2020 and may cause temporary service changes.

[mtd.org/mcore](https://mtd.org/mcore).

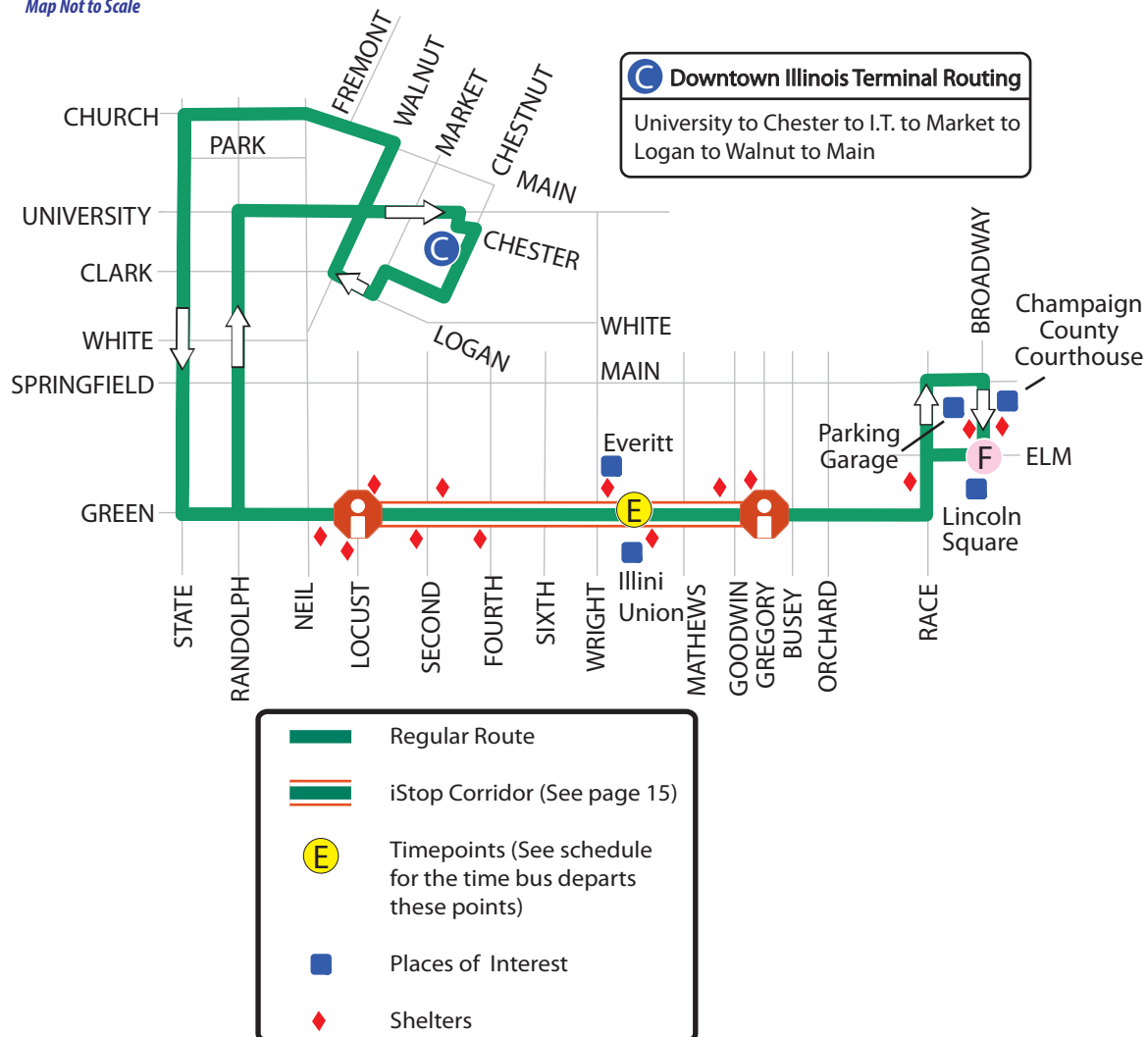
To receive customized service alerts on changes to your favorite route(s), sign up for an account at [mtd.org](https://mtd.org).

**Weekday**

## Evening

## Saturday

Sunday



**Clean, sanitized buses  
help safety thrive.**



# 70 Grey Sunday

mtd.org

Weekday

Evening

Saturday

Sunday

## WESTBOUND

Urbana Walmart (R)	Main & Brady (SW Far Side) (N)	Washington & Lierman (NE Corner) (O)	Lincoln Square Courthouse (F)	Park & Wright (NE Corner) (T)	Fifth & Beardsley (NW Corner) (S)	Illinois Terminal (Platform B) (C)	Bloomington at Home Depot (North Side) (P)	Bradley & Mattis (NE Corner) (Z)	Round Barn Road (North Side) (B)
0127	6357	7344	5137	4255	2054	6462	7764	3675	4568
8:59A 9:29 9:59 10:29	9:02A 9:32 10:02 10:32	9:08A 9:38 10:08 10:38	8:45A 9:15 9:45 10:15 10:45	8:55A 9:25 9:55 10:25 10:55	9:00A 9:30 10:00 10:30 11:00	9:07A 9:37 10:07 10:37 11:07	9:16A 9:46 10:16 10:46 11:16	9:22A 9:52 10:22 10:52 11:22	N9:29A N9:59 N10:29 N10:59 N11:29
10:59 11:29 11:59 12:29P 12:59	11:02 11:32 12:02P 12:32 1:02	11:08 11:38 12:08P 12:38 1:08	11:15 11:45 12:15P 12:45 1:15	11:25 11:55 12:25P 12:55 1:25	11:30 12:00P 12:30 1:00 1:30	11:37 12:07P 12:37 1:07 1:37	11:46 12:16P 12:46 1:16 1:46	11:52 12:22P 12:52 1:22 1:52	N11:59 N12:29P N12:59 N1:29 N1:59
1:29 1:59 2:29 2:59 3:29	1:32 2:02 2:32 3:02 3:32	1:38 2:08 2:38 3:08 3:38	1:45 2:15 2:45 3:15 3:45	1:55 2:25 2:55 3:25 3:55	2:00 2:30 3:00 3:30 4:00	2:07 2:37 3:07 3:37 4:07	2:16 2:46 3:16 3:46 4:16	2:22 2:52 3:22 3:52 4:22	N2:29 N2:59 N3:29 N3:59 N4:29
3:59 4:29 4:59	4:02 4:32 5:02	4:08 4:38 5:08	4:15 4:45 5:15	4:25 4:55 5:25	4:30 5:00 5:30	4:37 5:07 5:37	4:46 5:16 5:46	4:52 5:22 5:52	N4:59 N5:29 N5:59

Stop Code  
(for more  
info, see  
pg. 14)

N These trips continue as 50 Green East trips. Please refer to the 50 Green Sunday for exact route and schedule.

Maintaining our  
fleet to top  
standards helps  
mobility thrive.

**MTD**  
thrive

\*MTD service may  
continue to be  
modified in response  
to the COVID-19  
pandemic. Please  
visit [mtd.org](http://mtd.org) for  
the latest updates.

EASTBOUND									
Round Barn Road (North Side)	Bradley & Mattis (SW Corner)	Bloomington at Pioneer Plaza (South Side)	Illinois Terminal (Platform A)	Fifth & Beardsley (SE Corner)	Park & Wright (SE Far Side)	Lincoln Square Garage East	Washington & Lieman (SE Far Side)	Main & Brady (SE Corner)	Urbana Walmart
B	Z	P	C	S	T	F	O	N	R
4568	3675	0021	7534	2054	4255	6514	7344	6357	0127
8:59A	9:04A	9:10A	9:18A	9:26A	9:30A	9:40A	9:47A	9:52A	9:56A
9:29	9:34	9:40	9:48	9:56	10:00	10:10	10:17	10:22	10:26
9:59	10:04	10:10	10:18	10:26	10:30	10:40	10:47	10:52	10:56
10:29	10:34	10:40	10:48	10:56	11:00	11:10	11:17	11:22	11:26
10:59	11:04	11:10	11:18	11:26	11:30	11:40	11:47	11:52	11:56
11:29	11:34	11:40	11:48	11:56	12:00P	12:10P	12:17P	12:22P	12:26P
11:59	12:04P	12:10P	12:18P	12:26P	12:30	12:40	12:47	12:52	12:56
12:29P	12:34	12:40	12:48	12:56	1:00	1:10	1:17	1:22	1:26
12:59	1:04	1:10	1:18	1:26	1:30	1:40	1:47	1:52	1:56
1:29	1:34	1:40	1:48	1:56	2:00	2:10	2:17	2:22	2:26
1:59	2:04	2:10	2:18	2:26	2:30	2:40	2:47	2:52	2:56
2:29	2:34	2:40	2:48	2:56	3:00	3:10	3:17	3:22	3:26
2:59	3:04	3:10	3:18	3:26	3:30	3:40	3:47	3:52	3:56
3:29	3:34	3:40	3:48	3:56	4:00	4:10	4:17	4:22	4:26
3:59	4:04	4:10	4:18	4:26	4:30	4:40	4:47	4:52	4:56
4:29	4:34	4:40	4:48	4:56	5:00	5:10	5:17	5:22	5:26*
4:59	5:04	5:10	5:18	5:26	5:30	5:40	5:47	5:52	5:56*

Stop Code  
(for more  
info, see  
pg. 14)

❖ End of route.

Weekday

Evening

Saturday

Sunday



# 70 Grey Sunday

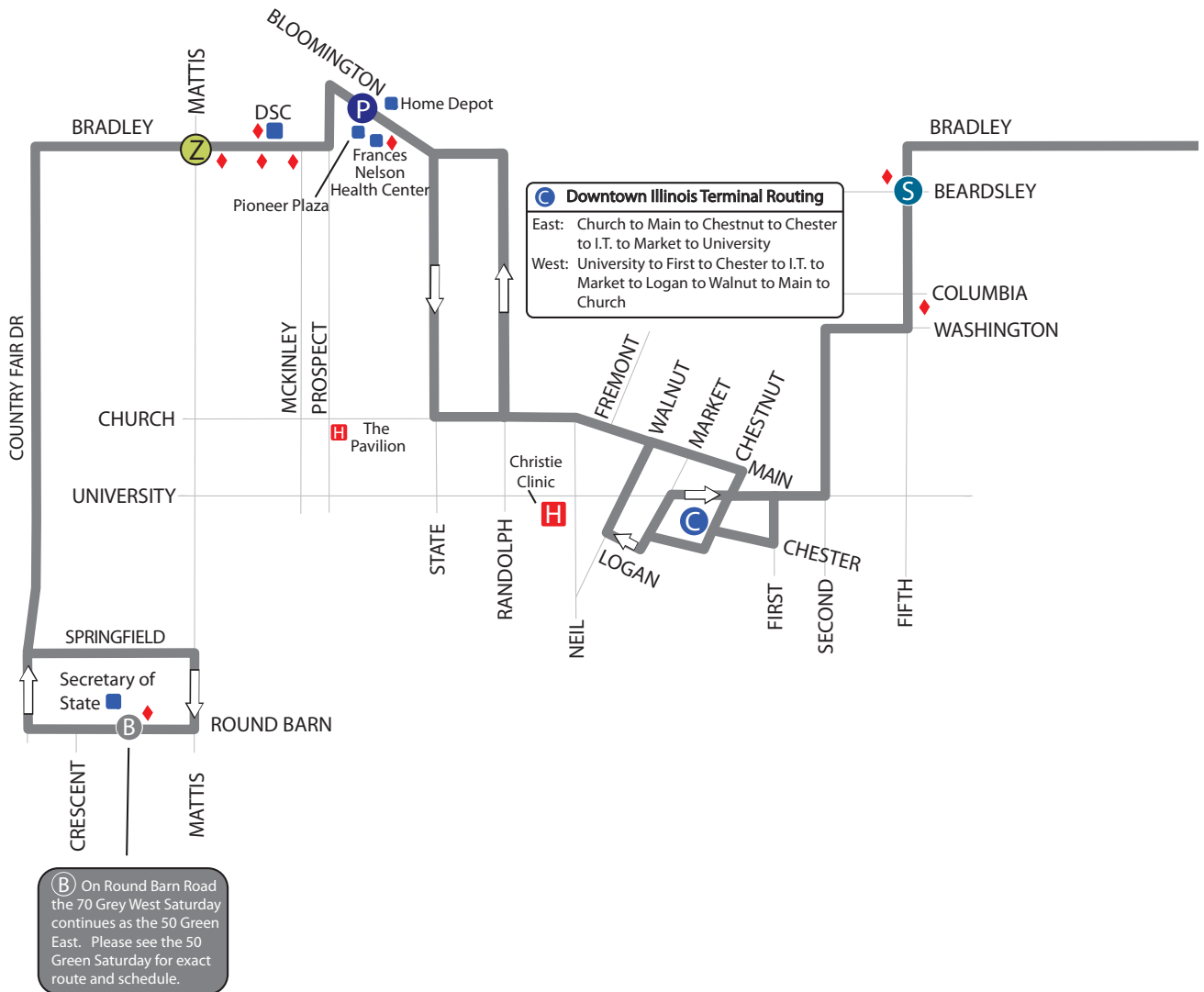
mtd.org

Weekday

Evening

Saturday

Sunday



Access to essential  
services help you thrive.

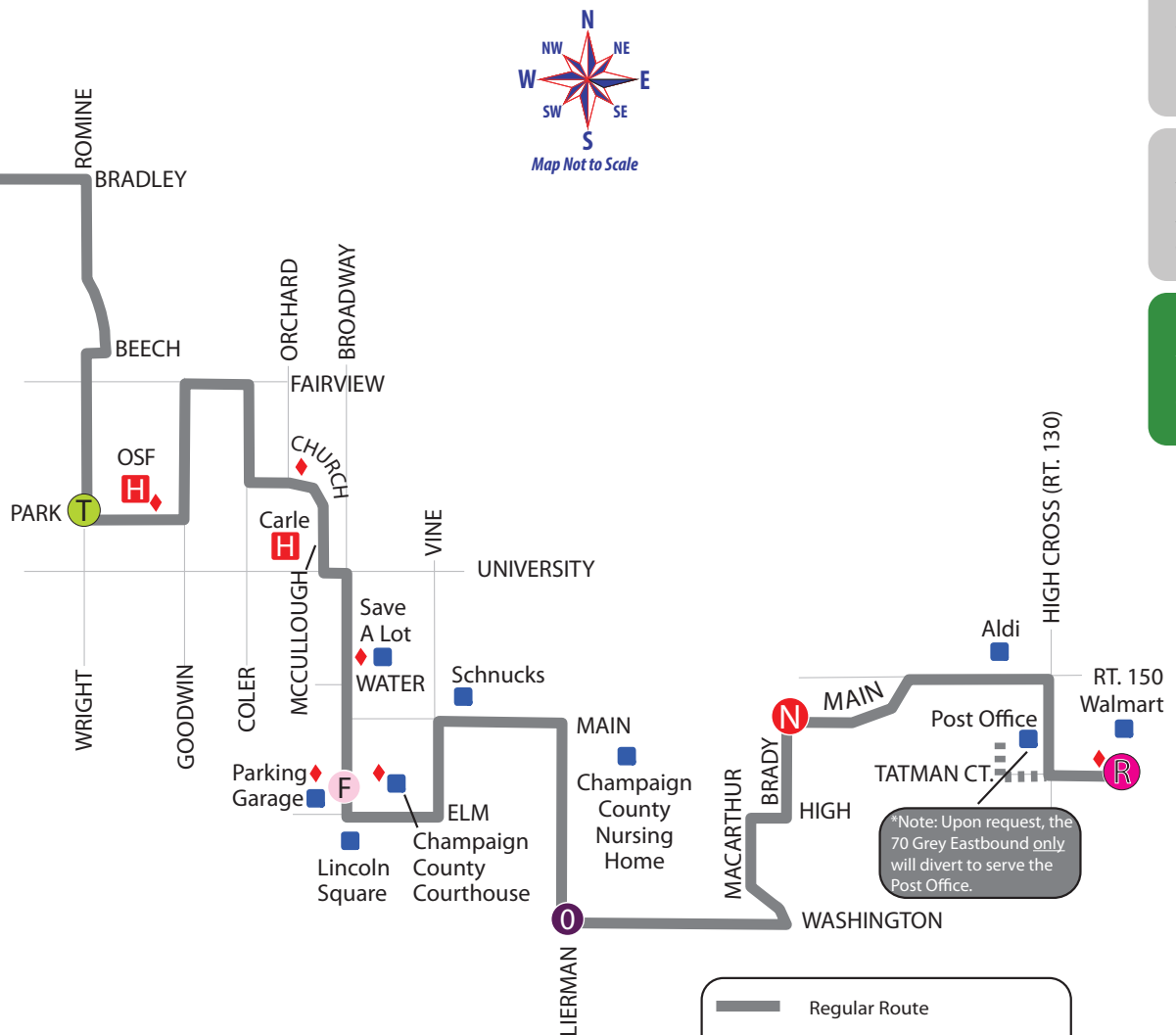
**MTD**  
thrive

Weekday

Evening

Saturday

Sunday



# 100 Yellow Sunday

mtd.org

Weekday

Evening

Saturday

Sunday

## 100 Yellow Sunday

### NORTHBOUND

Savoy Walmart (Dunlap Avenue)	The Plaza at 117 (East Side)	Curtis & Woodfield (NE Corner)	Kirby & State (SE Corner)	Gregory at Ikenberry Commons (South Side)	Transit Plaza (SE Platform)	Illinois Terminal (Platform C)	Market Place (NE Mall Entrance)	Champaign Walmart (East Shelter)
W	O	H	I	R	T	C	A	X
5430	7234	0173	3263	4262	6115	4217	3171	1374
					8:58A	9:07A	9:22A	9:32A
					9:28	9:37	9:52	10:02
					9:58	10:07	10:22	10:32
9:52A	9:59A	10:06A	10:18A	10:23A	10:28	10:37	10:52	11:02
10:22	10:29	10:36	10:48	10:53	10:58	11:07	11:22	11:32
10:52	10:59	11:06	11:18	11:23	11:28	11:37	11:52	12:02P
11:22	11:29	11:36	11:48	11:53	11:58	12:07P	12:22P	12:32
11:52	11:59	12:06P	12:18P	12:23P	12:28P	12:37	12:52	1:02
12:22P	12:29P	12:36	12:48	12:53	12:58	1:07	1:22	1:32
12:52	12:59	1:06	1:18	1:23	1:28	1:37	1:52	2:02
1:22	1:29	1:36	1:48	1:53	1:58	2:07	2:22	2:32
1:52	1:59	2:06	2:18	2:23	2:28	2:37	2:52	3:02
2:22	2:29	2:36	2:48	2:53	2:58	3:07	3:22	3:32
2:52	2:59	3:06	3:18	3:23	3:28	3:37	3:52	4:02
3:22	3:29	3:36	3:48	3:53	3:58	4:07	4:22	4:32
3:52	3:59	4:06	4:18	4:23	4:28	4:37	4:52	5:02
4:22	4:29	4:36	4:48	4:53	4:58	5:07	5:22	5:32
4:52	4:59	5:06	5:18	5:23	5:28	5:37	5:52	6:02
5:22	5:29	5:36	5:48	5:53	5:58	6:07*		
5:52	5:59	6:06	6:18	6:23	6:28	6:37*		

Stop Code  
(for more  
info, see  
pg. 14)

F During University of Illinois Fall and Spring semesters, this trip continues. Please refer to the 100 Yellow Sunday Evening & Late Night below for exact route and schedule.

\* End of route.

## 100 Yellow Sunday Evening & Late Night

Operates during UI Fall and Spring semesters ONLY. Does not operate during UI Breaks (Fall, Winter, and Spring) or Summer Sessions. Due to COVID-19, please check mtd.org for up-to-date UI schedule information.



### NORTHBOUND

Lot E 14 (North Shelter)	Gregory at Ikenberry Commons (South Side)	Transit Plaza (SE Platform)	Illinois Terminal (Platform C)	Meijer Dr. at Meijer (South Side)	Champaign Walmart (East Shelter)
Q	R	T	C	B	X
3513	4262	6115	4217	2063	1374
7:05P	7:09P	7:13P	6:44P	6:58P	7:01P
7:40	7:44	7:48	7:19	7:33	7:36
8:15	8:19	8:23	7:54	8:08	8:11
8:50	8:54	8:58	8:29	8:43	8:46
9:25	9:29	9:33	9:04	9:18	9:21
10:00	10:04	10:08	9:39	9:53	9:56
10:35	10:39	10:43	10:14	10:28	10:31
11:10	11:14	11:18	10:49	11:03	11:06
11:45	11:49	11:53	11:24	11:38	11:41
12:20A	12:24A	12:28A	11:59	12:13A	12:16A
			12:34A	12:48	12:51*

Stop Code  
(for more  
info, see  
pg. 14)

\* End of route.

\*MTD service may continue to be modified in response to the COVID-19 pandemic. Please visit mtd.org for the latest updates.

**MCORE**  
Multimodal Corridor Enhancement Project

MCORE construction will continue through the end of 2020 and may cause temporary service changes.

[mtd.org/mcore](https://mtd.org/mcore).

To receive customized service alerts on changes to your favorite route(s), sign up for an account at [mtd.org](https://mtd.org).

## 100 Yellow Sunday

## SOUTHBOUND

Champaign Walmart (East Shelter)	Market Place (NE Mall Entrance)	Illinois Terminal (Platform C)	Transit Plaza (SW Platform)	Gregory at Ikenberry Commons (North Side)	Kirby & State (NW Corner)	Curtis & Woodfield (NW Corner)	The Place at 117 (East Side)	Savoy Walmart (Dunlap Avenue)
X	A	C	T	R	I	H	O	W
1374	3171	4217	5404	4262	3263	0173	7234	5430
9:39A 10:09 10:39	9:52A 10:22 10:52	10:07A 10:37 11:07	9:17A 9:47 10:15 10:45 11:15	9:22A 9:52 10:20 10:45 11:20	9:28A 9:58 10:26 10:56 11:26	9:35A 10:05 10:35 11:05 11:35	9:42A 10:12 10:42 11:12 11:42	9:50A 10:20 10:48 11:18 11:48
11:09 11:39 12:09P 12:39 1:09	11:22 11:52 12:22P 12:52 1:22	11:37 12:07P 12:37 1:07 1:37	11:45 12:15P 12:45 1:15 1:45	11:50 12:20P 12:50 1:20 1:50	11:56 12:26P 12:56 1:26 1:56	12:05P 12:35 1:05 1:35 2:05	12:12P 12:42 1:12 1:42 2:12	12:18P 12:48 1:18 1:48 2:18
1:39 2:09 2:39 3:09 3:39	1:52 2:22 2:52 3:22 3:52	2:07 2:37 3:07 3:37 4:07	2:15 2:45 3:15 3:45 4:15	2:20 2:50 3:20 3:50 4:20	2:26 2:56 3:26 3:56 4:26	2:35 3:05 3:35 4:05 4:35	2:42 3:12 3:42 4:12 4:42	2:48 3:18 3:48 4:18 4:48
4:09 4:39 5:09 5:39 6:09	4:22 4:52 5:22 5:52 6:22	4:37 5:07 5:37 6:07 6:37	4:45 5:15 5:45 6:15	4:50 5:20 5:50* 6:20*	4:56 5:26	5:05 5:35	5:12 5:42	5:18 5:48

Stop Code  
(for more  
info, see  
pg. 14)

F During University of Illinois Fall and Spring semesters, this trip continues. Please refer to the 100 Yellow Sunday Evening & Late Night below for exact route and schedule.  
\* End of route.

100 Yellow Sunday  
Evening & Late Night

Operates during UI Fall and Spring semesters ONLY. Does not operate during UI Breaks (Fall, Winter, and Spring) or Summer Sessions. Due to COVID-19, please check mtd.org for up-to-date UI schedule information.

## SOUTHBOUND

Champaign Walmart (East Shelter)	Illinois Terminal (Platform C)	Transit Plaza (SW Platform)	Gregory at Ikenberry Commons (North Side)	Lot E-14 (North Shelter)
X	C	T	R	Q
1374	4217	5404	4262	3513
7:06P 7:41 8:16 8:51	6:46P 7:21 7:56 8:31 9:06	6:53P 7:28 8:03 8:38 9:13	6:56P 7:31 8:06 8:41 9:16	7:00P 7:35 8:10 8:45 9:20
9:26 10:01 10:36 11:11 11:46	9:41 10:16 10:51 11:26 12:01A	9:48 10:23 10:58 11:33 12:08A	9:51 10:26 11:01 11:36 12:11A	9:55 10:30 11:05 11:40 12:15A
12:21A	12:36	12:43	12:46	12:50*

Stop Code  
(for more  
info, see  
pg. 14)

\* End of route.

We're here  
to help our  
community  
thrive.

**MTD**  
thrive

## This route serves iStops.



Look for the orange bus stop signs with the iStop logo.

Fares are not required at these stops - just get on and go.

See pages 15 & 16 to learn more.

Weekday

Evening

Saturday

Sunday

# 100 Yellow Sunday Daytime


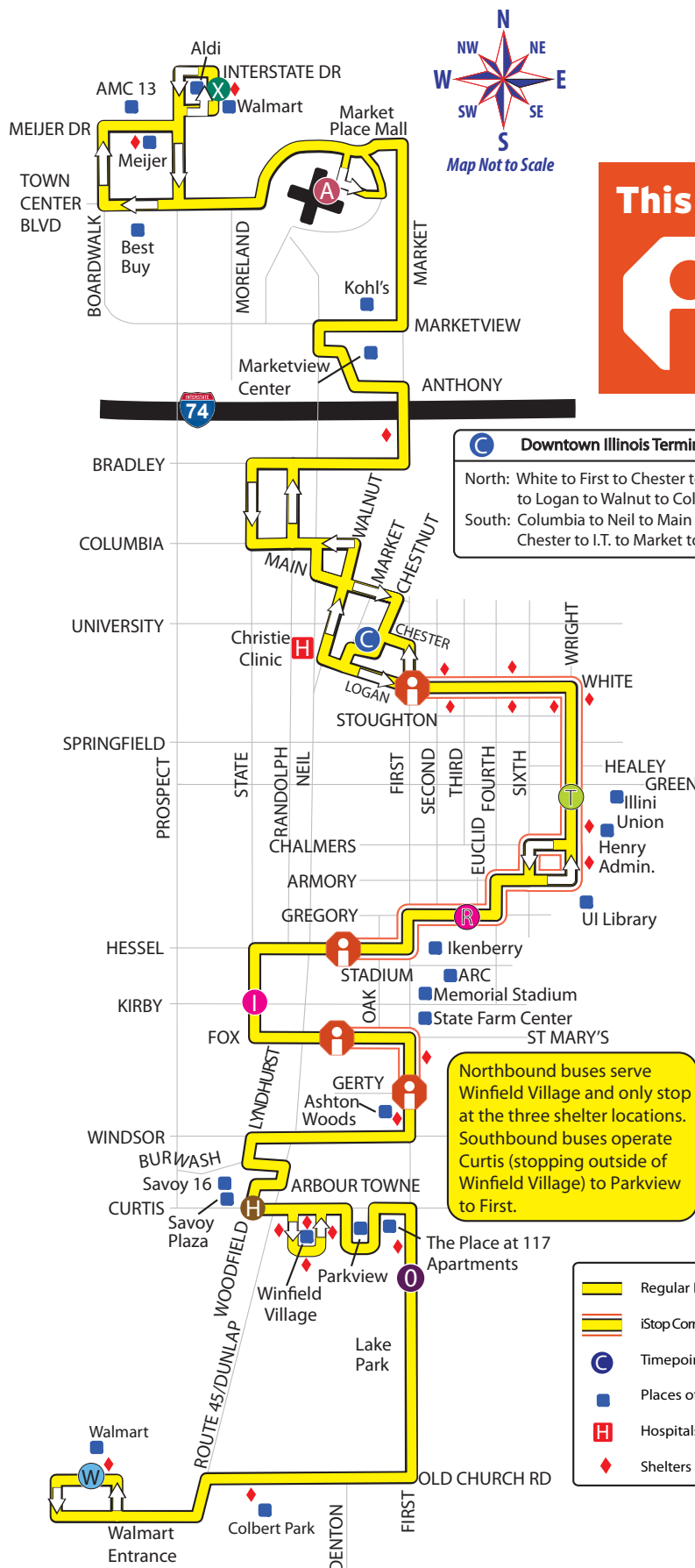
mtd.org

Weekday

Evening

Saturday

Sunday



## This route serves iStops.



Look for the orange bus stop signs with the iStop logo.

Fares are not required at these stops - just get on and go.

See pages 15 & 16 to learn more.

### C Downtown Illinois Terminal Routing

North: White to First to Chester to I.T. to Market to Logan to Walnut to Columbia  
South: Columbia to Neil to Main to Chestnut to Chester to I.T. to Market to Logan to White

## MCORE

Multimodal Corridor Enhancement Project

MCORE construction will continue through the end of 2020 and may cause temporary service changes.

[mtd.org/mcore](https://mtd.org/mcore).

To receive customized service alerts on changes to your favorite route(s), sign up for an account at [mtd.org](https://mtd.org).



Helping our community thrive

- Regular Route
- iStop Corridor (see page 15)
- Timepoints
- Places of Interest
- H Hospitals and Clinics
- ◆ Shelters

Sunday evening and late night service operates during UI Fall and Spring semesters ONLY. Does not operate during UI Breaks (Fall, Winter, and Spring) or Summer Sessions. Due to COVID-19, please check [mtd.org](http://mtd.org) for up-to-date UI schedule information.



## Evening

## Saturday

Sunday

## This route serves iStops.



**Look for the orange bus stop signs with the iStop logo.**

**Fares are not required at these stops - just get on and go.**

**See pages 15 & 16 to learn more.**

## Clean, sanitized buses help safety thrive.



# 110 Ruby Sunday

mtd.org

Weekday

Evening

Saturday

Sunday

NORTHBOUND					SOUTHBOUND				
University & Cottage Grove (1101 University Avenue)	Lincoln Square Courthouse	Cunningham & Perkins (NE Corner)	Airport & Cunningham (SE Far Side)	Airport & Cunningham (SE Far Side)	Brownfield & Columbia (NW Corner)	Cunningham & Perkins (SE Far Side)	Lincoln Square Garage East	University & Cottage Grove (1101 University Avenue)	
M	F	T	C	C	B	T	F	M	
5343	5137	2620	7442	7442	3656	2620	5137	5343	
8:36A	8:41A	8:50A	8:56A	8:58A	9:04A	9:14A	9:23A	9:27A	
9:36	9:41	9:50	9:56	9:58	10:04	10:14	10:23	10:27	
10:36	10:41	10:50	10:56	10:58	11:04	11:14	11:23	11:27	
11:36	11:41	11:50	11:56	11:58	12:04P	12:14P	12:23P	12:27P	
12:36P	12:41P	12:50P	12:56P	12:58P	1:04	1:14	1:23	1:27	
1:36	1:41	1:50	1:56	1:58	2:04	2:14	2:23	2:27	
2:36	2:41	2:50	2:56	2:58	3:04	3:14	3:23	3:27	
3:36	3:41	3:50	3:56	3:58	4:04	4:14	4:23	4:27	
4:32	4:37	4:46	4:52	4:57	5:07	5:16	5:23	5:27	
5:20	5:25	5:34	5:40	5:40	5:45	5:55	6:04	6:08*	
❖ End of route.									

Stop Code  
(for more  
info, see  
pg. 14)

Maintaining our  
fleet to top  
standards helps  
mobility thrive.



\*MTD service may  
continue to be  
modified in response  
to the COVID-19  
pandemic. Please  
visit mtd.org for  
the latest updates.



# 120 Teal Sunday

mtd.org

Weekday

Evening

Saturday

Sunday

WESTBOUND				EASTBOUND			
Orchard Downs (South Shelter)	PAU (North Side Shelter)	Illini Union (North Side Shelter)	Illinois Terminal (Platform C)	Illinois Terminal (Platform C)	Illini Union (South Side Shelter)	PAU (South Side)	Orchard Downs (South Shelter)
N	O	E	C	C	E	O	N
7317	5524	2115	4217	m217	6451	1366	7317
8:56A 9:16 9:36 9:56	9:01A 9:21 9:41 10:01	9:08A 9:28 9:48 10:08	9:15A 9:35 9:55 10:15	9:15A 9:35 9:55 10:15	9:22A 9:42 10:02 10:22	9:30A 9:50 10:10 10:30	9:35A 9:55 10:15 10:35
After the above listed times, buses depart the stops every 20 minutes at the times listed below during each hour.				After the above listed times, buses depart the stops every 20 minutes at the times listed below during each hour.			
:16 :36 :56	:21 :41 :01	:28 :48 :08	:35 :55 :15	:35 :55 :15	:42 :02 :22	:50 :10 :30	:55 :15 :35
LAST TRIPS				LAST TRIPS			
4:16P 4:36 4:56 5:16 5:36 5:56	4:21P 4:41 5:01 5:21 5:41 6:01	4:28P 4:48 5:08 5:28 5:48 6:08	4:35P 4:55 5:15 5:35 5:55 6:15	4:35P 4:55 5:15 5:35 5:55 6:15	4:42P 5:02 5:22 5:42 6:02 6:22	4:50P 5:10 5:27 5:50 6:10 6:30	4:55P 5:15 5:32 5:55 6:15 6:35
6:16 6:36 6:56 7:16 7:36	6:21 6:41 7:01 7:21 7:41	6:28 6:48 7:08 7:28 7:48	6:35 6:55 7:15 7:35 7:55	6:35 6:55 7:15 7:35 7:55	6:42 7:02 7:22 7:42 8:02	6:50 7:10 7:30 7:50 8:10	6:55 7:15 7:35 7:55 8:15
7:56 8:16 8:36 8:56 9:16	8:01 8:21 8:41 9:01 9:21	8:08 8:28 8:48 9:08 9:28	8:15 8:35 8:55 9:15 9:35	8:15 8:35 8:55 9:15 9:35	8:22 8:42 9:02 9:22 9:42	8:30 8:50 9:10 9:30 9:50	8:35 8:55 9:15 9:35 9:55
9:56 10:16 10:36 10:56	10:01 10:21 10:41 11:01	10:08 10:28 10:48 11:08	10:15 10:35 10:55 11:15	10:15 10:35 10:55 11:15	10:22 10:42 11:02 11:22	10:30 10:50 11:10 11:30	10:35 10:55 11:15 11:35
11:16 11:36 11:56 12:16A 12:36	11:21 11:41 12:01A 12:21 12:41	11:28 11:48 12:08A 12:28 12:48	11:35 11:55 12:15A 12:35 12:55	11:35 11:55 12:15A 12:35 12:55	11:42 12:02A 12:22 12:42 12:55	11:50 12:10A 12:30 12:50 12:55	11:55 12:15A 12:35 12:55 12:55

Stop Code  
(for more  
info, see  
pg. 14)

\*MTD service may continue to be modified in response to the COVID-19 pandemic. Please visit [mtd.org](http://mtd.org) for the latest updates.

**120 Teal Sunday Evening & Late Night**  
Evening & Late Night trips 5:36P and after are in **Red**. These trips operate during UI Fall and Spring semesters ONLY. These trips do not operate during UI Breaks (Fall, Winter, and Spring) or Summer Sessions.  
Due to COVID-19, please check [mtd.org](http://mtd.org) for up-to-date UI schedule information.

## This route serves iStops.



Look for the orange bus stop signs with the iStop logo.

Fares are not required at these stops - just get on and go.

See pages 15 & 16 to learn more.

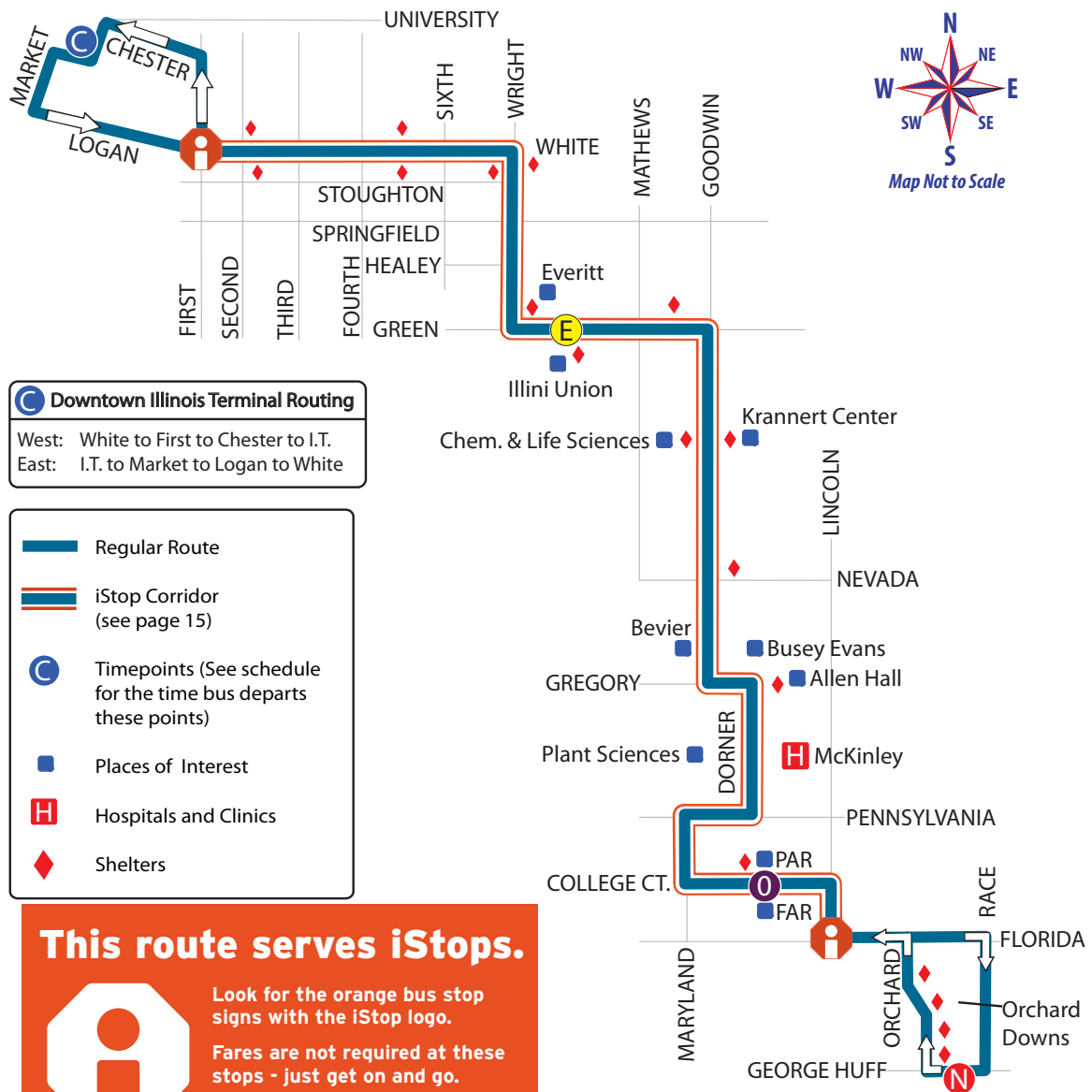


**MCORE**  
Multimodal Corridor Enhancement Project

MCORE construction will continue through the end of 2020 and may cause temporary service changes.

[mtd.org/mcore](http://mtd.org/mcore).

To receive customized service alerts on changes to your favorite route(s), sign up for an account at [mtd.org](http://mtd.org).



Weekday

Evening

Saturday

Sunday

## This route serves iStops.



Look for the orange bus stop signs with the iStop logo.

Fares are not required at these stops - just get on and go.

See pages 15 & 16 to learn more.

**Access to essential services help you thrive.**

**MTD**  
thrive

**MCORE**

Multimodal Corridor Enhancement Project

MCORE construction will continue through the end of 2020 and may cause temporary service changes.

[mtd.org/mcore](http://mtd.org/mcore).

To receive customized service alerts on changes to your favorite route(s), sign up for an account at [mtd.org](http://mtd.org).

# 130 Silver & 130 Silver Limited Sunday

Weekday

Evening

Saturday

Sunday

## 130 Silver Sunday

Operates during UI Fall and Spring semesters ONLY. Does not operate during UI Breaks (Fall, Winter, and Spring) or Summer Sessions. Due to COVID-19, please check mtd.org for up-to-date UI schedule information.

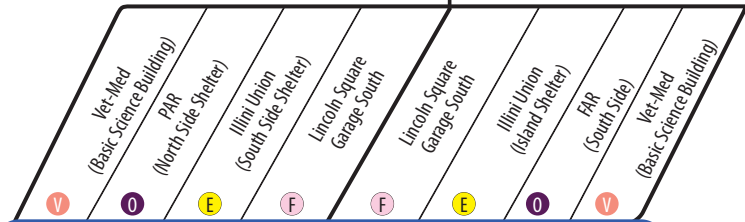
\*MTD service may continue to be modified in response to the COVID-19 pandemic. Please visit mtd.org for the latest updates.

## 130 Silver Limited Sunday

Operates during UI Breaks (Fall, Winter, and Spring) and Summer Sessions ONLY. Due to COVID-19, please check mtd.org for up-to-date UI schedule information.

NORTHBOUND

SOUTHBOUND



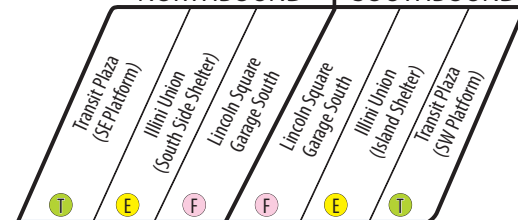
5511	5524	6451	2571	2571	5050	1366	5511
9:42A	9:26A	9:33A	9:40A	9:25A	9:33A	9:40A	9:42A
10:02	9:46	9:53	10:00	9:45	9:53	10:00	10:02
	10:06	10:13	10:20	10:05	10:13	10:20	10:42
	10:26	10:33	10:40	10:25	10:33	10:40	11:02
10:42	10:46	10:53	11:00	11:05	11:13	11:20	11:42
11:02	11:06	11:13	11:20	11:25	11:33	11:40	11:42
	11:26	11:33	11:40	11:45	11:53	12:00	12:02P
11:42	11:46	11:53	12:00P	12:05P	12:13P	12:20	12:42
12:02P	12:06P	12:13P	12:20	12:25	12:33	12:40	12:42
	12:26	12:33	12:40	12:45	12:53	1:00	1:02
12:42	12:46	12:53	1:00	1:05	1:13	1:20	1:42
1:02	1:06	1:13	1:20	1:25	1:33	1:40	2:02
	1:26	1:33	1:40	1:45	1:53	2:00	2:02
1:42	1:46	1:53	2:00	2:05	2:13	2:20	2:42
2:02	2:06	2:13	2:20	2:25	2:33	2:40	3:02
	2:26	2:33	2:40	2:45	2:53	3:00	3:02
2:42	2:46	2:53	3:00	3:05	3:13	3:20	3:42
3:02	3:06	3:13	3:20	3:25	3:33	3:40	4:02
	3:26	3:33	3:40	3:45	3:53	4:00	4:02
3:42	3:46	3:53	4:00	4:05	4:13	4:20	4:42
4:02	4:06	4:13	4:20	4:25	4:33	4:40	5:02
	4:26	4:33	4:40	4:45	4:53	5:00	5:02
4:42	4:46	4:53	5:00	5:05	5:13	5:20	5:42
5:02	5:06	5:13	5:20	5:25	5:33	5:40	6:02
	5:26	5:33	5:40	5:45	5:53	6:00	6:02
5:42	5:46	5:53	6:00	6:05	6:13	6:20	6:42
6:02	6:06	6:13	6:20	6:25	6:33	6:40	7:02
	6:26	6:33	6:40	6:45	6:53	7:00	7:02
6:42	6:46	6:53	7:00	7:05	7:13	7:20	7:42
7:02	7:06	7:13	7:20	7:25	7:33	7:40	8:02
	7:26	7:33	7:40	7:45	7:53	8:00	8:22
7:42	7:46	7:53	8:00	8:05	8:13	8:20	8:42
	8:06	8:13	8:20	8:25	8:33	8:40	9:02
8:22	8:26	8:33	8:40	8:45	8:53	9:00	9:22
	8:46	8:53	9:00	9:05	9:13	9:20	9:42
9:02	9:06	9:13	9:20	9:25	9:33	9:40	10:02
	9:26	9:33	9:40	9:45	9:53	10:00	10:22
9:42	9:46	9:53	10:00	10:05	10:13	10:20	10:42
	10:06	10:13	10:20	10:25	10:33	10:40	11:02
10:22	10:26	10:33	10:40	10:45	10:53	11:00	11:22
11:02	11:06	11:13	11:20	11:25	11:33	11:40	11:42
	11:26	11:33	11:40	11:45	11:53	12:00	12:22A
11:42	11:46	11:53	12:00A	12:05A	12:13A	12:20	12:42
	12:06A	12:13A	12:20	12:25	12:33	12:40	1:02
12:22A	12:26	12:33	12:40	12:45	12:53	1:00	1:02
	12:46	12:53	1:00				

Stop Code (for more info, see pg. 14)

✧ End of route.

NORTHBOUND

SOUTHBOUND



6115	6451	2571	2571	5050	5404
9:35A	9:37A	9:43A	9:25A	9:31A	9:33A
9:55	9:57	10:03	9:45	9:51	9:53
10:15	10:17	10:23	10:05	10:11	10:13
10:35	10:37	10:43	10:25	10:31	10:33
10:55	10:57	11:03	10:45	10:51	10:53
			11:05	11:11	11:13
After the above listed times, buses depart the stops every 20 minutes at the times listed below during each hour.			After the above listed times, buses depart the stops every 20 minutes at the times listed below during each hour.		
:15	:17	:23	:25	:31	:33
:35	:37	:43	:45	:51	:53
:55	:57	:03	:05	:11	:13
LAST TRIPS			LAST TRIPS		
4:35P	4:37P	4:43P	4:45P	4:51P	4:53P
4:55	4:57	5:03	5:05	5:11	5:13
5:15	5:17	5:23	5:25	5:31	5:33
5:35	5:37	5:43			

Stop Code (for more info, see pg. 14)

✧ End of route.

This route serves iStops.



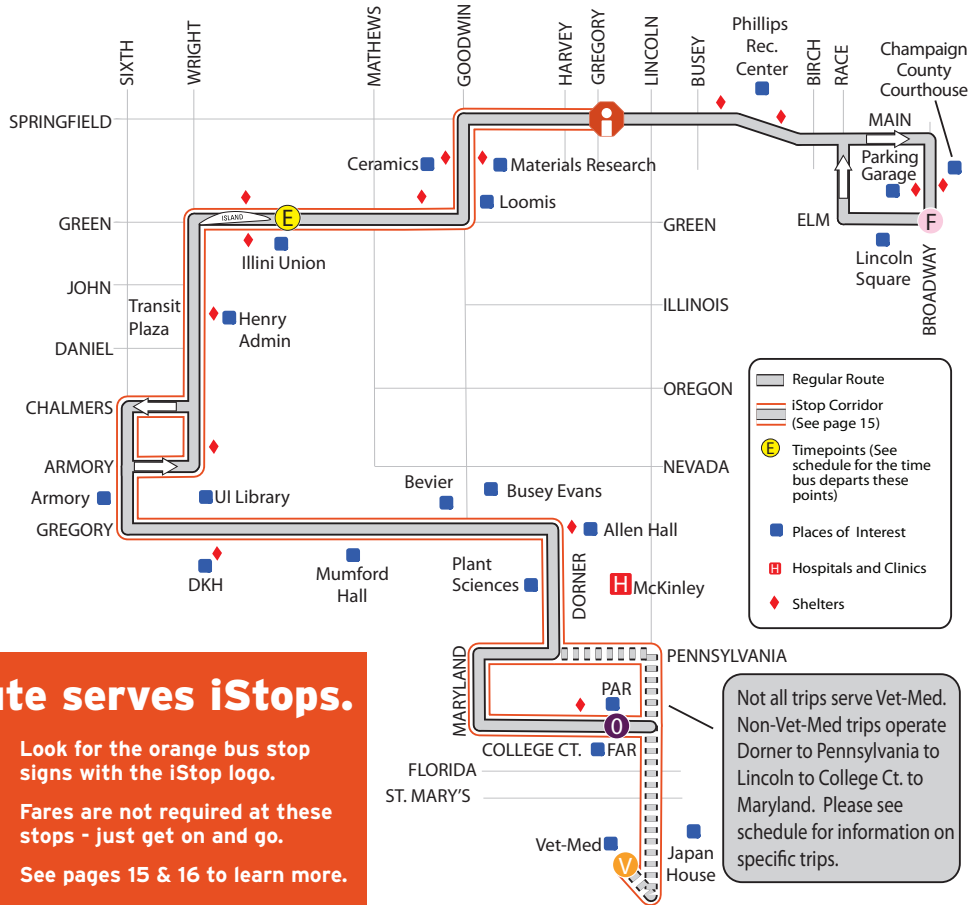
Look for the orange bus stop signs with the iStop logo.

Fares are not required at these stops - just get on and go.

See pages 15 & 16 to learn more.

# 130 Silver & 130 Silver Limited Sunday

**130 Silver** - Operates during UI Fall and Spring Semesters ONLY. Does not operate during UI Breaks (Fall, Winter, and Spring) or Summer Sessions. Due to COVID-19, please check [mtd.org](http://mtd.org) for up-to-date UI schedule information.



## This route serves iStops.



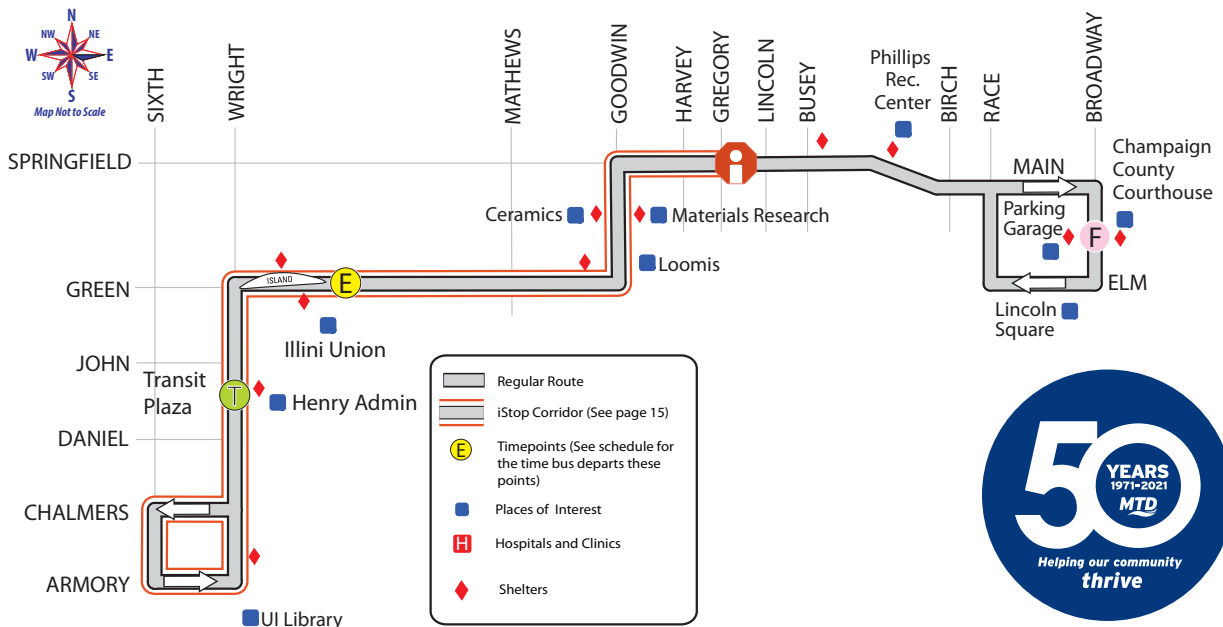
Look for the orange bus stop signs with the iStop logo.

Fares are not required at these stops - just get on and go.

See pages 15 & 16 to learn more.

## 130 Silver Limited

Operates during UI Breaks (Fall, Winter, and Spring) and Summer Sessions ONLY. Due to COVID-19, please check [mtd.org](http://mtd.org) for up-to-date UI schedule information.



Weekday

Evening

Saturday

Sunday

# 180 Lime Sunday

mtd.org

Weekday

Evening

Saturday

Sunday

## A (CLOCKWISE)

Round Barn Road (South Side)	Kirby & Mayfair (SW Corner)	Stephens Family YMCA (West Side)	William & Duncan (NE Corner)	Round Barn Road (South Side)
B	J	Y	G	B
4568	4151	0209	5402	4568
9:45A	9:51A	10:04A	10:14A	10:19A
10:25	10:31	10:44	10:54	10:59
11:05	11:11	11:24	11:34	11:39
11:45	11:51	12:04P	12:14P	12:19P
12:25P	12:31P	12:44	12:54	12:59
1:05	1:11	1:24	1:34	1:39
1:45	1:51	2:04	2:14	2:19
2:25	2:31	2:44	2:54	2:59
3:05	3:11	3:24	3:34	3:39
3:45	3:51	4:04	4:14	4:19
4:25	4:31	4:44	4:54	4:59
5:05	5:11	5:24	5:34	5:39
5:45	5:51	6:04	6:14	6:19*

Stop Code  
(for more  
info, see  
pg. 14)

\* End of route.

\*MTD service may continue to be modified in response to the COVID-19 pandemic. Please visit [mtd.org](http://mtd.org) for the latest updates.

## B (COUNTER-CLOCKWISE)

Round Barn Road (North Side)	William & Duncan (NW Corner)	Stephens Family YMCA (West Side)	Kirby & Mayfair (SE Corner)	Round Barn Road (North Side)
B	G	Y	J	B
4568	5402	0209	4151	4568
9:25A	9:30A	9:40A	9:53A	9:58A
10:03	10:08	10:18	10:31	10:36
10:43	10:48	10:58	11:11	11:16
11:23	11:28	11:38	11:51	11:56
12:03P	12:08P	12:18P	12:31P	12:36P
12:43	12:48	12:58	1:11	1:16
1:23	1:28	1:38	1:51	1:56
2:03	2:08	2:18	2:31	2:36
2:43	2:48	2:58	3:11	3:16
3:23	3:28	3:38	3:51	3:56
4:03	4:08	4:18	4:31	4:36
4:43	4:48	4:58	5:11	5:16
5:23	5:28	5:38	5:51	5:56*

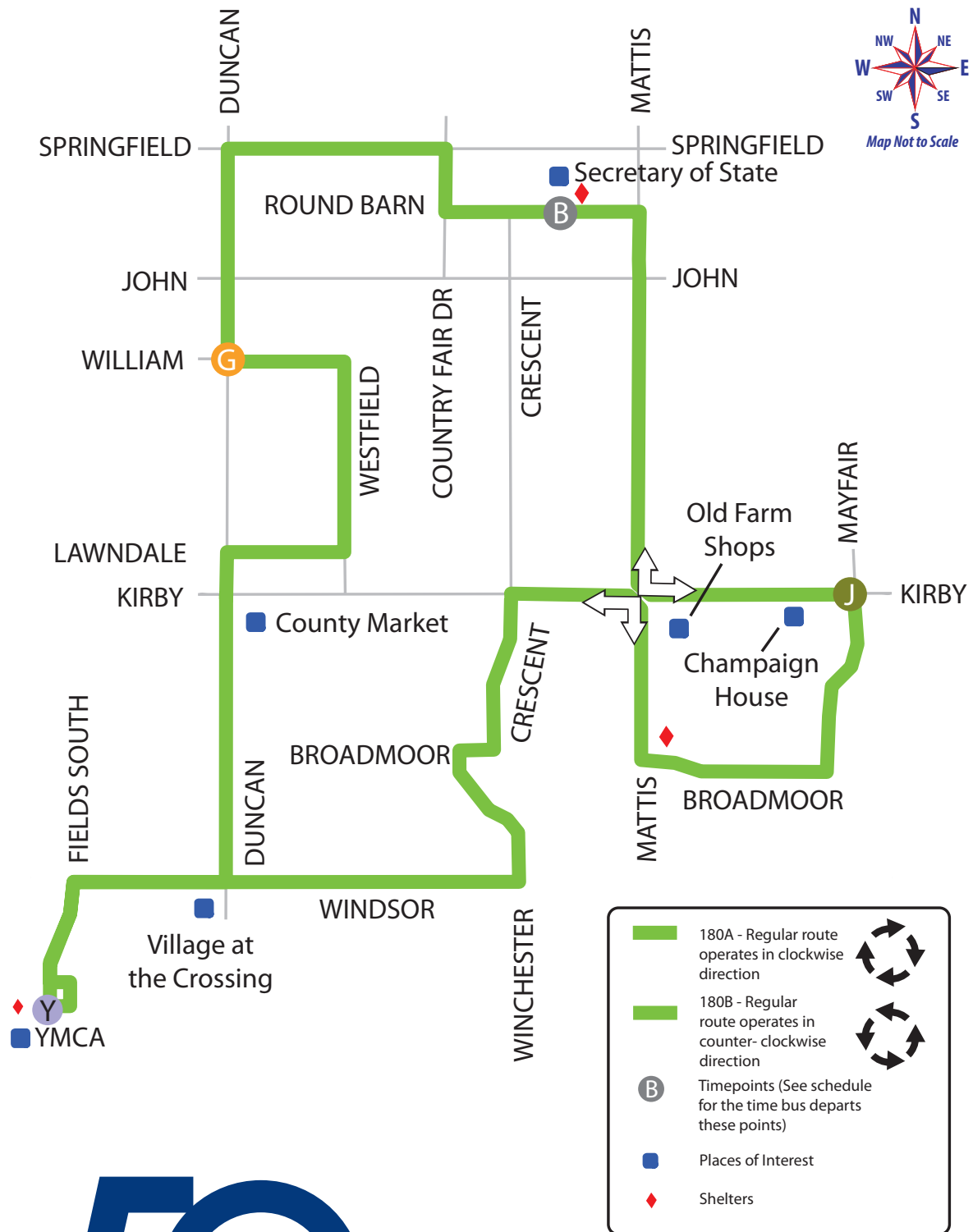
Stop Code  
(for more  
info, see  
pg. 14)

\* End of route.

Clean, sanitized buses  
help safety thrive.

**MTD**  
thrive

# 180 Lime Sunday



# 220 Illini Limited & 220 Illini Sunday

mtd.org

Weekday

Evening

Saturday

Sunday

## 220 Illini Limited Sunday

Operates year-round during Sunday Daytime.

\*MTD service may continue to be modified in response to the COVID-19 pandemic. Please visit [mtd.org](http://mtd.org) for the latest updates.

### This route serves iStops.



Look for the orange bus signs with the iStop logo.  
Fares are not required at these stops - just get on and go.  
See pages 15 & 16 to learn more.

NORTHBOUND						SOUTHBOUND		
Transit Plaza (SE Platform)	Illini Union (South Side Shelter)	University & Goodwin (SE Corner)	Lincoln & Killamney (NE Corner)	Lincoln & Killamney (NE Corner)	Goodwin & Clark (NW Corner)	Illini Union (Island Shelter)	Transit Plaza (SW Platform)	
T	E	N	R	R	N	E	T	
6115	6451	1327	4225	4225	7312	5050	5404	Stop Code (for more info, see pg. 14)
8:52A 9:17 9:47 10:17 10:47	8:54A 9:19 9:49 10:19 10:49	8:58A 9:23 9:53 10:23 10:53	9:03A 9:28 9:58 10:28 10:58	9:03A 9:33 10:03 10:33 11:03	9:09A 9:39 10:09 10:39 11:09	9:13A 9:43 10:13 10:43 11:13	9:15A 9:45 10:15 10:45 11:15	
After the above listed times, buses depart the stops every 30 minutes at the times listed below during each hour.						After the above listed times, buses depart the stops every 30 minutes at the times listed below during each hour.		
:17 :47	:19 :49	:23 :53	:28 :58	:33 :03	:39 :09	:43 :13	:45 :15	
LAST TRIPS						LAST TRIPS		
5:17P 5:47	5:19P 5:49	5:23P 5:53	5:28P 5:58*	5:33P	5:39P	5:43P	5:45P	
I During University of Illinois Fall and Spring semesters ONLY, this trip continues as a 220 Illini Sunday Evening & Late Night. Please refer to the 220 Illini Sunday Evening & Late Night schedule below. * End of route.								

## 220 Illini Sunday Evening & Late Night

Operates during UI Fall and Spring Semesters ONLY. Does not operate during UI Breaks (Fall, Winter, and Spring) or Summer Sessions. Due to COVID-19, please check [mtd.org](http://mtd.org) for up-to-date UI schedule information.

NORTHBOUND								SOUTHBOUND							
PAR (North Side Shelter)	Illinois St. Residence Hall (North Side)	Gregory at Library (North Side)	Third & Daniel (SW Corner)	Illini Union (South Side Shelter)	University & Goodwin (SE Corner)	Lincoln & Killamney (NE Corner)	Lincoln & Killamney (NE Corner)	Goodwin & Clark (NW Corner)	Illini Union (Island Shelter)	Third & Daniel (NW Far Side)	Gregory at Library (South Side Shelter)	Illinois Street Residence Hall (South Side)	PAR (North Side Shelter)		
O	Y	X	Z	E	N	R	R	N	E	Z	X	Y	O		
5524	1444	1455	4505	6451	1327	4225	4225	7312	5050	4505	1455	1444	5524	Stop Code (for more info, see pg. 14)	
6:15P 6:45 7:05	6:20P 6:50 7:10	6:24P 6:54 7:14	6:31P 7:01 7:21	6:36P 7:06 7:26	6:39P 7:09 7:29	6:45P 7:15 7:35	6:10P 6:30 6:50	6:15P 6:35 6:55	6:19P 6:39 6:59	6:25P 6:45 7:05	6:32P 6:52 7:12	6:35P 6:55 7:15	6:39P 6:59 7:19		
7:25 7:55 8:15 8:35 9:05	7:30 8:00 8:20 8:40 9:10	7:34 8:04 8:24 8:44 9:14	7:41 8:11 8:31 8:51 9:21	7:46 8:16 8:36 8:56 9:26	7:49 8:19 8:39 8:59 9:29	7:55 8:25 8:45 9:05 9:35	8:00 8:30 8:50 9:10 9:40	8:05 8:35 8:55 9:15 9:45	8:09 8:39 8:59 9:19 9:49	8:15 8:45 9:05 9:25 9:55	8:22 8:52 9:12 9:32 10:02	8:25 8:55 9:15 9:35 10:05	8:29 8:59 9:19 9:39 10:09		
9:25 9:45 10:15 10:35 10:55	9:30 9:50 10:20 10:40 11:00	9:34 9:54 10:24 10:44 11:04	9:41 10:01 10:31 10:51 11:11	9:46 10:06 10:36 10:56 11:16	9:49 10:09 10:39 10:59 11:19	9:55 10:15 10:45 11:05 11:25	10:00 10:20 10:50 11:10 11:30	10:05 10:25 10:55 11:15 11:35	10:09 10:29 10:59 11:19 11:39	10:15 10:35 11:05 11:25 11:45	10:22 10:42 11:12 11:32 11:52	10:25 10:45 11:15 11:35 11:55	10:29 10:49 11:19 11:39 11:59		
11:25 11:45 12:05A 12:35	11:30 11:50 12:10A 12:40	11:34 11:54 12:14A 12:44	11:41 12:01A 12:21 12:51	11:46 12:06A 12:26 12:56	11:49 12:09A 12:29 12:59	11:55 12:15A 12:35*	12:00A 12:20 12:50	12:05A 12:25 12:55	12:09A 12:29 12:59	12:15A 12:35 13:05	12:22A 12:42 13:12	12:25A 12:45 13:15	12:29A 12:49*		
* End of route.															

# 220 Illini Limited & 220 Illini Sunday

## 220 Illini Limited Sunday

Operates year-round during Sunday daytime.

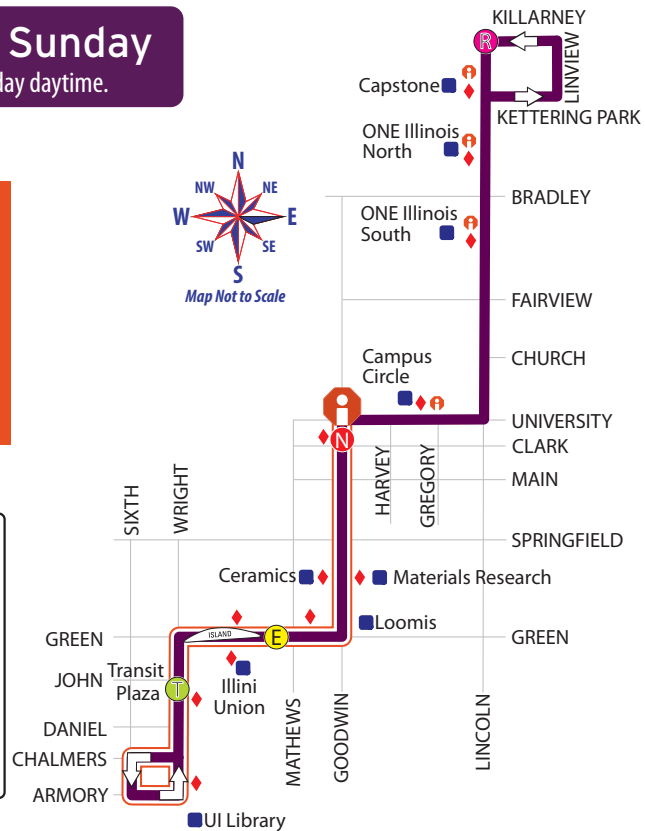
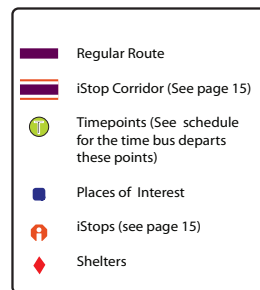
### This route serves iStops.



Look for the orange bus stop signs with the iStop logo.

Fares are not required at these stops - just get on and go.

See pages 15 & 16 to learn more.



Weekday

Evening

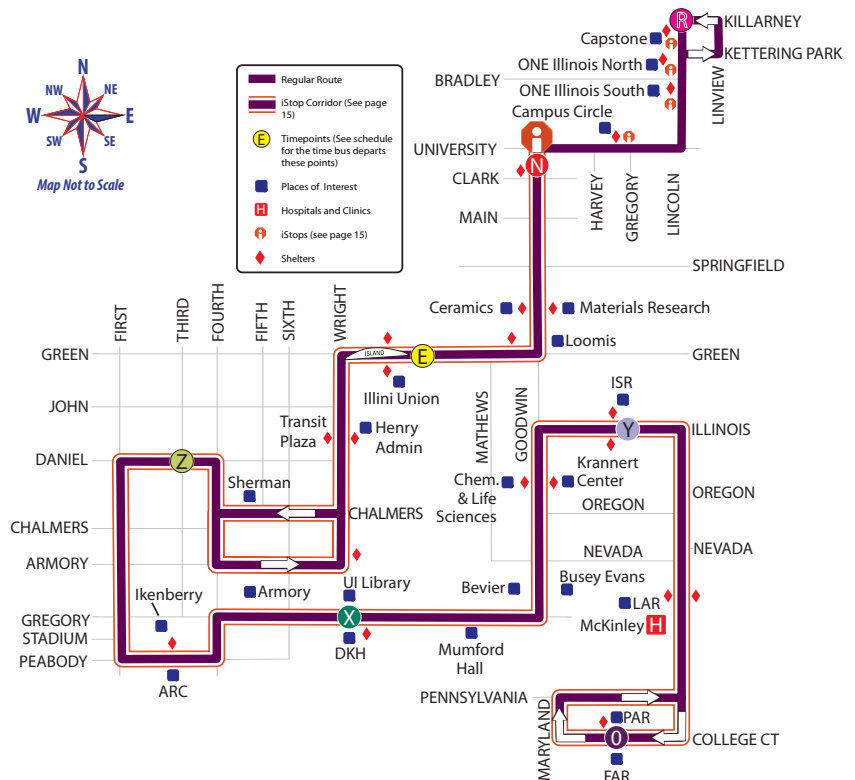
Saturday

Sunday



## 220 Illini Sunday Evening & Late Night

Operates during UI Fall and Spring Semesters ONLY. Does not operate during UI Breaks (Fall, Winter, and Spring) or Summer Sessions. Due to COVID-19, please check mtd.org for up-to-date UI schedule information.



We're here  
to help our  
community  
thrive.

**MTD**  
thrive

Weekday

Evening

Saturday

Sunday

## For service, use the App or call: 217.384.8188

SafeRides Connect is available on the following dates and times during the University of Illinois Fall and Spring Semester days. SafeRides operates during Fall, Winter, and Spring Breaks, but with reduced service. Due to COVID-19, please confirm dates of UI Breaks before riding:

August 28 to October 31, 2020 from 7:00PM until 6:30AM (requests taken until 6:00AM)

November 1, 2020 to March 13, 2021 from 5:00PM until 6:30AM (requests taken until 6:00AM)

March 14 to May 14, 2021 from 7:00PM until 6:30AM (requests taken until 6:00AM)

SafeRides Connect is available on the following dates and times during University of Illinois Fall, Winter, and Spring Breaks:

November 21 to November 28, 2020 from 5:00PM until 12:30AM (requests taken until 12:00AM)

December 19, 2020 to January 16, 2021 from 5:00PM until 12:30AM (requests taken until 12:00AM)

March 13 to March 20, 2021 from 7:00PM until 12:30AM (requests taken until 12:00AM)

*There is no SafeRides Connect on the following Sundays due to reduced service:*

*2020: November 22, December 20, and December 27*

*2021: January 3, January 10, and March 14*

*There is no SafeRides Connect during the University of Illinois Summer Sessions I and II.*

## What it is:

The purpose of SafeRides Connect is to provide safe transportation to individuals who are generally traveling alone and when no other means of safe transportation are available within the designated SafeRides Connect boundaries. There is a maximum limit of three persons per pick-up location. SafeRides Connect does not duplicate fixed-route service already provided by MTD. SafeRides Connect does not provide emergency transportation services to medical facilities. SafeRides Connect does not provide service to and from bars.

## How to use it:

This depends on where you are, where you want to go, what time it is, and how many of you there are. From dusk (7:00PM/5:00PM) until 6:00AM you can use SafeRides Connect anywhere within the designated boundaries (see map on next page), provided there are three persons or fewer at the pick-up location and the trip cannot be completed directly on a fixed route.

Use the SafeRides Connect App. Download the SafeRides Connect App from the Apple App Store or the Google Play Store and register yourself. Open the App, enter your origin, destination, and number of people; and tap "Create Journey". The App will determine if a fixed-route trip is appropriate and will provide an itinerary. If no fixed route is appropriate, a SafeRides Connect trip will be offered. Tap "Book Trip" to accept the ride. Then monitor the App for updated trip information.

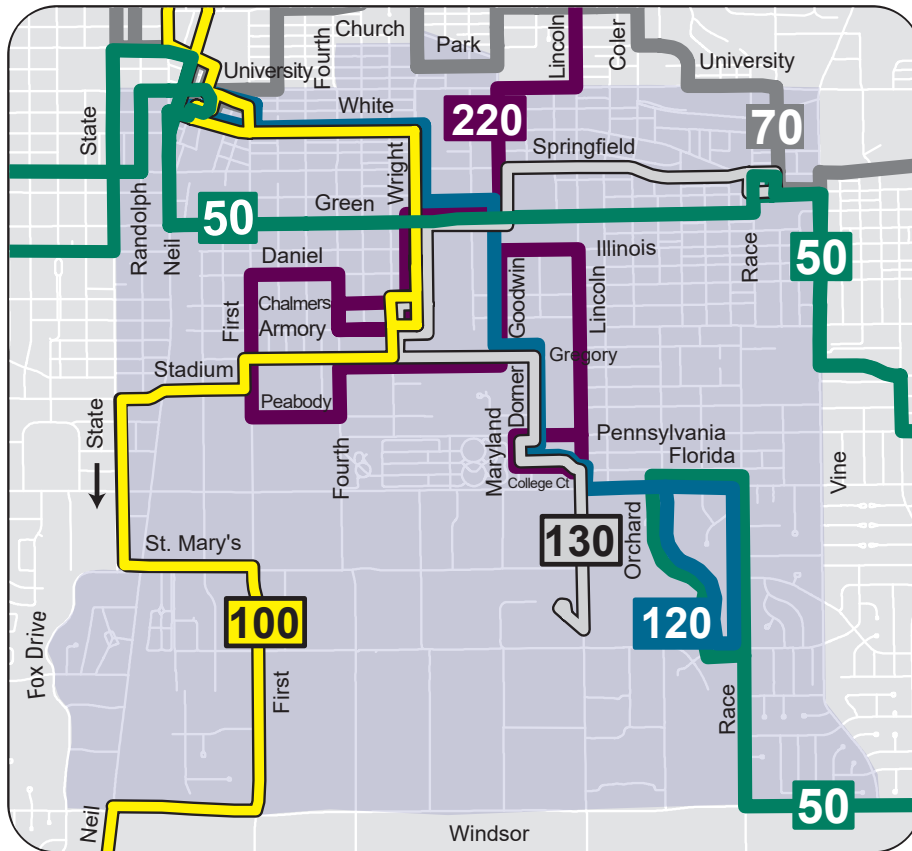
You can also call 217.384.8188. Provide the dispatcher with the following information: your name (first and last), phone number, email address, pick-up location (street address/landmark), and destination. If your trip is within the SafeRides Connect boundaries, the dispatcher will enter the trip into the system and will give you the details of the trip.

Expect waiting times of 15 minutes during the week, and up to 30 minutes on the weekend when demand is higher. Upon boarding the SafeRides Connect van, the person who scheduled the trip will be required to display their valid pass or pay the appropriate fare to the SafeRides Connect operator. As a courtesy to other SafeRides Connect passengers, please be at the scheduled location when the operator arrives. Upon arriving at a pick-up location, the SafeRides Connect operator will **only wait two minutes** for passengers to board before continuing to the next scheduled pick-up/drop-off location. Requests for SafeRides Connect will be taken until 6:00AM for trips to be completed by 6:30AM.

If your pick-up and drop-off locations are both directly on any fixed route (example: residence hall to residence hall trips) and/or there are more than three persons traveling together, you will be directed to use the fixed routes to complete your trip. A ride on MTD's fixed-route service is also considered a safe ride.

SafeWalks escorts, student employees of the University Police Department, are available for short walking trips on campus. Call 217.333.1216 or contact the UI Police via emergency campus phone.

# SafeRides Connect Sunday



## EVENING FIXED-ROUTE SERVICE WITHIN SAFERIDES CONNECT BOUNDARIES

	50 Green
	70 Grey
	100 Yellow
	120 Teal
	130 Silver
	220 Illini
	SafeRides Connect Service Area

## MCORE

Multimodal Corridor Enhancement Project

MCORE construction will continue through the end of 2020 and may cause temporary service changes.

[mtd.org/mcore](http://mtd.org/mcore).

To receive customized service alerts on changes to your favorite route(s), sign up for an account at [mtd.org](http://mtd.org).



Helping our community  
**thrive**

\*MTD service may continue to be modified in response to the COVID-19 pandemic. Please visit [mtd.org](http://mtd.org) for the latest updates.

Weekday

Evening

Saturday

Sunday

# Weekday System Map Insets

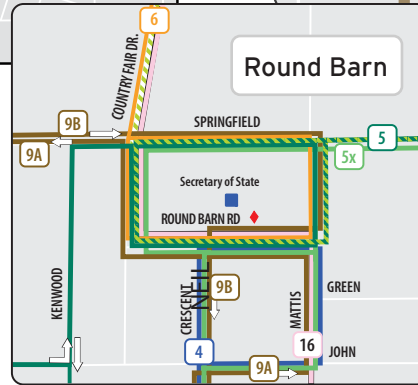
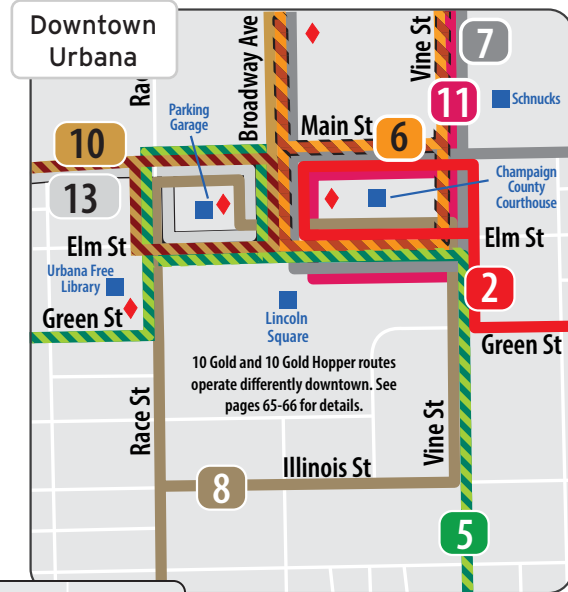
mtd.org

Weekday

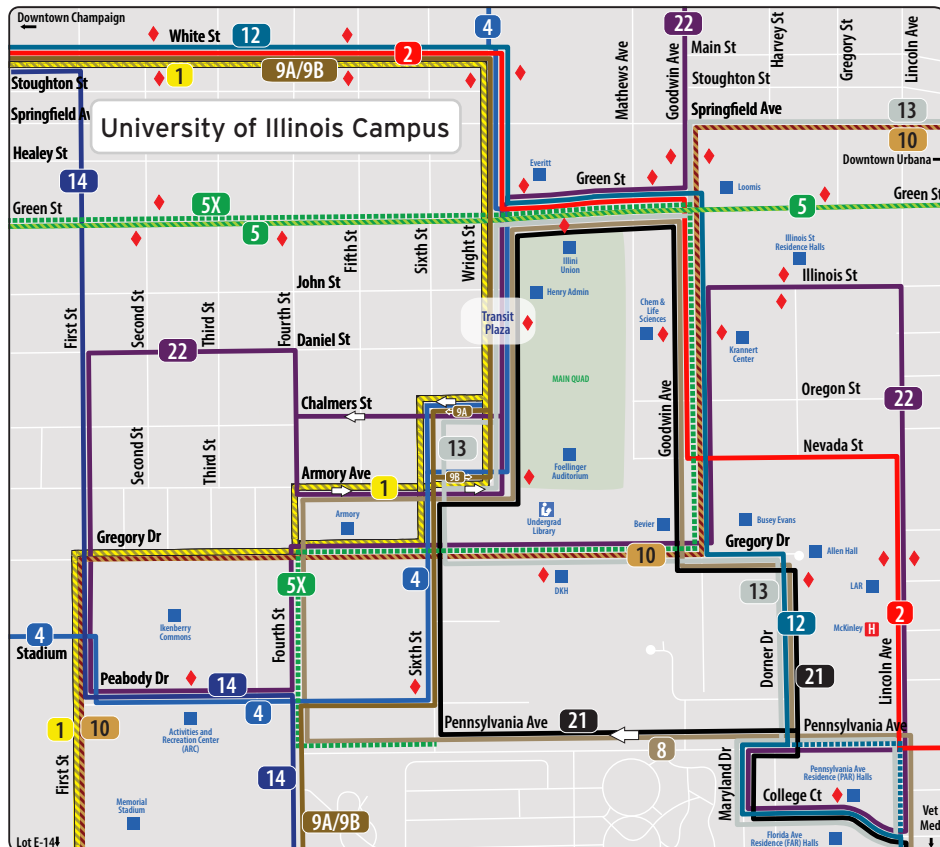
Evening

Saturday

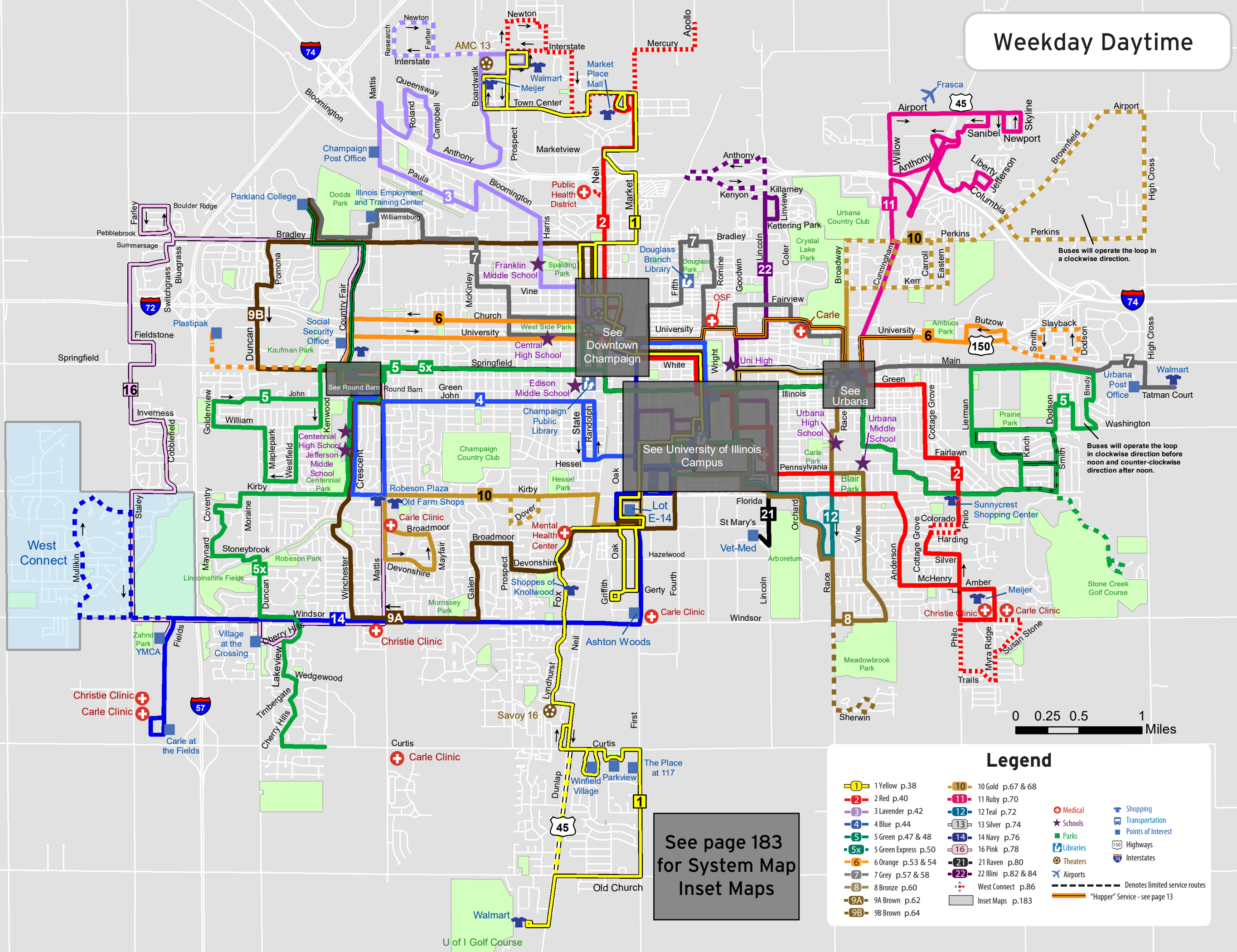
Sunday



For route details, reference individual Weekday Daytime route maps.



# Weekday Daytime





**PEORIA CHARTER**

**Your Way Home**

**7 days a week / 365\* days a year!**



## **Multiple Daily Connections to O'Hare, Midway, Downtown Chicago, as well as Surrounding Suburbs**

We have you covered with your transportation needs at the Start of School / End of School, Labor Day, Thanksgiving, Winter Break, Spring Break, and Weekends during the School Year. But why wait for one of them, make any day a holiday and book your ticket today!

**TICKETS STARTING AS LOW AS \$28 ONE WAY, ROUND TRIP DISCOUNTS,  
TICKET TRANSFERS, FREE WI-FI & OUTLETS\*\*, 24/7 CALL CENTER**

***At Peoria Charter, our passengers safety has always been  
and will always be our number one goal.***

\*except during leap years when it's 366 days a year  
\*\*on most vehicles

**Buy tickets at [peoriacharter.com](http://peoriacharter.com) or (800) 448-0572 24/7 Call Center**

# ILLINI UNION BOOKSTORE

OFFICIAL BOOKSTORE OF THE UNIVERSITY OF ILLINOIS

TEXT  
**BOOKS**

ILLINI  
**GEAR**

AND  
**MORE**

APPAREL | GIFTS  
SUPPLIES

[bookstore.illinois.edu](http://bookstore.illinois.edu)

CORNER OF WRIGHT  
& DANIEL STREETS



AT THE UNION



hold

meet

events

friends

have

fun

times

eat

here

stay

here

**I ILLINOIS**

Illini Union

STUDENT AFFAIRS

[union.illinois.edu](http://union.illinois.edu)

[f](#) [t](#) [i](#) [s](#) [h](#) #AtTheUnion

