





North				South			
Water Survey East Side	Lot E-14 North Shelter	Transit Plaza SE Platform	University & Wright SE Corner	University & Wright SE Corner	Transit Plaza SW Platform	Lot E-14 South Shelter	Water Survey West Side
G	Q	T	U	U	T	Q	G
1216	3513	6115	6365	6365	5404	3513	1216
7:30a 7:45	7:34a 7:49	7:42a 7:57	7:46a 8:01	7:31a 7:46 8:01	7:41a 7:56 8:11	7:49a 8:04 8:19	7:53a 8:08 8:23
Trips operate every 15 minutes at the following times each hour from 8a-6p							
:00	:04	:12	:16	:16	:26	:34	:38
:15	:19	:27	:31	:31	:41	:49	:53
:30	:34	:42	:46	:46	:56	:04	:08
:45	:49	:57	:01	:01	:11	:19	:23
Last trips							
6:00p	6:04p	6:12p	6:16p	6:16p	6:26p	6:34p	6:38p
6:15	6:19	6:27	6:31				
6:30	6:34	6:42	6:46				
6:45	6:49	6:57	7:01				
◆ End of Route							




 Regular Route

 iStop Corridor (see page 14)

 Timepoints (see schedule for the time bus departs these points)

 Places of Interest

 Shelters

