



Champaign-Urbana Mass Transit District

Find us on social @rideMTD 217.384.8188 mtd.org

Maps & Schedules

Effective August 14, 2022

First Edition, 2022 - 2023



Welcome to the future.

Not only is MTD the first in the nation to commercially deploy 60-foot articulated hydrogen fuel cell electric buses, we are doing it with our own 100% renewable source. This bold innovation is exactly what our Champaign-Urbana community expects and MTD is proud to deliver.

The project has three important components to make this technology truly zero emission: MTD's solar array produces clean energy, a hydrogen fuel production station powered by that solar energy turns water into fuel, and hydrogen fuel cell electric buses use that hydrogen fuel to generate electric power. The only byproduct is water vapor!


MTD's zero emission technology uses fuel you can feel warm and fuzzy about.



It's like riding on sunshine!

Powered by the Sun

By harnessing the power of the sun to produce our own hydrogen fuel, we do not need to rely on electricity made from burning fossil fuels. MTD has built an array of **nearly 5,500 solar panels to generate clean, renewable energy to power our hydrogen fuel production station**, thanks to a partnership with our neighbors at the Urbana-Champaign Sanitary District.

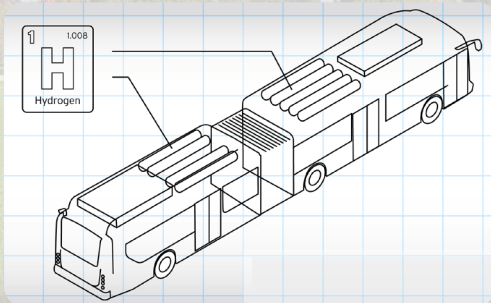


On-Site Renewable Fuel Production

MTD's solar array powers our on-site hydrogen fuel production station. **With the power of the sun, the station works to turn water into fuel.** Through a process called electrolysis, electricity splits water (H_2O) into hydrogen (H_2) and oxygen (O). The hydrogen is then captured and used to fuel the buses.



Safe, Clean, Efficient




Hydrogen fuel cell systems **do not use combustion power like other vehicles on the road**, and as a result are high efficiency, low noise, and have very few moving parts.

And when it comes to safety, **in many ways, hydrogen is even safer than conventional fossil fuels.** Because hydrogen is 14 times lighter than air

and rises at 45 mph when released, it will not pool on the ground or become a hazardous contaminant. The hydrogen fuel tanks are kept at the top of the bus so in the event of a leak, the hydrogen fuel would disperse into the sky. And because **hydrogen is the simplest element in nature, it is truly a non-toxic fuel source.**

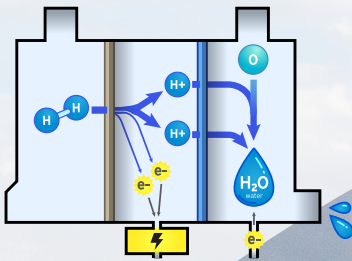
H2 ZERO EMISSION

HYDROGEN FUEL CELL ELECTRIC



Zero Emission Buses

MTD's hydrogen fuel cell electric buses are electric vehicles that use compressed hydrogen as an energy source. Unlike battery electric vehicles that need to park to charge for many hours, hydrogen fuel cell electric vehicles are refueled quickly without interrupting service. These buses have **a fuel cell that acts like a continuous battery charger to provide electricity on board the bus** and extend the range of the vehicle.



To do this, **the fuel cell separates electrons from hydrogen molecules. The electrons generate electricity**, then the remaining hydrogen ions combine with oxygen to create water. While traditional diesel engines produce a lot of waste, **the only product emitted from a hydrogen fuel cell bus is water**, which is safe for the environment.



Cleaner air for all.

Reducing our environmental impact is important to us and it guides everything we do.




MTD Awarded "Most Innovative"

On Earth Day 2022, the Federal Transit Administration (FTA) recognized the efforts of 10 transit agencies to combat climate change through the Sustainable Transit for a Healthy Planet initiative. FTA presented awards to celebrate agencies that are reducing greenhouse gas emissions with unique strategies that work for their systems and their communities. MTD was honored with the award for "Most Innovative." Check out our award-winning Climate Action Plan on mtd.org!

"MTD demonstrated creative solutions to implement its climate-action strategy, including generating hydrogen for its hydrogen fuel cell buses from its own solar panels." - Federal Transit Administration

Low to Zero Emission

For years, MTD has been working to increase the sustainability of our fleet by transitioning to technology with fewer emissions. As of 2022, **100% of our fleet is low or zero emission!** We purchased our last standard diesel bus in 2003 and every bus added to MTD's fleet since then has been a low-emission hybrid or a zero emission hydrogen fuel cell electric bus. **Our last diesel buses retired this year.**



More Solar Power

In 2014, MTD installed **over 1,200 solar panels on the roof of our Maintenance Facility**, which offsets a portion of the facility's electricity consumption. We will be **expanding this array to extend further** across the rooftop and provide even more clean energy. This is in addition to the solar array that powers our hydrogen fuel production station.

You can help with cleaner air too!



All smoke & tobacco use is prohibited on MTD property, including bus shelters, benches, vehicles, and facilities.



This book is now 20% smaller. More trees means cleaner air. Help us reduce paper consumption by utilizing our robust digital tools for trip planning and real-time tracking. Visit mtd.org today!

English

Everyone has different mobility needs, and MTD is here to help meet them. Passengers who need general information or who have questions about MTD's services or system structure can contact MTD by phone at [217.384.8188](tel:217.384.8188), or TTY (Hearing Impaired) [217.384.7433](tel:217.384.7433). Our phone lines are open whenever MTD buses are operating on the street.

Language assistance is available for persons who do not speak English as their primary language, and MTD's website (mtd.org) offers professionally translated overviews of MTD's services in Spanish, French, Korean, and Chinese. School Trip Information for middle and high school students, their parents, and guardians is also available on MTD's website in Spanish and French.

中文

每个人都有不同的移动需求, MTD 可以帮助这些需求. 需要一般信息或对MTD的服务或系统结构有疑问的乘客可以通过电话联系MTD, 电话号码 [217.384.8188](tel:217.384.8188), 或 TTY (听力障碍) [217.384.7433](tel:217.384.7433). 只要是 MTD巴士在街上营运时, 我们的电话线都是开放的. 不会说英语的人可以获得语言帮助, MTD 的网站 (mtd.org) 提供各种语言的专业翻译概述.

Français

Tout le monde a des besoins de mobilité différentes, et MTD peut aider à les combler. Si les passagers ont besoin d'infos générales ou ont des questions à propos des services ou du système d'organisation de MTD, ils peuvent téléphoner MTD au [217.384.8188](tel:217.384.8188) (pour malentendant au [217.384.7433](tel:217.384.7433)). Nos lignes téléphoniques sont actives quand nos bus MTD fonctionnent dans la rue. L'aide linguistique est disponible pour ceux qui ne parlent pas l'anglais comme leur langue maternelle. D'ailleurs, le site web de MTD (mtd.org/french) fournit des aperçus dans plusieurs langues qui ont été traduits par des professionnels. L'infos des sorties scolaires pour les étudiants de lycée ou collège, ainsi que leurs parents et tuteurs est également disponible en français et espagnol sur le site web de MTD.

Español

Todos tienen diferentes necesidades de movilidad y el MTD está aquí para ayudar a satisfacerlas. Los pasajeros que necesiten información general o que tengan preguntas sobre los servicios o la estructura del sistema del MTD pueden comunicarse con el MTD por teléfono al [217.384.8188](tel:217.384.8188) o TTY (audioimpedidos) [217.384.7433](tel:217.384.7433). Nuestras líneas telefónicas están abiertas cuando los autobuses del MTD están operando en la calle. La asistencia con el idioma está disponible para las personas que no hablan inglés como idioma principal, y el sitio web de MTD (mtd.org/spanish) ofrece descripciones de sus servicios traducidos profesionalmente en varios idiomas. La información sobre viajes escolares para estudiantes de secundaria y preparatoria, sus padres y tutores también está disponible en el sitio web de MTD en español y francés.

한국어

사람마다 요구하는 이동 사항들이 다르기 때문에 MTD는 이러한 요구 사항들을 충족하는 데에 있어 도움이 될 것 입니다 . 일반 정보가 필요하거나 MTD의 서비스 또는 시스템 구조에 대한 질문이 있으신 승객 분은 전화 [217.384.8188](tel:217.384.8188) 또는 TTY(청각 장애인) [217.384.7433](tel:217.384.7433)으로 MTD로 문의하시기 바랍니다. 저희의 콜서비스는 MTD 버스가 운행될 때마다 열려 있습니다. 영어가 모국어가 아닌 승객분들을 위해 언어 지원이 제공되며 MTD 웹사이트(mtd.org)는 다양한 언어로 전문적인 번역을 제공합니다.

हिन्दी

हर किसी की गतिशीलता की अलग-अलग ज़रूरतें होती हैं, और एमटीडी उन्हें पूरा करने में मदद करने के लिए यहां है। जिन यात्रियों को सामान्य जानकारी की आवश्यकता है या जिनके पास एमटीडी की सेवाओं या सिस्टम संरचना के बारे में प्रश्न हैं, वे एमटीडी से [217.384.8188](tel:217.384.8188), या टीटीवाई (श्रवण बाधित) [217.384.7433](tel:217.384.7433) पर फोन पर संपर्क कर सकते हैं। जब भी एमटीडी बसें सड़क पर चल रही होती हैं तो हमारी फोन लाइनें खुली रहती हैं। उन लोगों के लिए भाषा सहायता उपलब्ध है जो अपनी प्राथमिक भाषा के रूप में अंग्रेजी नहीं बोलते हैं, और एमटीडी की वेबसाइट (mtd.org) विभिन्न भाषाओं में पेशेवर रूप से अनुवादित अवलोकन प्रदान करती है।

GENERAL INFORMATION

General Information	1	Stay Informed.....	12
Rules of Conduct	2	Learn to Ride: School Trips.....	13
Service Calendar.....	3	Learn to Ride: UIUC.....	13
Service Reductions	3	Learn to Ride: General Riding	13
What's New?.....	4	Hoppers	13
Summary of Services	5	Stops & iStops.....	14
Special Services	6	Transfers.....	15
DASH Passes	6	Weekday Universal Transfers.....	15
Fares & Passes.....	7	Illinois Terminal	16
Token Transit	8	City View.....	16
Bus Riding 101.....	9 & 10	Bikes on Buses	17
Safety Tips.....	10	How to Read a Schedule	18
Tools for Passengers	11 & 12		

WEEKDAY DAYTIME

Weekday Daytime System Map	19 & 20		
1 Yellow	21 through 24	10 Gold	49 through 52
2 Red	25 & 26	11 Ruby	53 & 54
3 Lavender	27	12 Teal	55 & 56
4 Blue	28	13 Silver	57
Green	29 through 32	14 Navy	58
5 Green Express	33 & 34	16 Pink	59
6 Orange	35 through 38	21 Raven	60
7 Grey	39 through 42	22 Illini	61
8 Bronze	43 & 44	22 Illini Limited	62
9A Brown	45 & 46	24 Link.....	63
9B Brown	47 & 48	West Connect.....	64

WEEKDAY EVENING & LATE NIGHT

Weekday Eve/Late Night System Maps.....	69 & 94	130 Silver & 130 Silver Limited	83 & 84
50 Green	70 through 74	180 Lime	85
70 Grey	75 & 76	220 Illini	86
100 Yellow	77 through 80	220 Illini Limited	87 & 88
110 Ruby	81	SafeRides Connect.....	89 & 90
120 Teal.....	82		

SATURDAY

Saturday Daytime System Map	91	110 Ruby	109
Saturday Evening/Late Night System Maps	92	120 Teal	110
20 Red	93	130 Silver & 130 Silver Limited.....	111 through 113
30 Lavender	94	180 Lime	114
50 Green	95 through 100	220 Illini & 220 Illini Limited	115 & 116
70 Grey	101 through 104	280 transPORT	117 & 118
100 Yellow	105 through 108	SafeRides Connect	119 & 120

SUNDAY

Sunday Daytime System Map.....	121	110 Ruby.....	134
Sunday Evening/Late Night System Map.....	122	120 Teal	135 & 136
30 Lavender	123 & 124	130 Silver & 130 Silver Limited	137 & 138
50 Green	125 through 128	180 Lime	139 & 140
70 Grey	129 through 130	220 Illini & 220 Illini Limited	141 & 142
100 Yellow	131 through 133	SafeRides Connect.....	143 & 144

Rules & Regulations.....	145 through 148
System Map Insets.....	149

MTD Administration & Operations Center

1101 E. University Ave., Urbana, IL 61802 | 217.384.8188 | TTY (Hearing Impaired): 217.384.7433
mtdweb@mtd.org | mtd.org | @rideMTD

Phone lines are open anytime MTD is operating. Trip planning and real-time tools are available at mtd.org.

Illinois Terminal

45 E. University Ave., Champaign, IL 61820 | 217.384.3577

MTD's Customer Service Desk is open 7:00 AM - 7:00 PM seven days a week (See page 16).

MTD Maintenance

803 E. University Ave., Urbana, IL 61802 | 217.384.5450

The building will remain accessible for scheduled regional transit services.

Title VI

The Champaign-Urbana Mass Transit District (MTD) operates its programs and services without regard to race, color, and national origin in accordance with Title VI of the Civil Rights Act. Any person who believes they have been aggrieved by any unlawful discriminatory practice under Title VI may file a complaint with the Champaign-Urbana Mass Transit District.

For more information on MTD's civil rights program, and the procedures to file a complaint, contact [217.384.8188](tel:217.384.8188) (TTY [217.384.7433](tel:217.384.7433)) or visit our Administrative Office at 1101 E. University Ave., Urbana, Illinois 61802. For more information, visit ride.mtd.org/compliance.

A complainant may file a complaint directly with the Federal Transit Administration by filing with the Office of Civil Rights, Attention Title VI Program Coordinator, East Building, 5th Floor-TCR, 1200 New Jersey Ave., SE, Washington, DC 20590.

If information is needed in another language, contact [217.384.8188](tel:217.384.8188).

Reasonable Modification

A reasonable modification is a change or exception to an MTD policy, practice, or procedure that allows individuals with disabilities to have equal access to programs, services, or activities. Reasonable modifications will be made, when necessary and possible, for qualified individuals with disabilities. Contact for more information:

Special Services Manager
Champaign-Urbana Mass Transit District
1101 East University Avenue
Urbana, IL 61802
[217.384.8188](tel:217.384.8188)
ride.mtd.org/modification

Lost and Found

MTD maintains a Lost and Found Service for the convenience of our patrons. Lost Item Reports are completed for items lost in the same service day. Please call MTD's Administration and Operations Facility at [217.384.8188](tel:217.384.8188) to file a report. Please be prepared to give detailed trip information such as route, direction, bus stops, and travel times.

If more than a day has passed, customers are advised to contact MTD's Illinois Terminal. All lost items are logged and stored at the Customer Service Center for two weeks. You may call the Illinois Terminal Customer Service Center at [217.384.3577](tel:217.384.3577) or visit in person to inquire. Items are taken to Illinois Terminal throughout the day, but a significant amount of items are taken in the morning. Passengers are advised to call after 9:00 AM to inquire about individual items. Lost items must be identified and picked up within two weeks. MTD is not responsible for items left on buses, in shelters, or on any MTD property.

Feedback

Your questions and comments are important to us because every team member at MTD uses input from our community to continually improve. If you have a concern, compliment, or question, please let us know how we can help, what we can do better, or what we're already doing well.

We want your feedback. Please give us a call at [217.384.8188](tel:217.384.8188) or fill out the online comment form at mtd.org/inside/contact.

MTD reserves the right to change, remove, or otherwise modify its policies and procedures related to use of its facilities and services at any time. Safety and operational efficiency are of paramount importance. Policies may require modifications at any time.

Rules of Conduct

Please DO...

1. Be courteous and kind to everyone, including your Operator.
2. Offer your seat to passengers with disabilities & older adults if needed. Seats at the front of the bus are prioritized for these customers.
3. Be patient and considerate during boarding and alighting. Have your fare or pass ready.
4. Be aware of and respect personal space. Do not block the aisle or prevent others from riding safely.
5. Wear proper attire. If you are not wearing shoes or a shirt, you will not be provided service.
6. Be responsible with your belongings. Operators are not able to provide assistance carrying heavy items on or off the bus. If you leave something behind, please call [217.384.8188](tel:217.384.8188) for assistance.
7. Ask your Operator for assistance if you need help securing your mobility device.
8. Ask the Operator to lower the bus or extend the ramp if needed upon boarding.
9. Keep pets in an appropriate pet carrier on MTD property. Pets, including emotional support animals, must remain in carriers at all times and may not obstruct the aisle. Carrier requirements do not apply to trained service animals for persons with disabilities. All service animals must either fit on a rider's lap or on the floor and may not take up a seat. Anyone on board, including animals, must not interfere with the safe operation of the vehicle or the wellbeing of other passengers.
10. Accompany children while riding if they do not have the skills to do so independently. The age at which a child may ride an MTD bus alone is to be determined by their parent or legal guardian based on that individual child's cognitive abilities, confidence level, and aptitude. At a minimum, a minor riding alone should have the ability and resources to pay their fare, navigate the system, and they must know the contact information for their parent or guardian. Regardless of age, any minor who cannot comply with these requirements must be accompanied by a responsible individual who is at least 14 years of age or older. After dark, minors under the age of 14 must always be accompanied by an adult.

**PRIORITY SEATING**

Upon request, please yield seating, especially at the front of the bus, to customers with disabilities and older adults.
Thank You.

Please DO NOT...

1. Eat or drink on MTD vehicles. Food or drink must remain secured in closed containers.
2. Use smoke or tobacco products (including smokeless) on MTD property, including outdoors.
3. Litter. Trash receptacles are on board buses by the front door and at all facilities.
4. Use any electronic devices or musical instruments in a manner which may be distracting and/or offensive to others on MTD vehicles or at MTD facilities.
5. Use loud, explicit, or vulgar language. Behavior that interferes with the safe operation of the vehicle is strictly prohibited.
6. Participate in solicitation on MTD property, including vehicles, facilities, and bus stops.
7. Bring hazardous materials (such as gas containers or vehicle batteries) on MTD vehicles.
8. Bring weapons on MTD property. Firearms are prohibited pursuant to 430 ILCS 66/65.



**LET'S
CLEAR
THE AIR.**

Failure to abide by Rules & Regulations may result in removal or expulsion from MTD property. For a complete list, see pages 145 through 148.

MTD Holidays

MTD is not in service on seven holidays each year, including:

- Labor Day

• Thanksgiving Day
- Christmas Day*

• New Year’s Day*
- Easter Sunday

• Memorial Day
- Independence Day

**There is also no evening service on Christmas Eve and New Year’s Eve.*

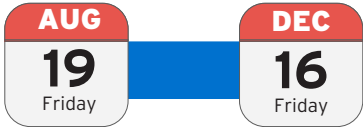
Please mark your calendars and plan for alternate holiday travel arrangements.



University of Illinois Service Schedule

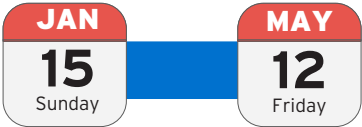
Full UI Service: Fall

August 19, 2022 through December 16, 2022



Full UI Service: Spring

January 15, 2023 through May 12, 2023



Non-UI Service Reductions are in place during the following UI Breaks:

- Fall - November 19, 2022 through November 26, 2022
- Winter - December 17, 2022 - January 14, 2023
- Spring - March 11, 2023 - March 18, 2023
- Summer - May 13, 2023 - August 17, 2023

Non-UI Service Reductions

During University of Illinois Fall, Winter, and Spring breaks, as well as Summer Sessions, MTD reduces service as follows:

- 1 Yellow Hopper - Trips with the “U” footnote do not operate.
- 2 Red - Trips with the “L” or “U” footnotes do not operate.
- 10 Gold - Trips with the “U” footnotes do not operate.
- 13/130 Silver Limited - Operates abbreviated routing and frequencies during the weekday daytime, evening, and weekend.
- 22/220 Illini Limited - Operates abbreviated routing and frequencies during all day types.
- 50 Green, 100 Yellow, 120 Teal, 130 Silver, & 220 Illini has No Late Night service after midnight.
- All Routes - No Sunday Evening & Sunday Late Night service.
- SafeRides Connect - Operates until midnight during Fall, Winter, and Spring breaks. Not operational during Summer Sessions.

Operator Shortage

Staff shortages are a challenge for many industries right now, and public transit has been hit particularly hard. From childcare concerns to retirements, our Operator pool has been dwindling and we need more people to keep our service running at planned frequencies.

The shortage has put undue strain on our frontline, with many hardworking Operators logging overtime to help us fill the gaps; some of our qualified administrative staff have also been driving buses to reduce the service impact of the shortage. Through

all of that, MTD is still unable to provide all of our regularly scheduled service.

MTD continues to hire and train new Operators, which is a lengthy process as we are committed to maintaining high standards of safety and customer service with every new trainee we bring on board. We thank you for your patience on our path to restoration. If you know anyone who would be an amazing MTD Operator, send them our way at mtd.org/jobs.

Annual Service Changes

Last year, reductions were made to mitigate daily changes in our workforce availability. Even with those reductions, MTD was able to provide at least 80% of our regular service. Cuts were made to both campus and community routes across times of day and days of the week. The greatest impacts were felt on frequencies; however, no route had been cut outright.

Because daily cuts were made as workforce availability shifted, frequencies were not always as consistent or systematic as they could have been. Looking ahead to the 2022-23 service year, we wanted to remedy this to the best of our ability by revising bus schedules to optimize the workforce we have. Most routes will maintain their existing reductions, however, some of our high-capacity routes have been re-worked to smooth out wide fluctuations in frequencies.

Continued reductions should provide some breathing room to our schedulers while we

continue to hire and train more new Operators. This will help us to provide the most reliable and predictable service possible as we focus on restoring our workforce. We hope this reduction model will provide a more reliable product for our customers and look forward to a path back to full-service restoration.

We know our community relies on us to get back and forth to work and to school, to get to important appointments, to take care of household errands, and to visit with family and friends. We want to do everything we can to help you, our passengers, understand how these changes will impact your travel, and to make sure you have the most accurate service information we can provide. You can continue to rely on our passenger tools, like Trip Planner and real-time departure information to plan your trips with us using the most accurate and up to date service information. Visit page 11 to learn more about passenger tools.

QR Codes



You may notice QR codes appearing throughout this book, at bus shelters, and possibly even on bus stop signs soon. We hope you will help us move toward more digital

communications. Not only are they better for the environment, but they also allow for more robust, timely, and up-to-date communications about our service.

QR codes at stops and shelters will allow you to access data from a GPS tracking system on our buses so you'll be able to see incoming buses and

their updated departure times. This book displays *scheduled* departure times, but with real-time tools, you can see if things like traffic or transfers are affecting your bus. Always be at the stop at least five minutes before the scheduled departure time, just in case.

QR codes displayed in this book may lead to other helpful resources, like learn-to-ride information, digital route schedules, or rules and policies.

If they're just not your thing, that's OK too; you can still visit mtd.org or call 217.384.8188 for help any time.



MTD helps our community thrive by offering individuals, organizations, and municipalities what they need to get to what matters. With 118 buses running on more than 20 fixed-service routes we provide reliable transportation on service to over 2,000 stops all over our community!

Whether it's getting you across town to work, doing our part to change mobility in our region, expanding the downtown areas of Champaign and Urbana, or strengthening the connections between the University of Illinois and surrounding communities, MTD is here when you need us.

Fixed-Route Bus Service

Fixed-route service is what most people call, "bus service." MTD buses and vans (such as on the 11/110 Ruby) that you see driving defined routes every day, all over our community, are what we refer to as fixed-route service.

MTD Connect: On-Demand Van Service



SafeRides Connect

SafeRides Connect uses on-demand vans to provide safe transportation within the designated SafeRides boundaries to individuals who are traveling alone after dark when bus service is unavailable. See page 89 to learn more.

West Connect

West Connect serves riders within a defined area of Southwest Champaign to help our customers connect to fixed-route service using on-demand vans. Visit page 85 for details.

University of Illinois Service

MTD has an agreement with the University of Illinois to provide unlimited access to bus service throughout campus and into the community. This agreement allows students, staff, & faculty to use a valid University ID card (iCard) to serve as an MTD bus pass for any route at any time. An iCard is also valid for SafeRides Connect service.

280 TransPORT - Calling all Illini Fans

The 280 transPORT service is available to encourage alternative transportation to and from all Illini Football home games and to alleviate traffic and parking congestion. This service is open to all members of the public. See page 151.

Multimodal and Intercity Transit

Illinois Terminal is a true multimodal facility, featuring connections to local bus routes, rural transit services, intercity buses, taxis, and Amtrak. In addition to MTD services, Illinois Terminal is a hub for Amtrak, Burlington Trailways, C-CARTS, Danville Mass Transit, Greyhound, and Peoria Charter.



Service for Local Middle & High Schools

MTD is proud to provide public transportation services for Champaign-Urbana's public middle and high school students. By partnering with MTD, our local schools save approximately \$1.4 million annually on transportation costs, which allows more funds for student programs and classrooms.

C-CARTS



The Champaign-County Area Rural Transit System (C-CARTS) is a van service that operates throughout Champaign County. It

provides a connection from outlying areas, such as Rantoul, to MTD's fixed-route system without duplicating our service. Learn more at c-carts.com.

Advertise With Us

Advertising with MTD is a great way to reach thousands of people every day! A variety of ad spaces are available on MTD's fixed-route buses, paratransit and demand-response vans, as well as on digital kiosks at major bus shelters, and inside this annual Maps & Schedules Book. Visit mtd.org/inside/advertise/ for more details.

Special Services for Older Adults and Persons with Disabilities



ADA Paratransit Service

This transportation service is available to persons with disabilities that prevent them from using fixed-route bus services. ADA Paratransit Service is by reservation only and all reservations must be made by 5 PM at least one day prior to service. All riders must submit an application and be deemed eligible prior to using the service. Please contact ADA Customer Service at [217.384.8188](tel:217.384.8188) for an application.

Service Animals

Service animals must fit on a rider’s lap or on the floor and may not take up a seat or block the aisle. The ADA does not require service animals to wear a vest, ID tag, or specific harness. Emotional support, therapy, comfort, or companion animals do not qualify as service animals under the ADA. See page 2 for riding with pets.

Preferred Seating

Riders with disabilities and older adults have seating priority, especially at the front of the bus. Other customers should offer seats to these passengers as needed.

Audio Features

All of our passenger information kiosks and fixed-route buses are equipped with annunciators to assist those with a visual impairment.

Accessible Boarding

In 1984, MTD was the first transit agency in the nation to become 100% ramp-equipped and accessible to persons with disabilities. Upon request, Operators can lower the bus, extend the ramp, and assist you with securing a mobility device.



Free and Reduced Fares with an MTD DASH Pass

Available for older adults and riders with disabilities, the DASH Pass provides unlimited FREE ACCESS to MTD’s fixed-route bus service. The DASH Pass is valid for three years and must be renewed upon expiration. Individuals who qualify for both a Veteran Pass and a DASH Pass will only be issued one of the two passes. **Learn more about fares and passes on page 7.**

DASH Pass for Older Adults

Persons 65 years of age and older may obtain a DASH Pass by providing proof of age at Illinois Terminal. DASH Passes are issued directly to eligible customers upon age verification. Please contact MTD at [217.384.8188](tel:217.384.8188) for additional assistance.

DASH Pass for Persons with Disabilities

Medicare Card holders and persons having difficulty using an MTD vehicle may qualify for a DASH Pass as a rider with a disability. Applications must include a copy of a Medicare Card or certification from an MTD-authorized agency. Please contact ADA Customer Service at [217.384.8188](tel:217.384.8188) for a list of authorized agencies. DASH Passes will be mailed to the applicant upon approval and receipt of a photograph.

Half-Fare Cab with a DASH Pass

A supplement to fixed-route service for DASH Pass holders, the Half-Fare Cab Program offers discounted cab rides taken within the MTD boundaries from 6:00 AM to midnight on days when MTD is in service.

Single fares are just \$1 per one-way ride.



Fareboxes accept coins, tokens, and \$1 bills. Riders may also use the Token Transit App to purchase electronic fares and passes. Our Operators can make change up to \$5 before 7:00 PM; exact cash, a pass, or Token Transit is required thereafter. Each paying fare includes one free transfer (page 15) issued upon boarding. Fare is not required at iStops (pages 15-16).

Annual Pass

The non-transferable Annual Pass may be purchased through the Token Transit app (page 8) anytime for future use and is good for unlimited rides for one year after it is activated on your first trip. If purchased at Illinois Terminal, the pass starts on the first day of the month for which it was purchased; passes may be purchased at Illinois Terminal up to five days before the month begins.



Monthly Pass

\$20

The non-transferable Monthly Pass may be purchased in the Token Transit app (page 8) anytime for future use and is good for 30 days after it is activated for your first trip. Passes may be purchased in-person at Illinois Terminal up to five days before the month begins and will start on the first day of the month.

All Day Pass - Saturday or Sunday

\$2

Get unlimited rides on Saturday or Sunday. Passes are sold by Operators upon boarding until 7:00 PM on weekends or can be purchased in advance at Illinois Terminal. These are not yet available on Token Transit.

Children's Fare

FREE up to 46" Tall

Children 46 inches or less in height ride FREE. See page 2 for our policy on unaccompanied minors.

K-12 Student Fare

\$1 Cash or \$3 for 6 Tokens

K-12 students are eligible for half-priced student tokens, which are only sold in packs of six for \$3. Tokens may be purchased three ways: from an Operator prior to 7:00 PM, during normal business hours at Illinois Terminal, or electronically via Token Transit. School tokens are accepted at all times and one token is valid fare for a standard one-way trip. Individuals using school tokens may be required to prove eligibility.

Veteran Pass

FREE with Valid ID

The non-transferable Veteran Pass is available at no charge to Military Veterans. The pass may be obtained at Illinois Terminal with a VA Card, Military Identification, Illinois Driver's License or ID with Veteran Designation, or DD214 accompanied by a photo ID. The pass is valid for unlimited bus rides for three years.

Older Adults & Medicare Card Holders

FREE / Reduced

MTD's DASH Pass allows adults over 65 to ride our fixed-route service for free. See page 10 for information about obtaining a DASH Pass. Those who do not wish to obtain a DASH Pass may ride for \$0.50, which is half fare, but must have a valid Medicare Card to show the Operator.

University of Illinois Students, Faculty, & Staff

Covered with a valid iCard

UI students, faculty, and staff may use a valid iCard as a bus pass. iCards do not need to be shown at iStop locations (pages 15-16). UI Visitor's Passes and temporary employee IDs are not valid for a fare-free ride.

Middle & High School Students

Free with Special ID from Participating Schools

Eligible students, as determined by their school district, may ride MTD to and from school at no charge. The students' school identification cards include markings to verify eligibility. See page 13 for details.

Token Transit Electronic Fare Payment

Access

Download the free Token Transit app. You can text "TOKEN" to 41411 for a link to download. Token Transit fares and passes may also be purchased and used within other third-party apps, such as Transit App, Google Transit, and Moovit.

Purchase


Select Champaign-Urbana Mass Transit District (MTD) as your transit agency and follow the prompts to make your purchase using a credit or debit card. Cash or personal check may be applied at Illinois Terminal.

Activate

When you're ready to ride, tap your pass stored in the app to activate it. Once activated, a one-ride fare or student fare expires after ten minutes and can no longer be used.

A Monthly Pass is valid for 30 days from the activation date. An Annual Pass is valid for 365 days from the activation date. (You can buy a Monthly or Annual Pass with Token Transit in advance, just wait to activate it.)

As you board the bus, show the bus Operator your digital ticket on your smartphone. The pass design changes daily for unique validation. If you are traveling with others, and have purchased and activated multiple fares or passes on a single phone, show the first activated pass to the Operator, which will note how many passes are currently activated.



Wait until you see your bus to activate a single-use pass; it will expire after ten minutes.

Get Rewarded For Riding When You Use The Token Transit App

Fare Capping rewards riders with a free upgrade to a Monthly or Annual Pass after they pay the equivalent amount in other fares. This provides an equitable solution for riders who cannot afford to purchase a pass up-front or may not know how often they will ride.

For example, in a 30-day period, if a rider spends \$2 per day on single trips, after ten days, they will reach a cap of \$20 and their account will be upgraded to a Monthly Pass for the remainder of that calendar month. When three Monthly Passes, or a \$60 cap, have been purchased through Token Transit in a calendar year, the account will automatically be upgraded to an Annual Pass. Fare capping only applies to purchases made directly in the Token Transit app.

Bus Passes On Your Phone

Get the Token Transit App

Download on the App Store

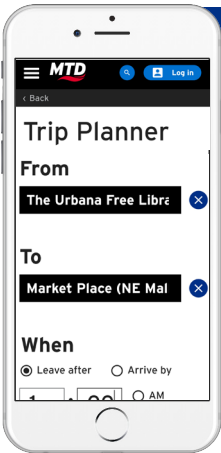
GET IT ON Google Play







Trying new things can feel scary or overwhelming, but riding the bus doesn't have to be. To help, we've outlined a few easy steps to guide you. Our website (mtd.org/riding) has great resources, too.



Step 1 - Plan Your Trip

The most basic part of riding a bus is also the most important; you need to know where you're going and how to get there. Using our Trip Planner on mtd.org, you can let us do the work for you.

If you would like to plan a trip yourself, first determine when you are traveling and view the system map for that

day type and time (Weekday Daytime Map, page 19; Weekday Evening Map, page 69; Saturday Map, page 91; Sunday Map, page 121). Routing varies by time and day type; service may change paths and/or frequencies from Daytime to Evening, and Weekday to Weekend. Use the map that's right for your travel period to find which routes service your starting location and which routes serve your destination. From there, you can use the corresponding route schedules to plan a trip.

If there are no direct routes between your locations, you may need to plan for a transfer (one is included free with your single ride fare, see page 15). You can call us any time you need some extra help, our Customer Service team is available at [217.384.8188](tel:217.384.8188) any time buses are in service.



Step 2 - Be Ready

It is important to remember that the schedules list estimated departure times, not necessarily when the bus will arrive. Traffic

and other factors impact travel time so there will likely be some variability. You can track incoming buses in real time to keep an eye out for your bus (see page 11). Plan to be at the stop waiting at least five minutes early to give yourself enough time to watch for and signal the bus. **Please have your fare ready to expedite the boarding process and keep the bus on schedule.**

If you see a bus approaching, look at the destination sign above the windshield to identify the route. When you see your bus, make sure the Operator also sees you; wave to the Operator so they know you wish to board their bus. With over 2000 stops in our system, our buses do not automatically stop at each bus stop unless a passenger signals them to do so - **be sure to wave!** **It is important to be ready with your fare and be waiting at the stop** when you signal the bus. If, for example, you are across the street or running down the sidewalk, the Operator might not see you or may not be able to stop abruptly.



Step 3 - Board

Board at any location where a bus stop sign is found. See page 14 for detailed information about bus stops.

Please leave room to allow passengers to exit the bus and/or for the ramp to be extended before you board. While passengers are always encouraged to exit through the rear door to speed boarding for others, some may instead exit through the front, especially those with limited mobility.

If you have difficulty stepping on to the bus, ask the Operator to lower the bus. You may also request that the ramp be deployed. Please note the Operator does not automatically lower the bus or deploy the ramp but is happy to do so upon request.



Step 4 - Pay

When boarding, please have your fare ready (page 7). You can pay at the farebox with exact cash, show a valid bus pass or participating school ID, or activate your Token Transit (page 8) payment just prior to boarding. Operators can make change up to \$5 prior to 7:00 PM, but having the exact fare ready speeds boarding and helps others receive on-time service.



Step 5 - (OPTIONAL)
Declare a Transfer

If you need to make a transfer on this trip, you will need to tell the Operator immediately upon boarding. The Operator can relay the transfer request to your connecting bus and the next bus will wait for you for up to two minutes at your communicated transfer point. To learn more about the transfer process, visit page 15.



Step 6 - Enjoy the Ride

Sit when you can, but if you are unable to find a seat, be sure to hold on to the support poles or straps. Stand at the front only if the bus is full. You must stand behind the white line at front, just behind the Operator.

Seating, especially at the front of the bus, is prioritized for passengers who are older adults, disabled, pregnant, or who have difficulty standing. The front area provides access to the wheelchair securements and is accessible for mobility aids and strollers. See page 2 for Rules of Conduct when riding the bus.



Step 7 - Signal Your Stop

Please give the Operator enough warning to safely prepare to stop. Approximately one block before your stop, pull the yellow cord by the window or push the red “stop” button on vertical

poles to ring the stop request bell and illuminate the “stop requested” light at the front of the bus. The Operator will stop at the next designated stop.



Step 8 - Exit

When the bus arrives at your stop, make sure you have all of your personal belongings and exit at a rear door. When the green light above the

door is illuminated, the rear door can be activated by touching the silver handles (on some buses, the rear doors have a touch-free sensor). Use the front door only if you need the Operator to lower the bus or extend the ramp, or if you need to retrieve your bicycle.



Step 9 - Stay Safe

After exiting, please wait for the bus to pull away before you cross the street so that

you can clearly see traffic from both directions and so oncoming traffic can see you too. Never walk in front of the bus unless you are at a designated cross walk and the bus has stopped.



Scan for more riding tips & FAQs

The Buzz About Safety



When On Foot

- Stay on the sidewalk whenever possible.
- Do not text and walk. Stay alert and aware of your surroundings.
- If you're walking at night, take a flashlight or reflector.
- Look left-right-left at intersections.
- Only cross at crosswalks.
- Cross the street after vehicles leave the intersection.
- Wear bright and reflective colors to keep yourself visible.



When Biking

- Remember: the rules of the road apply to you too! Stop at stop signs, be mindful of others and signal when necessary.
- Watch your blind spots.
- Pay attention for opening car doors.
- Use working bike lights and reflectors. It's the law.
- Remember that one-way streets apply to cyclists.



Plan a Trip

Trip Planner

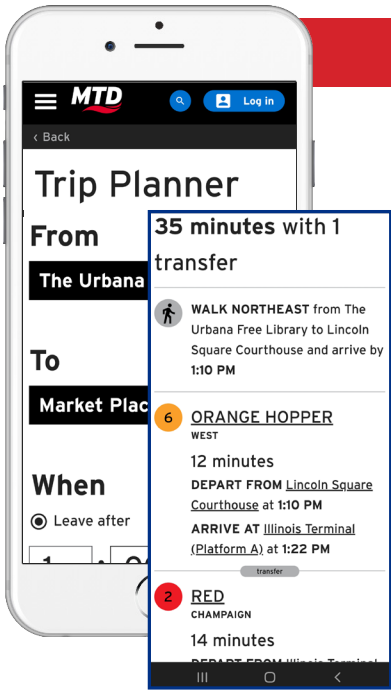
To plan your trip on mtd.org, you only need two things – a starting point and an ending point. Our website has Google built right in, so there's no need to know an exact address or bus stop. Just type in a street address, an intersection, a business name, or a nearby landmark, and our Trip Planner will do the rest.

Apps

MTD has an open API for third party developers to create apps using our data. There are lots of great apps out there! While MTD does not officially support any third party app, rest easy knowing that the apps are getting their data right from the source. You can find some of our favorite apps at ride.mtd.org/apps.

Maps & Schedules

Wanna plan your own trip? In addition to this book, the [Routes](#) section on mtd.org has details about all of MTD's routes, including maps and schedules. If you're having trouble, our Customer Service team is always happy to help! Give us a call at [217.384.8188](tel:217.384.8188) (TTY [217.384.7433](tel:217.384.7433)).



Track Your Bus in Real-Time

MTD's sophisticated real-time information system communicates with our GPS-equipped vehicles so you can receive up-to-the minute updates on your bus' departure time. You can access real-time tracking several ways: with the Bus Stop Info tool on mtd.org, at passenger information kiosks, or with our Text-My-Stop service. Select stops may also have a scanable QR code to take you directly to that stop's page on our website. Data is updated about every 30 to 60 seconds, so refresh often.

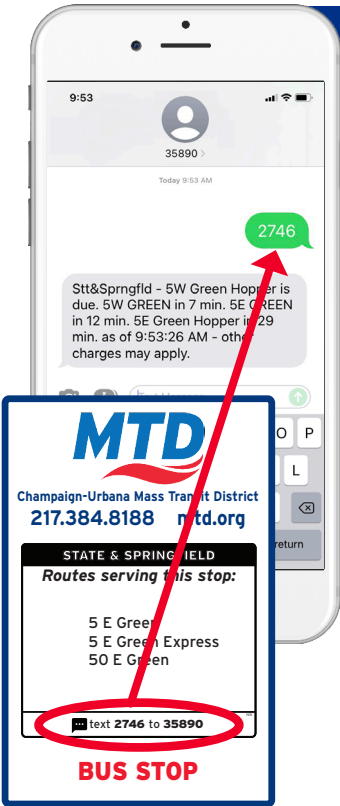
Text-My-Stop SMS Service

To get real-time departure information sent directly to your phone, you should first find your four-digit Stop Code. These codes can be found on a bus stop sign, inside or outside a bus shelter, on a schedule, or using the [Bus Stop Info](#) tool on mtd.org. Then, **text the Stop Code (ex. 3121) to 35890**.

You will receive a text back within seconds containing real-time estimates for incoming buses serving your stop. Estimates may change, so you should text back to confirm updated calculations as you prepare for your trip.

QR Bus Tracker

Some locations may also have a QR code on the stop's signage. If you scan this code, it will take you directly to that bus stop's information page on our website, which includes a map, real-time tracking, and a list of routes serving that stop. Refresh often for updated real-time tracking.



Passenger Information Kiosks

Many of MTD's busiest bus stops have information kiosks to provide real-time updates about that stop's incoming buses.



Bus Stop Info

The Bus Stop Info Tool on mtd.org is the best place to get real-time departure information.

On the homepage, just enter your location or tap the "nearby" icon.

Enter an address, stop, or place like 45 E. University, Green and Goodwin, or Market Place.

Bus stops

Illinois Terminal
Champaign

[Travel from here](#) [Travel to here](#)

Places

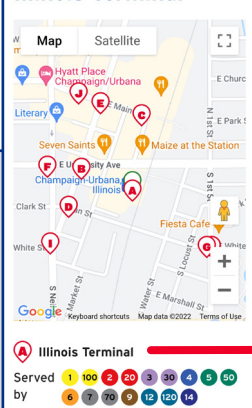
powered by Google

Illinois Terminal
East University Avenue, Champaign, IL, USA

[Travel from here](#) [Travel to here](#)

Every bus stop has a unique four-digit code (e.g. 2746) displayed on the bus stop sign, at the shelter, on the schedule, and on mtd.org.

Nearby Bus Stops: Illinois Terminal



If you find the Place you're looking for, tap [Find stops nearby](#).

Select your preferred stop and tap on it to open that stop's info page.

If you find the Bus Stop you're looking for, tap [More about this stop](#) to open that stop's info page.

Illinois Terminal CHAMPAIGN

1 YELLOW NORTH

2 mins ESTIMATED

26 mins ESTIMATED

55 mins ESTIMATED

1 YELLOW SOUTH

HOPPER to E-14

5 mins ESTIMATED

HOPPER to E-14

45 mins ESTIMATED

55 mins ESTIMATED

2 RED CHAMPAIGN

11 mins ESTIMATED

On the Bus Stop Info page, you'll find everything you need to know about a stop. In addition to tracking incoming buses in real-time, you will find a map of boarding points, the Stop Code for Text-My-Stop, and a list of routes that serve your stop.

Stay Informed. Stay Connected.



Service Alerts & Reroutes

Don't let construction ruin your commute. Check for changes to your trip at ride.mtd.org/reroutes.

MTD Pulse

Get the latest MTD updates, media releases, and announcements. mtd.org/inside/mtd-pulse/

Account on mtd.org/account

With a free account, you can get custom service alerts so you'll never miss important service changes.

@rideMTD on Social Media

We're currently on Facebook, Twitter, Instagram, and the UIUC Sub-Reddit. Check in for news, announcements, fun stories, and more!

School Trips: Urbana District 116 and Champaign Unit 4 Middle & High School Students



Help your student learn to ride!
ride.mtd.org/schools

Select your school to plan a trip, or click the red “Learn to Ride” button for general riding information and a video tutorial.

University of Illinois Students, Faculty, and Staff



Hey Illini, we’ve got your sylla-BUS...
mtd.org/UIUC

Explore our interactive campus map, discover iStops, plan a trip, access real-time tools, and watch a quick tutorial. You’ll be riding like a pro in no time!

General Riding FAQs



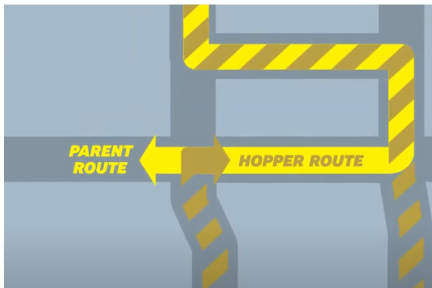
Still got questions?
mtd.org/riding

Explore frequently asked questions in areas like boarding & riding, accessibility, lost & found, trip planning, bikes on the bus, holiday hours, and more!

Hoppers



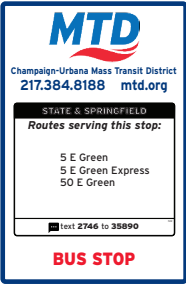
High-frequency Hoppers connect busy hubs in Champaign, Urbana, and Campus. Hoppers overlap with regular routes between the busiest hubs in our transit district and sometimes deviate at the end of routes. This improves service frequency where travel demand is highest and allows us to serve more places in our community. There is little need to reference a timetable with this super high-frequency service.



MTD has four routes which include Hopper service: **1 Yellow**, **5/50 Green**, **6 Orange**, and **10 Gold**. The term Hopper added to a route name indicates that the buses operating on these routes do not travel the entire length of their parent route from end-to-end.

On a route map, the regular route is shown as a solid color and the ‘Hopper’ portion of the route is highlighted with a striped line. Incoming buses will add the word “HOPPER” to their signage if they are limited to the Hopper portion of a route.

Bus Stops



Standard Stops

MTD will only board and alight passengers at designated bus stops, which will be identified by a bus stop sign or MTD bus shelter.

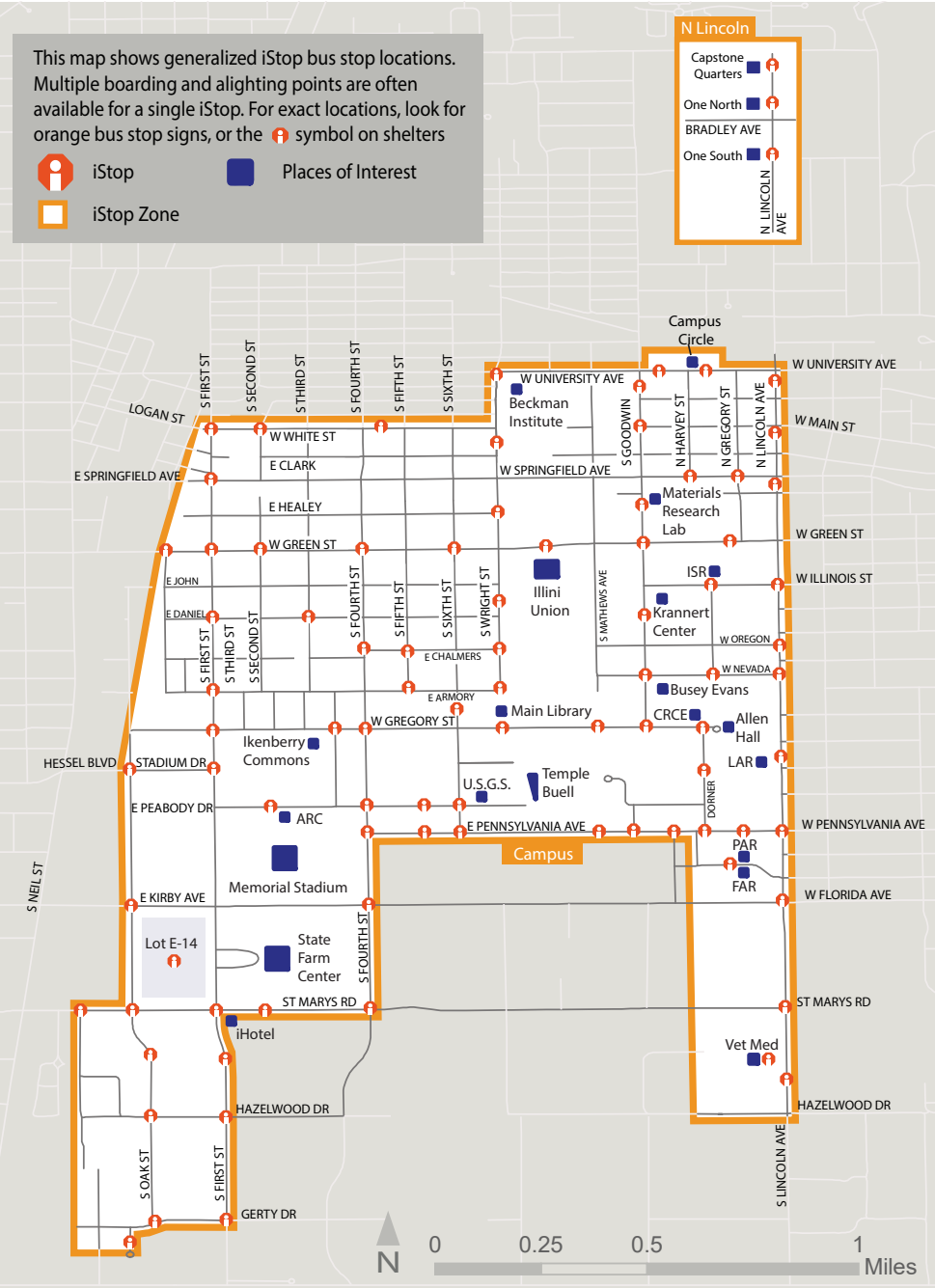
Bus stop signs include the stop name, the route(s) that serve the stop, and the Stop Code for

accessing real-time departure times through mtd.org, apps, and Text-My-Stop (see page 14).

iStops

iStops improve efficiency for all routes at busy campus stops. When boarding at an iStop, it is unnecessary to pay a fare or show a pass or ID. Just get on and go!

An iStop can be identified by an orange bus stop sign, an iStop decal on shelter signage, and on route maps with an orange stripe.



Remember:
On your return trip, if you board at a stop outside of the iStop corridor, you will need to pay a fare or show your pass or iCard.

Always have your pass, iCard, cash, Token Transit app, or token ready for your return trip!

MTD TRANSFER

10 PM TO 1 AM

9 45

8 30

7 15

6 00

5 45

4 30

3 15

2 00

12 45

11 30

10 15

9 00

6 AM TO 8 AM

1 2 3 4 5 6 7

8 9 10 11 12 13 14

15 16 17 18 19 20 21

22 23 24 25 26 27 28

29 30 31

1 2 3 4 5 6

7 8 9A 9B 10 11

12 13 14 16A 16B 21

22 180

N E C

S W U

1) Transfers are issued free of charge at the time a fare is paid.

2) Transfers are valid only on the date of issue.

3) Transfers are valid for one trip in one general direction.

4) Transfers are only valid on the first connecting trip. MTD's greatest trip frequency is one hour.

5) In the event of misunderstandings, please pay fare and contact MTD for refund consideration.

mtd.org

FOR INFORMATION 217.384.8188

EMERGENCY

Standard Transfers

Immediately upon boarding, tell your Operator if your trip requires a transfer. This will ensure your connecting bus Operator knows to expect you, and for one-way riders, allows you to board your connecting bus without paying a second fare.

Every effort will be made to assist passengers in completing transfers without significantly delaying service to others. The connecting bus cannot wait longer than two minutes in order to avoid affecting other passengers' trips. If the transfer timing is very close, please consider taking an earlier trip to give yourself enough time to make the connection. A formal transfer can only be requested for intersecting points along the desired routes.

Riders with Passes or iCards

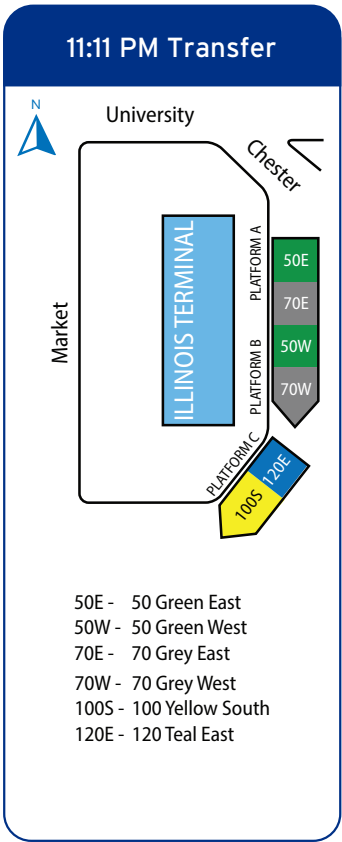
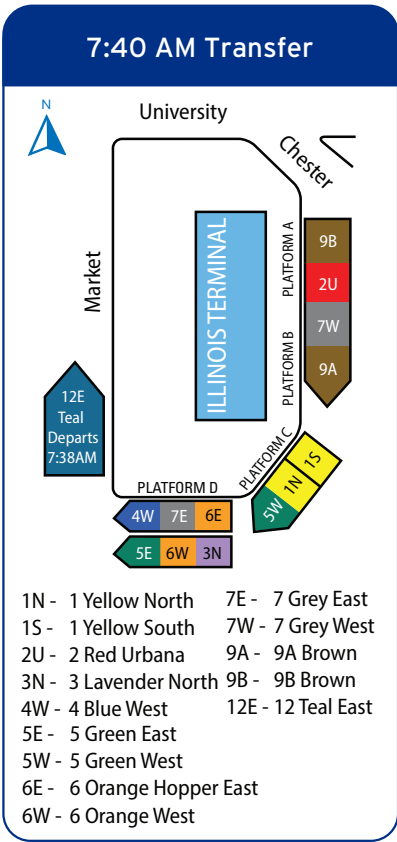
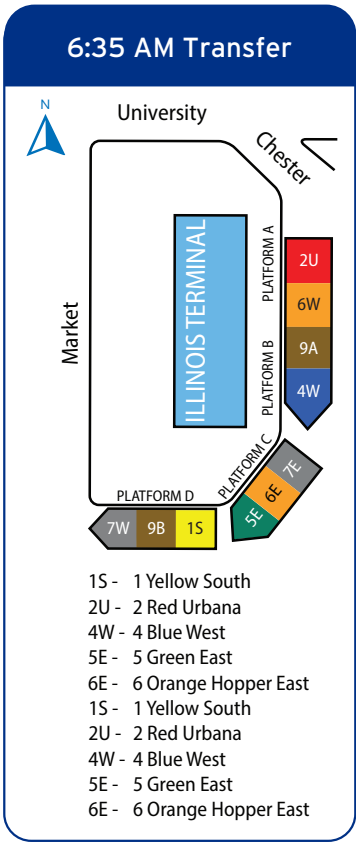
You do not need a paper transfer slip, but if your transfer is time-sensitive, you should let your Operator know so they can signal your connecting bus to wait.

One-Way Riders

Your fare includes one free transfer, which must be used within an hour on the next bus serving your desired connecting route. A transfer cannot be applied as a round-trip and must travel in the same general direction. The Operator will give you a transfer slip upon boarding and message your connecting bus to inform them of your transfer. In the event of misunderstandings, please pay a fare and contact MTD for refund consideration.

Universal Transfers at Illinois Terminal

Universal Transfers are provided on weekdays at Illinois Terminal at 6:35 AM, 7:40 AM, and 11:11 PM. There is also a 7:40 AM guaranteed transfer at Lincoln Square. At Illinois Terminal, routes stop as shown below. At Lincoln Square, routes use ordinary stops. MTD guarantees that passengers will be able to make their transfer at these designated universal transfer points and times. It is not necessary to ask your Operator to call ahead to hold a bus for you when using a universal transfer. (Please note that the particular order of buses shown on each platform below may change on a daily basis.)



Illinois Terminal



45 East University Avenue, Champaign, IL 61820 MTD
Customer Service Desk 217.384.3577 | facebook.com/ITattheYards

The service desk is open seven days a week from 7:00 AM - 7:00 PM.
The building remains accessible for scheduled regional transit services.

Located in the heart of downtown Champaign, beautiful Illinois Terminal is our community's transportation hub offering multimodal services and connections including intracity buses (MTD), rural transit (C-CARTS), intercity buses, taxi cabs, and Amtrak. For bicyclists, Illinois Terminal has bike racks and a bike repair station.

There are numerous amenities including vending machines, ATMs, and washrooms. During regular service hours, the Customer Service Desk sells Annual and Monthly Passes, school tokens, and All-Day passes for Saturday or Sunday travel. The Service Desk can also assist with DASH Passes, Veteran Passes, and digital fares through Token Transit.

Regional Travel Services

Shops And Offices

- Amtrak 800.USA.RAIL
- Burlington Trailways 800.992.4618
- Danville Mass Transit JARC 217.431.0653
- Greyhound 800.231.2222
- Peoria Charter 800.448.0572 / 217.344.9943

- R.E.A.D.Y. School
- District Headquarters for State Senator Scott Bennett
- Subway Sandwich Shop

CityView Banquet And Meeting Center



45 East University Avenue, Champaign 217.384.3577 | cityview@mtd.org
mtd.org/inside/illinois-terminal/cityview

CityView Banquet and Meeting Center occupies Illinois Terminal's entire fourth floor and offers unparalleled views of Downtown Champaign and Campus Town. Whether you are planning a wedding, corporate or club meeting, family celebration, fundraiser, or banquet, CityView will help make your event one to remember.

You may rent the entire fourth floor, or one of two available rooms: the North Room (up to 250

guests) or the South Room (up to 150 guests). Room rentals include equipment use and set up, as well as expert planning advice to assist with your event arrangements. With a designated, on-site caterer, CityView offers convenient food and beverage service too.

Best of all, it is convenient! Your guests can travel to the event with ease by local or regional bus, train, or taxi; there's also ample parking for bikes and cars!

All MTD vehicles are equipped with bike racks that can accommodate up to two bicycles each. Cyclists are responsible for their own bicycle and all actions, injuries, losses and/or damages related to their bicycle on MTD vehicles.

- Bikes ride FREE when accompanied by a fare-paying passenger.
- No special permit or documentation required.
- Those under age 13 must be accompanied by an adult to use bike racks.
- Before the bus arrives, remove anything that may fall off the bike.
- If the bike rack is full, please wait for the next available bus.
- Folding bikes (see below) are the only bikes allowed on the bus.
- For safety reasons, Operators cannot leave the bus to assist with a bike.

What's Not Allowed

- tandem bikes
- tricycles/small kid's bikes
- long base recumbents
- bikes with training wheels
- **motorized/electric bikes**
- bikes with equipment that obstructs the Operator's view
- most rental bikes (as per their rental agreements)

Loading Your Bike

For your safety, load from the curb side.

Avoid approaching the bus from the Operator's side (street side) when loading your bike.

Load your bike as quickly as possible to ensure that fellow passengers reach their destinations on time.



1

Lower the bike rack located in front of the bus. Grasp the handle, squeeze, and pull toward you until the rack is completely lowered.



2

Lift your bike into the wheel well. If yours is the first or only bike, put it in the position nearest the bus; handlebars facing the curb.



3

Swing the support arm up and over the front tire of the bike. A strong spring pulls the arm down onto the tire and secures the bike.

- 4 After securing the locking arm over the tire, board the bus and sit as close to the front as possible to keep your bike in view.

Unloading Your Bike

- 5 Let the Operator know you will be removing your bike from the rack and exit the front door.
- 6 Always unload your bike from the curb side.



7

Raise the support arm off the tire.



8

Lift your bike out of the rack.

- 9 If there are no other bikes on the rack, squeeze the handle and lift to return the rack to its upright position.

- 10 Finally, move quickly away from the bus to the curb and let the Operator know it is safe to leave.

Folding Bicycles

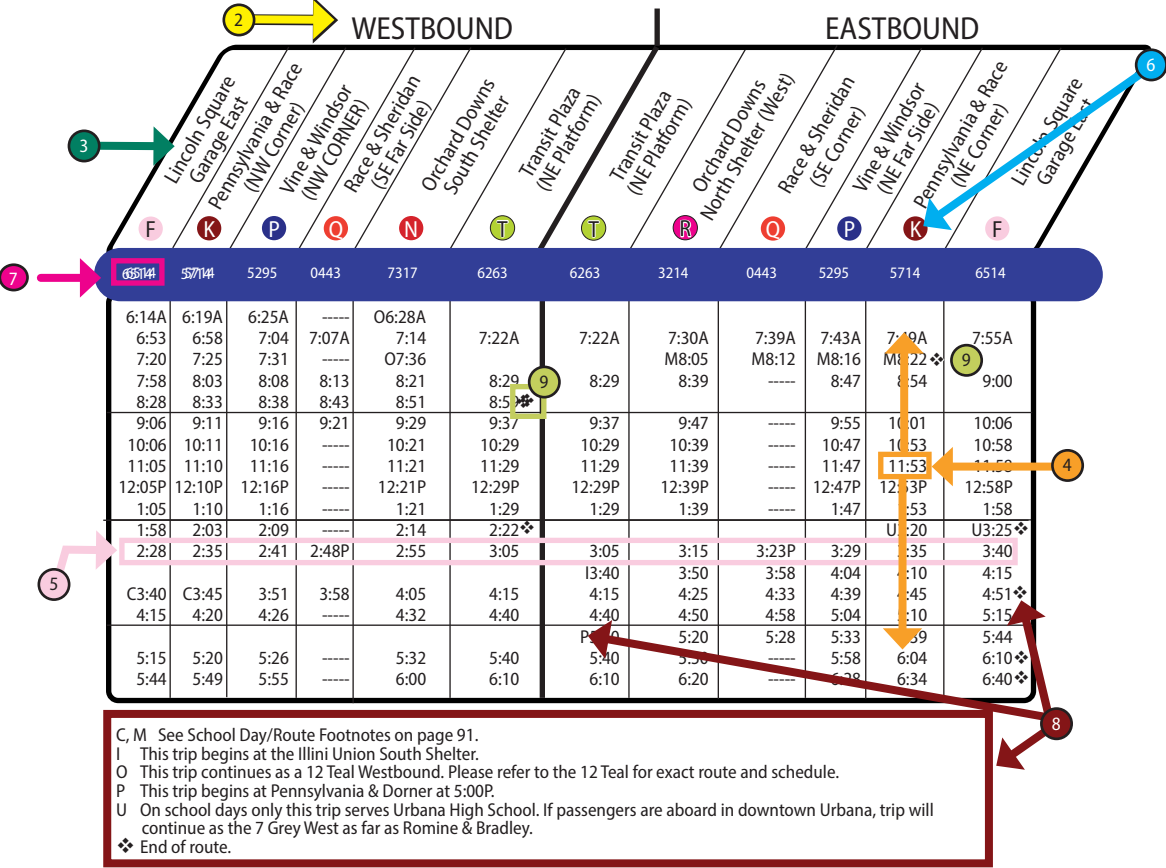
A folding bike has a frame that folds and two wheels that come together.



To be allowed on board, a folding bike must:

- Be folded before boarding
- Not block the aisle/doors
- Not take a seat

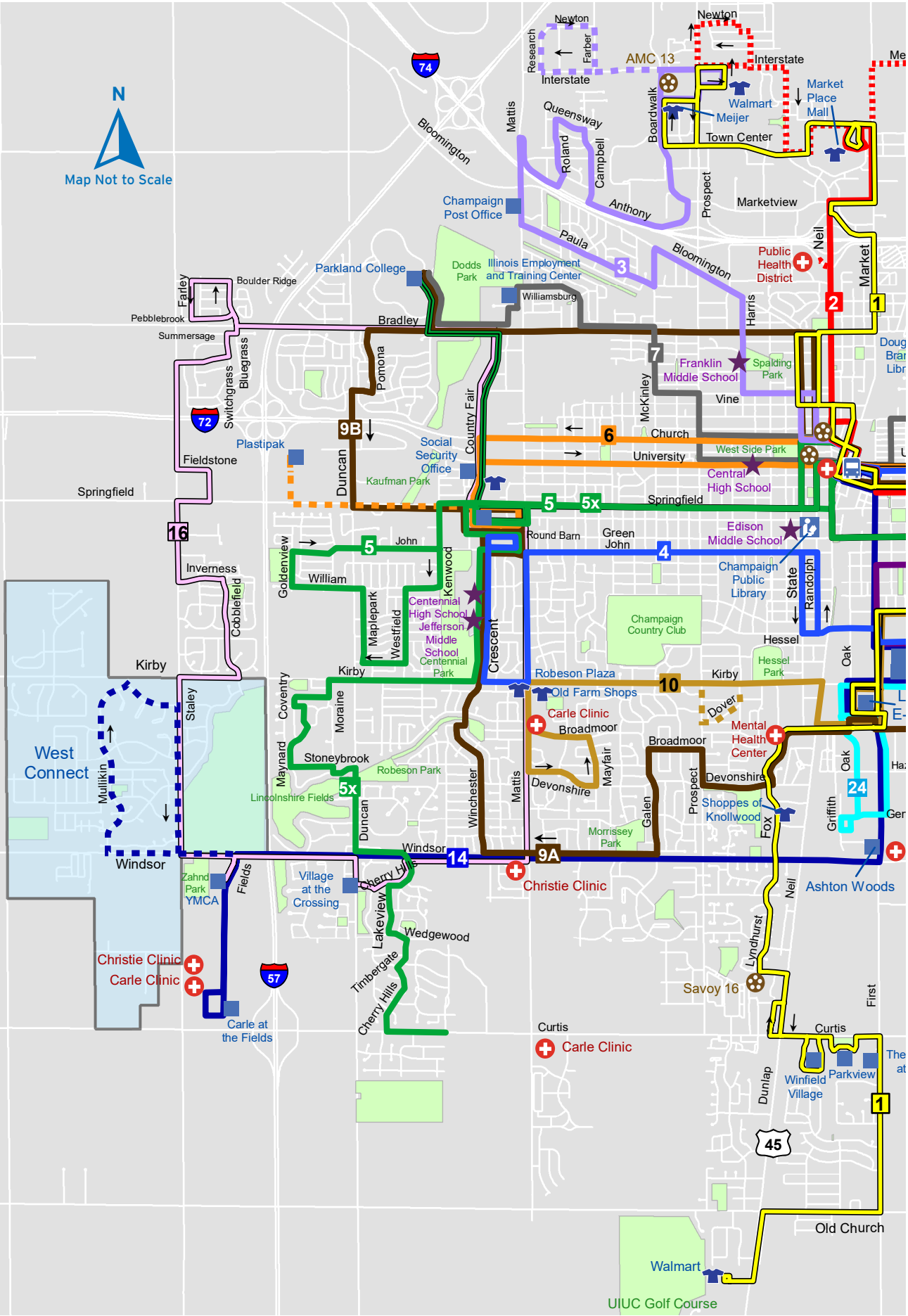
8 Bronze Weekday

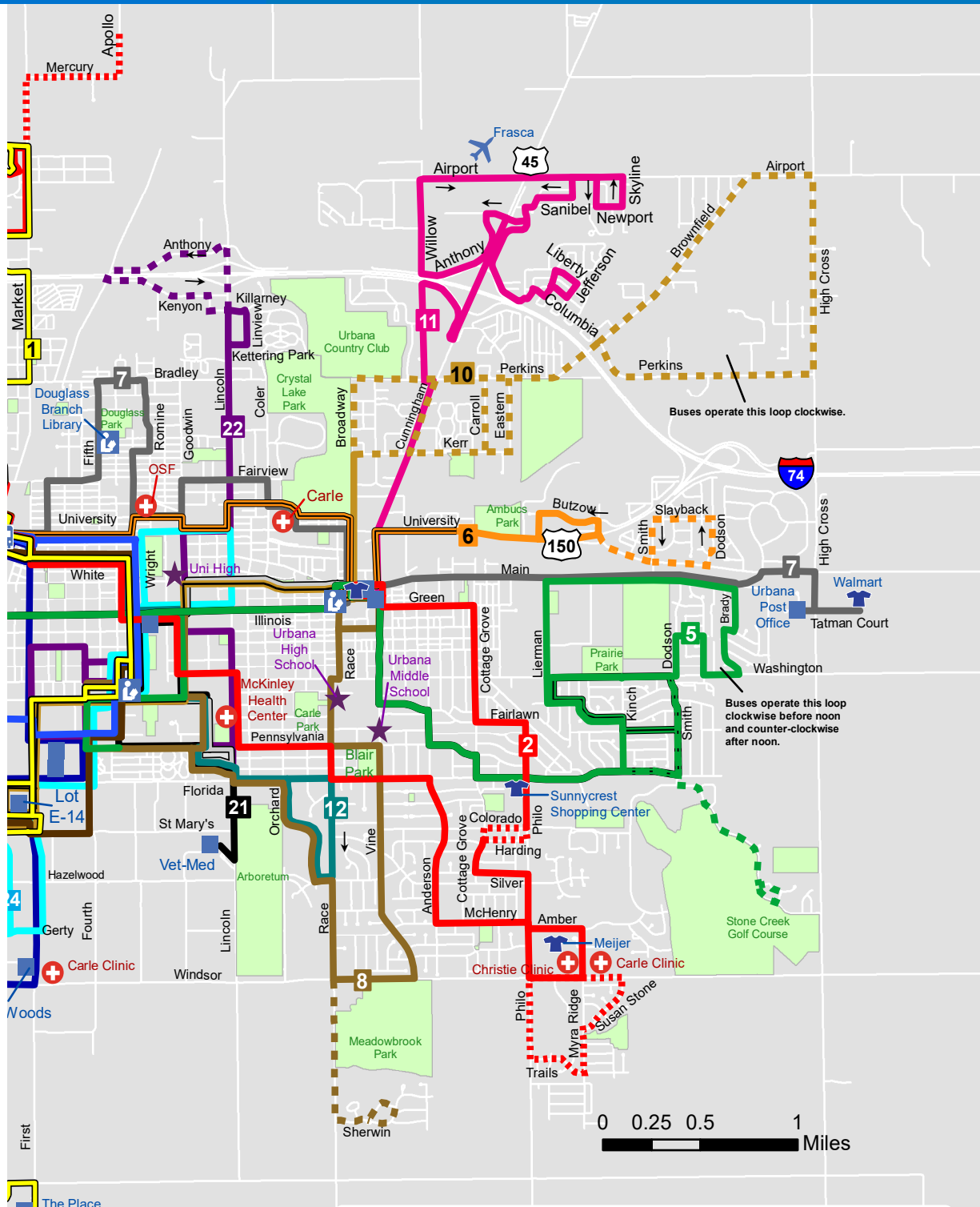


- 1 Route Identification: Find the correct bus schedule at the top of each page. The route number will be listed first, followed by name, then day type. Numbers change depending on the day or time of day. For example, the 1 Yellow is the Weekday Daytime route and the 100 Yellow is the Evening and Weekend route.
- 2 Direction of Travel: Choose the direction you will travel.
- 3 Timepoints: Locate the timepoint closest to your desired boarding point and estimate the required travel time from that point to your destination. Or simply let our Trip Planner calculate it for you (page 11).
- 4 Read down the column under your chosen timepoint until you find when the bus is scheduled to depart.
- 5 Read across that row to find out when your bus is scheduled to depart other locations along the route.
- 6 Timepoints are identified on maps and schedules with a letter in a color-coded circle. View the route map and choose your desired timepoint. Buses will not leave a timepoint earlier than the scheduled time.
- 7 Each stop is identified by a Stop Code using four digits (e.g. 3171). This code allows you to track that stop's incoming buses in real-time using the search tool on our homepage (mtd.org) or our Text-My-Stop service. To receive SMS updates for buses arriving soon, text your Stop Code to 35890. (page 14).
- 8 Footnotes: Letters and symbols on the schedule indicate that the route deviates from normal at the indicated time. Each letter/symbol corresponds to a footnote beneath the schedule. School Trip footnotes are listed at the end of the Weekday Daytime section of the book. **Be certain to read the footnote if you are planning to travel at this time!**
- 9 The ❖ symbol means that the route ends at this time. The route may continue operating as Evening or Late Night service, but please be sure to reference the Evening/Late Night schedule and map as the routing and timetable may change.

Weekday Daytime System Map

- Weekday
- Evening
- Saturday
- Sunday





- Weekday
- Evening
- Saturday
- Sunday

Legend

- | | | | |
|-----------------------------|-------------------------|-----------|--------------------|
| 1 Yellow p. 21 - 24 | 10 Gold p. 49 - 52 | Medical | Shopping |
| 2 Red p. 25 & 26 | 11 Ruby p. 53 & 54 | Schools | Transportation |
| 3 Lavender p. 27 | 12 Teal p. 55 & 56 | Parks | Points of Interest |
| 4 Blue p. 28 | 13 Silver p. 57 | Libraries | Highways |
| 5 Green p. 29 - 32 | 14 Navy p. 58 | Theaters | Interstates |
| 5x Green Express p. 33 & 34 | 16 Pink p. 59 | Airports | |
| 6 Orange p. 35-38 | 21 Raven p. 60 | | |
| 7 Grey p. 39 - 42 | 22 Illini p. 61 | | |
| 8 Bronze p. 43 & 44 | 22 Illini Limited p. 62 | | |
| 9A Brown p. 45 & 46 | 24 Link p. 63 | | |
| 9B Brown p. 47 & 48 | West Connect p. 64 | | |
- Denotes limited service routes
- "Hopper" Service - see page 13
- Inset Maps p. 149

- Weekday
- Evening
- Saturday
- Sunday

NORTHBOUND							
Savoy Walmart (Dunlap Avenue)	The Place at 117 (East Side)	Fox & Windsor (SE Corner)	Lot E-14 (North Shelter)	Transit Plaza (SE Platform)	Illinois Terminal (Platform C)	Market Place (NE Mall Entrance)	Champaign Walmart (East Shelter)
W	O	P	O	T	C	A	X
5430	7234	2111	3513	7411	3121	3171	1374
			6:22A U6:51	6:31A U7:00	6:40A U7:09*	6:55A	7:05A
6:50A	P6:37A 6:56 E7:10	6:51A 7:10	6:58 7:17	7:07 7:26	7:16 7:35 7:40	7:31 7:55	7:41 8:05
			U7:32	U7:41	U7:50*		
7:35	7:41	7:55	8:02 U8:22	8:11 U8:31	8:20 U8:40*	8:35	8:45
8:35	8:41	8:55	9:02 U9:12	9:11 U9:21	9:20 U9:30*	9:35	9:45
9:05	9:11	9:25	9:32 U9:52	9:41 U10:01	9:50 U10:10*	10:05	10:15
9:35	9:41	9:55	10:02	10:11	10:20	10:35	10:45
10:05	10:11	10:25	10:32	10:41	10:50	11:05	11:15
			U10:42 U11:22	U10:51 U11:31	U11:00* U11:40*		
11:05	11:11	11:25	11:32	11:41	11:50	12:05P	12:15P
11:35	11:41	11:55	12:02P	12:11P	12:20P	12:35	12:45
			U12:12	U12:21	U12:30*		
12:05P	12:11P	12:25P	12:32	12:41	12:50	1:05	1:15
12:35	12:41	12:55	U12:52	U1:01	U1:10*		
			1:02 U1:42	1:11 U1:51	1:20 U2:00*	1:35	1:45
1:35	1:41	1:55	2:02 U2:22	2:11 U2:31	2:20 U2:40*	2:35	2:45
2:05	2:11	2:25	2:32	2:41	2:50	3:05	3:15
2:35	2:41	2:55	3:02	3:11	F3:05 3:20	3:35	3:45
			U3:12	U3:21	U3:30*		
3:05	3:11	3:25	3:32	3:41	T3:30 M3:40 3:50	4:05	4:15
			U3:52	U4:01	U4:10*		
4:05	4:11	4:25	4:32	4:41	4:50	5:05	5:15
4:35	4:41	4:55	U4:42	U4:51	U5:00*		
			5:02	5:11	5:20	5:35	5:45
			U5:22	U5:31	U5:40*		
5:05	5:11	5:25	5:32	5:41	5:50	6:05	6:15
5:35	5:41	5:55	6:02	6:11	6:20	6:35	6:45
			U6:12	U6:21	U6:30*		

Stop Codes
(for more info, see pg. 11)

Service may be modified when necessary.

Sign up for custom alerts at mtd.org/account and visit mtd.org for service updates.

Yellow shading denotes Yellow Hopper trips operating between Illinois Terminal and Lot E-14 ONLY.

E, F, M See School Day/Route Footnotes on pages 65 - 68.

P This trip begins at Colbert Park, Rt. 45 and Old Church Rd. at 6:32A.

T See School Day/Route Footnotes on pages 65 - 68.

U These trips operate during University of Illinois Fall and Spring semesters only.

* End of route.

SOUTHBOUND							
Champaign Walmart (East Shelter)	Market Place (NE Mall Entrance)	Illinois Terminal (Platform C)	Transit Plaza (SW Platform)	Lot E-14 (South Shelter)	Fox & Windsor (NW Corner)	The Place at 117 (East Side)	Savoy Walmart (Dunlap Avenue)
X	A	C	T	Q	P	O	W
1374	3171	3121	7411	3513	2111	7234	5430
	6:20A	6:10A 6:33 6:35 6:55	6:18A 6:43 7:03	6:27A 6:52* 7:12	6:33A 7:18	6:44A 7:29	6:50A 7:35
		U7:10	U7:18	U7:27*			
7:07A	J7:15 7:20 C7:30	7:35 7:40 U8:00	7:48 8:20 U8:08	7:57 8:37 U8:17*	8:03	8:14	8:20
7:52	8:05	8:20 U8:40	8:28 U8:48	8:37 U8:57*	8:43	8:54	9:00
8:22	8:35	8:50	8:58	9:07	9:13	9:24	9:30
8:52	9:05	9:20 U9:30 U10:10	9:28 U9:38 U10:18	9:37 U9:47* U10:27*	9:43	9:54	10:00
9:52	10:05	10:20	10:28	10:37	10:43	10:54	11:00
10:22	10:35	10:50 U11:00	10:58 U11:08	11:07 U11:17*	11:13	11:24	11:30
10:52	11:05	11:20 U11:40	11:28 U11:48	11:37 U11:57*	11:43	11:54	12:00P
11:22	11:35	11:50 U12:30P	11:58 U12:38P	12:07P U12:47*	12:13P	12:24P	12:30
12:22P	12:35P	12:50 U1:10	12:58 U1:18	1:07 U1:27*	1:13	1:24	1:30
12:52	1:05	1:20	1:28	1:37	1:43	1:54	2:00
1:22	1:35	1:50 U2:00	1:58 U2:08	2:07 U2:17*	2:13	2:24	2:30
1:52	2:05	2:20 U2:40	2:28 U2:48	2:37 U2:57*	2:43	2:54	3:00
2:52	3:05	3:20 U3:30	3:28 U3:38	3:37 U3:47*	3:43	3:54	4:00
3:22	3:35	3:50 U4:10	3:58 U4:18	4:07 U4:27*	4:13	4:24	4:30
3:52	4:05	4:20	4:28	4:37	4:43	4:54	5:00
4:22	4:35	4:50 U5:00	4:58 U5:08	5:07 U5:17*	5:13	5:24	5:30
5:22	5:35	5:50 U5:40	5:58 U5:48	6:07 U5:57*	6:13	6:24	N6:30
5:52	6:05	6:20 U6:30	6:28 U6:38	6:37 U6:47*	6:43	6:54	N7:00
6:22 6:52	6:35 7:05	6:50 S7:20					

Yellow shading denotes Yellow Hopper trips operating between Illinois Terminal and Lot E-14 ONLY.

C See School Day/Route Footnotes on pages 65 - 68.


J See School Day/Route Footnotes on pages 65 - 68.

N This trip continues as a 100N Yellow. Please refer to the 100 Yellow Evening for exact route and schedule.

S These trips continue as the 100S Yellow. Please refer to the 100 Yellow Evening for exact route and schedule.

U These trips operate during University of Illinois Fall and Spring semesters only.

❖ End of route.



This route
serves iStops.

Fares are not required at bus
stops with an orange sign.

- Weekday
- Evening
- Saturday
- Sunday

Hoppers run frequently and operate along the central portion of their parent route. The striped area on this map designates the path of the Yellow Hopper. The times highlighted in yellow on the timetable are the Yellow Hopper trips. To distinguish the Yellow route from its shortened Yellow Hopper route, look for the “Hopper” designation on the destination sign of an operating bus as shown below.



No Cash. No Cards. No Contact.

- 1 Get **Token Transit** App
- 2 Buy **Bus Passes**
- 3 Show phone to board

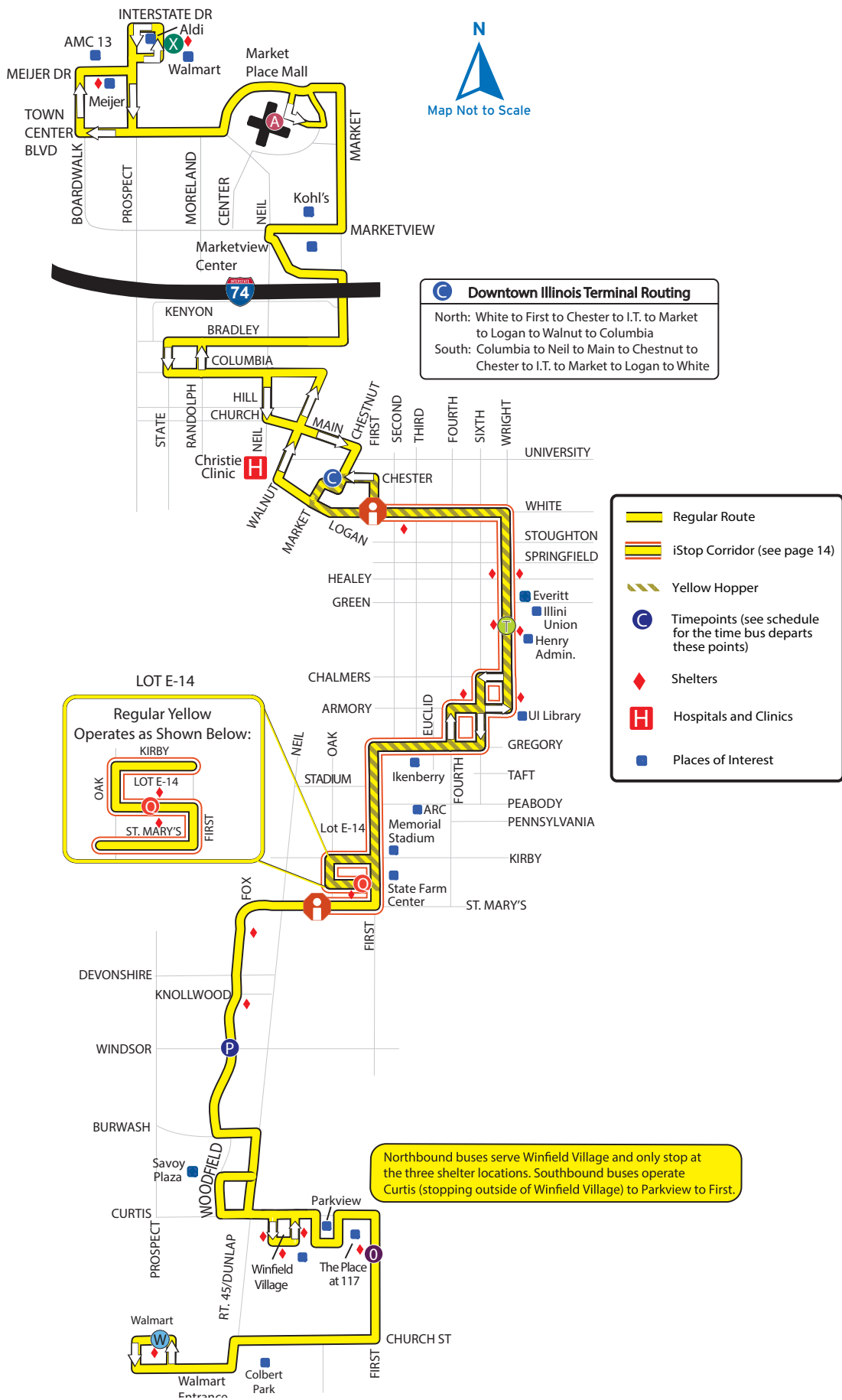


GET IT ON
Google Play

Download on the
App Store

Apple and the Apple logo are trademarks of Apple Inc., registered in the U.S. and other countries. App Store is a service mark of Apple Inc., registered in the U.S. and other countries. Google Play and the Google Play logo are trademarks of Google Inc.





Weekday
Evening
Saturday
Sunday

C (TO CHAMPAIGN)										U (TO URBANA)							
Lincoln Square (Garage East)	Florida & Philo (NW Corner)	Trails & Philo (SE Far Side)	Urbana Meijer (North Side)	Florida & Anderson (SE Corner)	Illini Union (North Shelter)	Illinois Terminal (Platform B)	Market Place (NE Mall Entrance)	Newton & Nobel (SW Corner)	Market Place (NE Mall Entrance)	Illinois Terminal (Platform A)	Illini Union (South Shelter)	Florida & Anderson (SW Corner)	Urbana Meijer (South Side)	Florida & Philo (SE Corner)	Lincoln Square (Garage East)		
F	G	T	D	L	E	C	A	P	A	C	E	L	D	G	F		
5137	7036	6424	5053	5305	6451	6462	3171	1175	3171	7534	6451	5305	5053	7036	5137		
6:00A	6:06A	6:15A	6:21A	6:28A	6:39A	6:46A	7:00A	X7:21A	6:22A	6:35A	6:42A	6:13A	6:18A	6:27A	6:34A		
6:38	6:44	6:53	6:59	7:06	7:17	7:24	A7:38	X7:57	-----	7:40	7:50	6:36	6:41	6:50	6:57		
7:00	7:06	7:15	7:21	7:28	7:39	7:46	8:21	X8:32	-----	8:12	8:19	6:51	M6:57	7:10	7:17		
8:04	8:10	8:19	8:25	8:32	8:43	8:50	9:11	X9:20	-----	9:43	9:50	8:00	M8:05	8:18	8:25		
8:40	8:46	8:54	8:59	9:06	9:17	9:24	9:38	-----	9:47	10:00	10:07	8:29	M8:34	8:47	8:54		
9:18	9:24	-----	9:34	9:41	9:52	9:59	10:13	-----	10:17	10:30	10:37	8:47	M8:52	9:00	9:07		
9:44	9:50	-----	10:00	10:07	10:18	10:25	10:39	-----	10:47	11:00	11:07	9:04	M9:09	9:22	9:29		
10:22	10:28	-----	10:38	10:45	10:56	11:03	11:17	-----	11:17	11:30	11:37	10:00	10:05	10:14	10:21		
10:44	10:50	-----	11:00	11:07	11:18	11:25	11:39	-----	11:47	12:00P	12:07P	10:17	10:22	10:31	10:38		
11:14	11:20	-----	11:30	11:37	11:48	11:55	12:09P	-----	12:17P	12:30	12:37	10:47	10:52	11:01	11:08		
11:44	11:50	-----	12:00P	12:07P	12:18P	12:25P	12:39	-----	12:47	1:00	1:07	11:17	11:22	11:31	11:38		
12:14P	12:20P	-----	12:30	12:37	12:48	12:55	A1:09	-----	1:21	1:34	1:41	11:37	11:47	11:52	12:01P		
12:44	12:50	-----	1:00	1:07	1:18	1:25	1:39	-----	1:47	2:00	2:07	11:47	11:52	12:01P	12:08P		
1:14	1:20	-----	1:30	1:37	1:48	1:55	2:09	-----	2:17	2:30	2:37	12:07P	12:17P	12:22P	12:31		
1:44	1:50	-----	2:00	2:07	LXU2:03	XU2:12	XU2:26	UX2:38P	-----	U2:51	U2:59	12:17P	12:27P	12:32P	12:41		
2:14	2:20	-----	2:30	2:37	2:48	2:55	3:09	-----	2:51	3:04	3:11	12:37	12:47	1:01	1:08		
2:44	2:50	-----	3:00	3:07	3:18	3:25	3:39	-----	3:17	3:30	3:37	12:47	12:52	1:11	1:18		
3:14	3:20	-----	3:30	3:37	LXU3:05	XU3:13	XU3:27	-----	3:47	4:00	4:07	1:07	1:17	1:22	1:38		
3:49	3:55	-----	4:05	4:12	3:48	3:55	A4:09	-----	4:19	4:32	4:39	1:17	1:22	1:31	1:38		
4:19	4:25	4:34P	4:40	4:47	LXU4:07	XU4:15	XU4:29	XU4:43	-----	U4:56	U5:04	1:27	1:37	1:42	1:49		
4:49	4:55	5:04	5:10	5:17	4:23	4:30	4:45	-----	4:52	5:07	5:17	1:37	1:47	1:52	2:01P		
5:19	5:25	5:34	5:40	5:47	4:58	5:06	SX5:21	SX5:35	5:45	6:00	6:10	1:47	1:57	2:02	2:09		
6:03	6:09	6:18	6:24	6:31	LXU5:18	XU5:26	XU5:41	XU5:53	-----	6:18	6:33	1:57	2:07	2:12	2:19		
					6:42	6:50	SX6:21	SX6:35	6:47	7:00	7:07	2:07	2:17	2:22	2:29		

Stop Codes
(for more info, see pg. 11)

- A These trips serve Apollo Subdivision via Market to Mercury to Apollo.
- L During University of Illinois Fall and Spring Semester, these trips begin at Lincoln & Nevada at 2:00P, 3:02P, 4:04P and 5:15P as a 2 Red Champaign.
- M These trips serve Myra Ridge and Deerfield trips in a clockwise direction.
- S These trips serve Ashland Park and then return to Market Place via Interstate Drive to Neil to Town Center to Market Place Outer Drive to Market Place.
- U These trips operate during University of Illinois Fall and Spring semesters only.
- X These trips serve Ashland Park via Market Place Outer Drive to Town Center to Neil to Interstate Drive to Prospect to Newton.
- ✦ End of route.

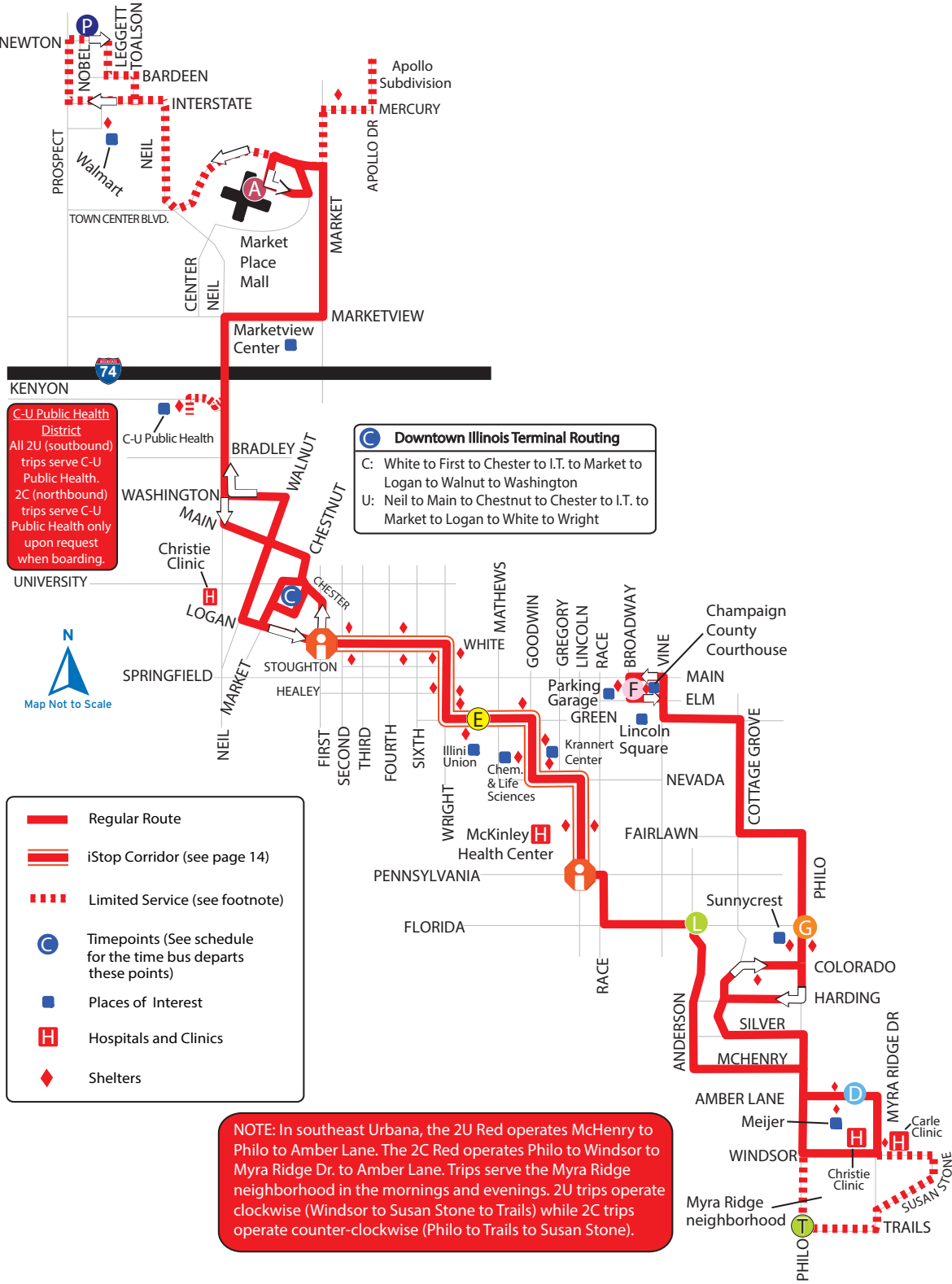
Service may be modified when necessary.

Sign up for custom alerts at mtd.org/account and visit mtd.org for service updates.



This route serves iStops.

Fares are not required at bus stops with an orange sign.

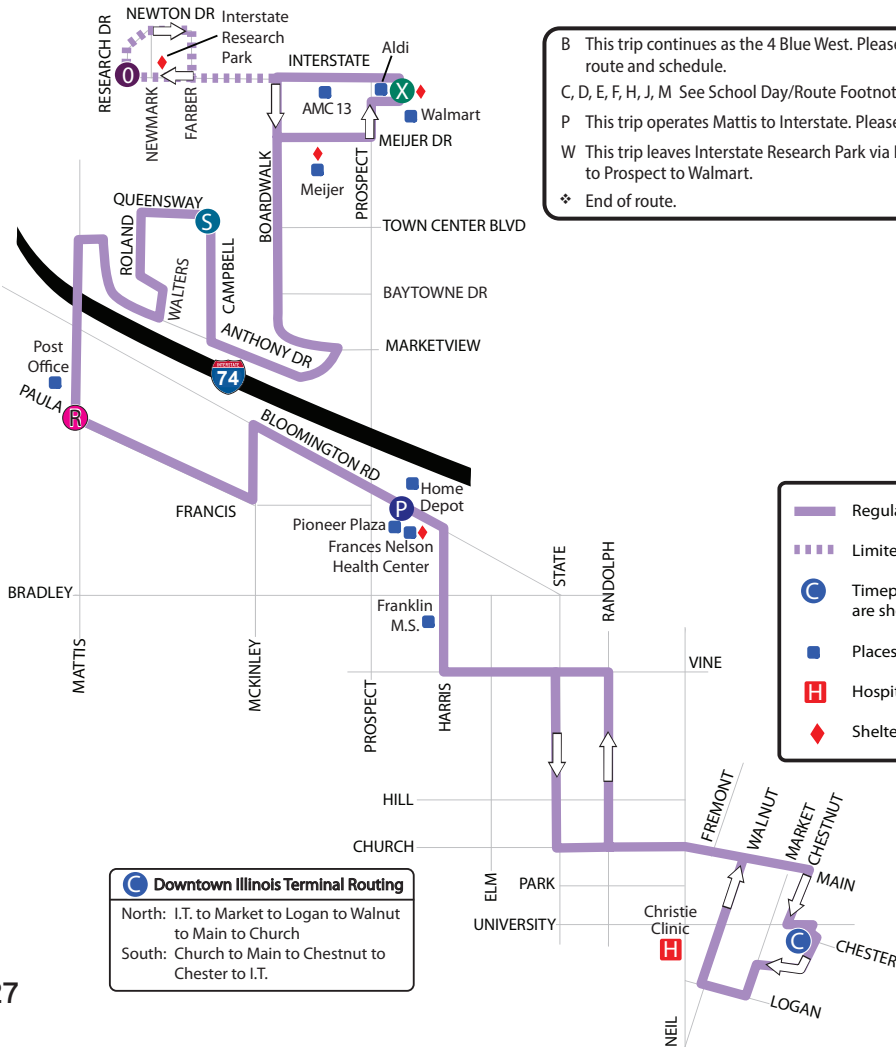


- Weekday
- Evening
- Saturday
- Sunday

3 Lavender Weekday

- Weekday
- Evening
- Saturday
- Sunday

NORTHBOUND						SOUTHBOUND					
Illinois Terminal (Platform B)	Bloomington at Home Depot (North Side)	Paula & Mattis (NE Corner)	Campbell & Queensway (SW Corner)	Champaign Walmart (East Shelter)	Interstate & Research (NE Corner)	Champaign Walmart (East Shelter)	Campbell & Queensway (NW Far Side)	Paula & Mattis (SE Far Side)	Bloomington at Pioneer Plaza (South Side)	Illinois Terminal (Platform B)	
C	P	R	S	X	O	X	S	R	P	C	
6462	7764	1553	1611	1374	4450	1374	1611	1553	0021	6462	
						M7:00A D7:02	6:10A 6:37 M7:08 ----- J7:12	6:17A 6:44 M7:15 D7:10 J7:17	6:23A 6:50 M7:22	B6:33A 7:00 M7:35	Stop Codes (for more info, see pg. 11)
6:41A	6:52A	6:58A	7:04A	7:12A	7:16A		H7:30	H7:35	H7:42	H7:55	
7:40	7:49	P7:55	-----	-----	W8:00	W8:07	8:16	8:23	8:29	8:39	
8:00	8:11	8:17	8:23	8:35	8:39		8:52	8:59	9:05	9:15	
8:40	8:51	8:57	9:03	9:15	9:19		9:32	9:39	9:45	9:55	
9:18	9:29	9:35	9:41	9:53	9:57		10:10	10:17	10:23	10:33	
9:58	10:09	10:15	10:21	10:29		10:33	10:42	10:49	10:55	11:05	
10:33	10:44	10:50	10:56	11:04		11:08	11:17	11:24	11:30	11:40	
11:08	11:19	11:25	11:31	11:39		11:43	11:52	11:59	12:05P	12:15P	
11:40	11:51	11:57	12:03P	12:15P	12:19P		12:32P	12:39P	12:45	12:55	
12:18P	12:29P	12:35P	12:41	12:49		12:53P	1:02	1:09	1:15	1:25	
12:55	1:06	1:12	1:18	1:26		1:30	1:39	1:46	1:52	2:02	
1:28	1:39	1:45	1:51	1:59		2:03	2:12	2:19	2:25	2:35	
2:02	2:13	2:19	2:25	2:33		2:35	2:44	2:51	2:57	3:07	
2:38	2:49	2:55	3:01	3:15	3:19		3:32	3:39	3:46	3:58	
E2:55	-----	-----	E3:15								
F3:05											
3:10	3:21	3:27	3:33	3:45	3:49		4:02	4:09	4:16	4:28	
C3:25	-----	-----	C3:45								
4:00	4:11	4:17	4:23	4:34	4:38		4:51	4:58	5:05	5:15	
4:30	4:41	4:47	4:53	5:07	5:11		5:24	5:31	5:38	5:48	
5:18	5:30	5:36	5:42	5:50	5:55		6:08	6:13	6:19	6:27	
5:50	6:02	6:08	6:14	6:25	6:30		6:43	6:48	6:54	7:02	
6:30	6:40	6:46	6:52								



- B This trip continues as the 4 Blue West. Please refer to the 4 Blue for exact route and schedule.
- C, D, E, F, H, J, M See School Day/Route Footnotes on pages 65 - 68.
- P This trip operates Mattis to Interstate. Please see Footnote 'W' below.
- W This trip leaves Interstate Research Park via Interstate Drive to Boardwalk to Meijer Drive to Prospect to Walmart.
- ❖ End of route.

- Regular Route
- Limited Service (see footnote)
- Timepoints (Departure times are shown on the schedules)
- Places of Interest
- Hospitals and Clinics
- Shelters

Service may be modified when necessary.

Sign up for custom alerts at mtd.org/account and visit mtd.org for service updates.

WESTBOUND					EASTBOUND				
Illinois Terminal (Platform A)	Transit Plaza (NW Platform)	State & John (NE Corner)	Kirby & Crescent (NE Corner)	Round Barn Road (North Side)	Round Barn Road (North Side)	Kirby & Crescent (NW Corner)	State & John (SW Corner)	Transit Plaza (NE Platform)	Illinois Terminal (Platform A)
C	T	O	S	B	B	S	O	T	C
7534	3520	1661	4573	4568	4568	4573	1661	6263	7534
6:35A	6:45A	6:55A	7:05A	7:10A	6:11A 7:03 7:14 7:55	6:16A 7:07 7:19 8:00	6:27A 7:17 7:30 8:11	6:37A* 7:26 7:40 8:21	7:35A 7:48* 8:29*
7:40	7:48	7:58	8:09	8:13	8:17	8:22	8:33	8:43	8:51
8:22	8:30	8:40	8:50	8:55	8:59	9:04	9:15	9:25	9:33
8:51	8:59	9:09	9:19	9:24	9:24	9:29	9:40	9:48	9:58
9:36	9:44	9:54	10:04	10:09	10:13	10:18	10:28	10:38	10:47
10:00	10:08	10:18	10:28	10:33	10:45	10:50	11:00	11:10	11:19
10:50	10:58	11:08	11:18	11:23	11:27	11:32	11:42	11:52	12:01P
11:22	11:30	11:40	11:50	11:55	11:59	12:04P	12:14P	12:24P	12:33
12:04P	12:12P	12:22P	12:32P	12:37P	12:41P	12:46	12:56	1:06	1:15
12:36	12:44	12:54	1:04	1:09	1:18	1:23	1:33	1:43	1:52
1:18	1:26	1:36	1:46	1:51	1:51	1:56	2:06	2:16	2:25
1:55	2:03	2:13	2:23	2:28	2:30	2:35	2:45	2:55	3:04
2:25	2:34	2:46	2:57	3:03	3:03	3:08	3:18	3:28	3:37
3:08	3:17	3:29	3:40	3:46	3:50	3:55	4:05	4:15	4:24
3:37	3:46	3:55	4:06	4:12	4:20	4:25	4:35	4:45	4:55
4:02	4:11	4:23	4:34	4:40	4:45	4:50	5:00	5:10	5:19
4:26	4:35	4:47	4:58	5:04	5:10	5:15	5:25	5:35	5:44*
4:56	5:05	5:17	5:28	5:34	5:40	5:45	5:55	6:03	6:12
5:21	5:30	5:42	5:53	5:59	6:10	6:15	6:25	6:35	6:44
6:12	6:21	6:31	6:41	6:45*					
6:44	6:52	7:02	7:13	7:17*					

Stop Codes (for more info, see pg. 11)

✧ End of route.

- Weekday
- Evening
- Saturday
- Sunday

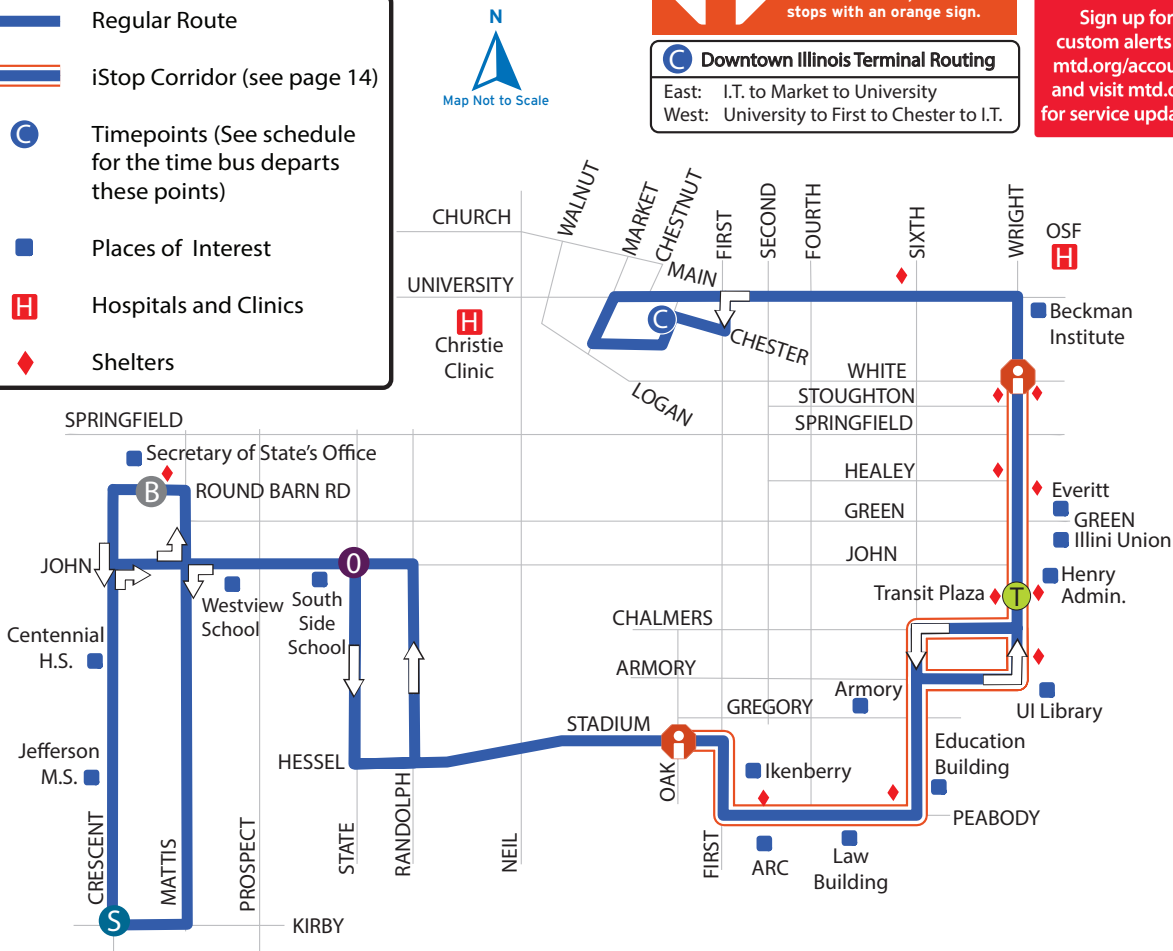
- Regular Route
- iStop Corridor (see page 14)
- Timepoints (See schedule for the time bus departs these points)
- Places of Interest
- Hospitals and Clinics
- Shelters

This route serves iStops.
Fares are not required at bus stops with an orange sign.

Downtown Illinois Terminal Routing
East: I.T. to Market to University
West: University to First to Chester to I.T.

Service may be modified when necessary.

Sign up for custom alerts at mtd.org/account and visit mtd.org for service updates.



- Weekday
- Evening
- Saturday
- Sunday

WESTBOUND

Main & Brady (SW Far Side AM) N	Washington & Lierman (SW Far Side) O	Florida & Philo (NE Corner) G	Lincoln Square (Garage South) F	Illini Union (North Shelter) E	Illinois Terminal (Platform B) C	Springfield & Willis (NE Corner) R	Round Barn Road (North Side) B	Parkland College (Main Stop) M
6357	7344	7036	2571	2115	6462	3315	4568	3534
6:10A 6:56	6:18A 7:04	6:24A 7:10	5:46A 6:10 6:33 7:18	5:51A 6:15 6:45 7:25	5:57A 6:21 6:53 7:40	6:01A 6:25 6:58 7:45	6:05A 6:29 X6:54 7:00 7:49	
K7:11 H7:29	K7:19	JN7:22 K7:30	J7:31 7:40	J7:39* 7:48	7:57	8:02	8:07	
		7:45	7:55	8:03	P8:12			
K7:42 C8:00	K7:50 C8:10	K7:58	8:06	8:14	8:23	8:28	8:34	
K8:12	K8:20	JN8:16 K8:28	J8:25 8:36	J8:33* 8:44	8:53	8:58	9:04	
8:51	8:58	JN8:57 9:03	8:50 J9:06 9:10	8:57 J9:14* 9:17	9:05	9:12	9:16	9:22A
9:14	9:22	9:18 9:28	9:26 9:36	9:34 9:44	9:43 9:53	9:48 9:58	9:54 10:04	10:00
9:44	9:52	9:58	10:06	10:14	10:23	10:28	10:34	
10:14	10:07	10:13	10:21	10:29	10:38	10:43	10:49	10:55
10:44	10:22	10:28	10:36	10:44	10:53	10:58	11:04	
	10:37	10:43	10:51	10:59	11:08	11:13	11:19	11:25
	10:52	10:58	11:06	11:14	11:23	11:28	11:34	
	11:07	11:13	11:21	11:29	11:38	11:43	11:49	11:55
11:14 11:44	11:22 11:52	11:28 11:58	11:36 12:06P	11:44 12:14P	11:53 12:23P	11:58 12:28P	12:04P 12:34	
12:17P	12:07P	12:13P	12:21	12:29	12:38	12:43	12:49	12:55P
	12:22	12:28	12:36	12:44	12:53	12:58	1:04	
	12:37	12:43	12:51	12:59	1:08	1:13	1:19	1:25
12:47	12:52	12:58	1:06	1:14	1:23	1:28	1:34	
	1:07	1:13	1:21	1:29	1:38	1:43	1:49	1:55
1:17 1:47	1:22 1:52	1:28 1:58	1:36 2:06	1:44 2:14	1:53 2:23	1:58 2:28	2:04 2:34	
	2:07	2:13	2:21	2:29	2:38	2:43	2:49	2:55
	2:22	2:28	2:36	2:44	2:53	2:58	3:04	
	2:37	2:43	2:51	2:59	3:08	3:13	3:19	3:25
2:47	2:52	2:58	3:06	3:14	3:23	3:28	3:34	
	3:07	3:13	3:21	3:29	3:38	3:43	3:49	3:55
3:17	3:22	3:28	3:36	3:44	3:53	3:58	4:04	
3:47	3:52	3:58	4:06	4:14	4:24	4:29	4:34	
	4:03	4:09	4:17	4:25	4:33	4:38	4:44	4:50
4:17	4:22	4:28	4:42	4:50	5:05	5:10	5:15	
	4:38	4:46	4:57	5:05	5:14	5:19	5:25	5:31
4:47	4:54	5:02	5:15	5:25	5:34	5:39	5:44	
	5:08	5:16	5:27	5:35	5:44	5:49	5:55	6:01
5:15 5:46	5:20 5:51	5:28 5:57	5:38 6:05*	LX5:45	-----	-----	LX6:00*	
	6:03	6:09	6:17	6:25	6:31*			
6:13	6:18	6:24	6:32	6:39	6:46	6:51	6:57	
	6:33	6:39	6:47	6:55	7:04	7:09	M7:15	
6:52	6:56	7:02	7:12	7:18	7:25	7:30	7:35	

Stop
Codes
(for more
info, see
pg. 11)

Green Hopper - When traveling westbound, most trips operate as far as Parkland College.

- C, H See School Day/Route Footnotes on pages 65 - 68.
- J These trips serve South Campus. Trips operate regular 5 Green West route as far as Green & Wright. At Green & Wright bus continues via Wright to Chalmers to Sixth to Pennsylvania.
- K These trips serve the Savannah Green area. Westbound trips leave regular route at Kinch & Michigan then continue via Michigan to Smith to Florida resuming regular route at Florida & Kinch.
- L These trips operate between Campus and the Maynard Lake, Lincolnshire Fields East, and Cherry Hills areas as the 5 Green Express. Please refer to the 5 Green Express for exact route and schedule.
- M This trip continues as the 50 Green. Please refer to the 50 Green Evening for exact route and schedule.
- N These trips begin at Stillwater Landing at 7:15A, 8:05A and 8:44A and go Stillwater Landing to Stone Creek Blvd. to Smith to Florida.
- P This trip operates State to John to Prospect to Springfield and back to regular route eastbound.
- R This trip operates Logan to State to regular route.
- X These trips do not serve Downtown Champaign. Westbound buses leave regular route at Springfield & Neil Resuming regular route at Springfield & State.
- ✧ End of route.

Service may
be modified
when necessary.

Sign up for
custom alerts at
mtd.org/account
and visit mtd.org
for service updates.

EASTBOUND

Westfield & Lawndale (NW Corner)	John & Goldenview (SE Corner)	Parkland College (Main Stop)	Round Barn Road (North Side)	Springfield & Willis (SW Corner)	Illinois Terminal (Platform A)	Illini Union (South Shelter)	Lincoln Square (Garage East)	Florida & Philo (SW Corner)	Washington & Lierman (SE Corner)	Main & Brady (SW Far Side AM) (SE Corner PM)
S	T	M	B	R	C	E	F	G	O	N
6123	5664	3534	4568	3315	7534	6451	6514	7036	7344	6357
6:10A 6:35	6:16A 6:39	-----	6:23A 6:44	6:28A 6:49	6:35A 6:56	6:45A 7:05*	6:55A	7:01A	7:06A	7:11A
X7:00	X7:07	-----	X7:13	X7:17	-----	X7:28	07:28 X7:37*	Y7:34	Y7:38	7:42
7:10	7:17	-----	7:24 Z7:45*	7:30	7:40	7:49	7:58	Y8:04	Y8:08	8:12
7:55	8:02	-----	8:07	8:12	8:19	8:28	8:36	8:42	8:47	8:51
				8:20	8:30	8:39	8:47*			
8:14 8:40	8:21 8:47	-----	8:30 8:56	8:35 9:01	8:42 9:08	8:51 9:17	9:00 9:26	9:06 9:33	9:10 9:39	9:14 9:44
9:10	9:17	-----	9:11 9:26	9:16 9:31	9:23 9:38	9:31 9:47	9:39 9:56	9:46 10:03	9:53 10:09	10:14
		9:33A	9:41	9:46	9:53	10:01	10:09	10:16	10:23	
9:41	9:47	-----	9:56	10:01	10:08	10:17	10:26	10:33	10:39	10:44
		10:03	10:11	10:16	10:23	10:32	10:41	10:48	10:55	
10:10	10:17	-----	10:26	10:31	10:38	10:47	10:56	11:03	11:09	11:14
10:40	10:47	-----	10:56	11:01	11:08	11:17	11:26	11:33	11:39	11:44
		11:03	11:11	11:16	11:23	11:32	11:41	11:48	11:55	
11:10	11:17	-----	11:26	11:31	11:38	11:47	11:56	12:03P	12:09P	12:13P
		11:33	11:41	11:46	11:53	12:02P	12:11P	12:18	12:25	
11:40	11:47	-----	11:56	12:01P	12:08P	12:17	12:26	12:33	12:39	12:43
		12:03P	12:11P	12:16	12:23	12:32	12:41	12:48	12:55	
12:10P 12:40	12:17P 12:47	-----	12:26 12:56	12:31 1:01	12:38 1:08	12:47 1:17	12:56 1:26	1:03 1:33	1:09 1:39	1:13 1:43
		1:03	1:11	1:16	1:23	1:32	1:41	1:48	1:55	
1:10	1:17	-----	1:26	1:31	1:38	1:47	1:56	2:03	2:09	2:13
		1:33	1:41	1:46	1:53	2:02	2:11	2:18	2:25	
1:40	1:47	-----	1:56	2:01	2:08	2:17	2:26	2:33	2:39	2:43
		2:03	2:11	2:16	2:23	2:32	2:41	2:48	2:55	
2:10 2:40	2:17 2:47	-----	2:26 2:56	2:31 3:01	2:38 3:08	2:47 3:17	2:56 3:26	3:03 3:33	3:09 3:39	3:13 3:43
		3:03	3:11	3:16	3:23	3:32	3:41	3:48	3:55	
3:10	3:17	-----	3:26	3:31	3:38	3:47	3:56	4:03	4:09	4:13
		3:33	3:41	3:46	3:53	4:02	4:11	4:18	4:25	
3:40	3:47	-----	3:56	4:01	4:08	4:17	4:26	K4:33	4:39	4:43
		4:03	4:11	4:16	4:23	4:32	4:41	4:48	4:55	
4:10	4:16	-----	4:25	4:29	4:36	JS4:30 4:45	JS4:39 4:54	S4:46* K5:01	5:07	5:15
		-----	4:45	4:50	5:05	5:15	5:25	K5:32	5:38	5:42
4:42	4:49	-----	5:02	5:07	5:15	5:25	5:34	S5:41	5:51	
		5:07	5:14	5:19	5:26	5:35	5:44	S5:51*		
						W5:45	5:52	K5:59	6:05	6:10
5:22	5:29	-----	5:40	5:45	5:52	6:00	6:07	6:14*		
		5:41	5:49	5:54	6:01	6:10	6:19	6:26	6:33	
5:38 5:51	5:45 5:58	-----	5:51* 6:05							
		-----	6:05	6:10	6:17	6:25	6:32	6:39	6:45	6:49
		6:12	6:20	6:25	6:32	6:40	6:47	6:54*		
7:03 7:40	7:09 7:46	-----	E7:18* E7:54*							

Stop Codes
(for more info,
see pg. 11)

- Green Hopper - When traveling eastbound, trips serve Savannah Green in east Urbana. Buses operate regular 5 Green East as far as Florida & Kinch. Buses leave regular route via Florida to Smith to Washington to Lierman, operating regular 5 Green West as far as Kinch & Michigan, then operating via Michigan to Smith to Florida, resuming regular 5 Green West at Florida & Kinch.**
- E These trips continue as the 50 Green Hopper East. Please refer to 50 Green Evening for exact route and schedule.

J This trip begins in South Campus leaving from Pennsylvania & Sixth at 4:25P via Pennsylvania to Sixth to Armory to Wright to Green to regular 5 Green East route as far as Florida & Philo.

K Eastbound trips leave regular route at Florida & Kinch then continue via Florida to Smith Road to Michigan to Kinch resuming regular route at Kinch & Michigan.

O This trip begins as a 6 Orange East from Round Barn at 7:00A. Please refer to the 6 Orange for exact route and times.

S These trips continue to Water's Edge via Florida to Smith to Stone Creek Blvd. to Cyprus Point to Stillwater Landing.


W This trip leaves Pennsylvania & Sixth at 5:40P and continues via Sixth to Armory to Wright to Green to regular 5 Green East.

X These trips do not serve Downtown Champaign. Eastbound buses leave regular route at Springfield & Randolph via Springfield to Neil resuming regular route at Springfield & Neil.

Y These trips operate Kinch to Washington to Lierman to Main to regular route.

Z See School Day/Route Footnotes on pages 65 - 68.

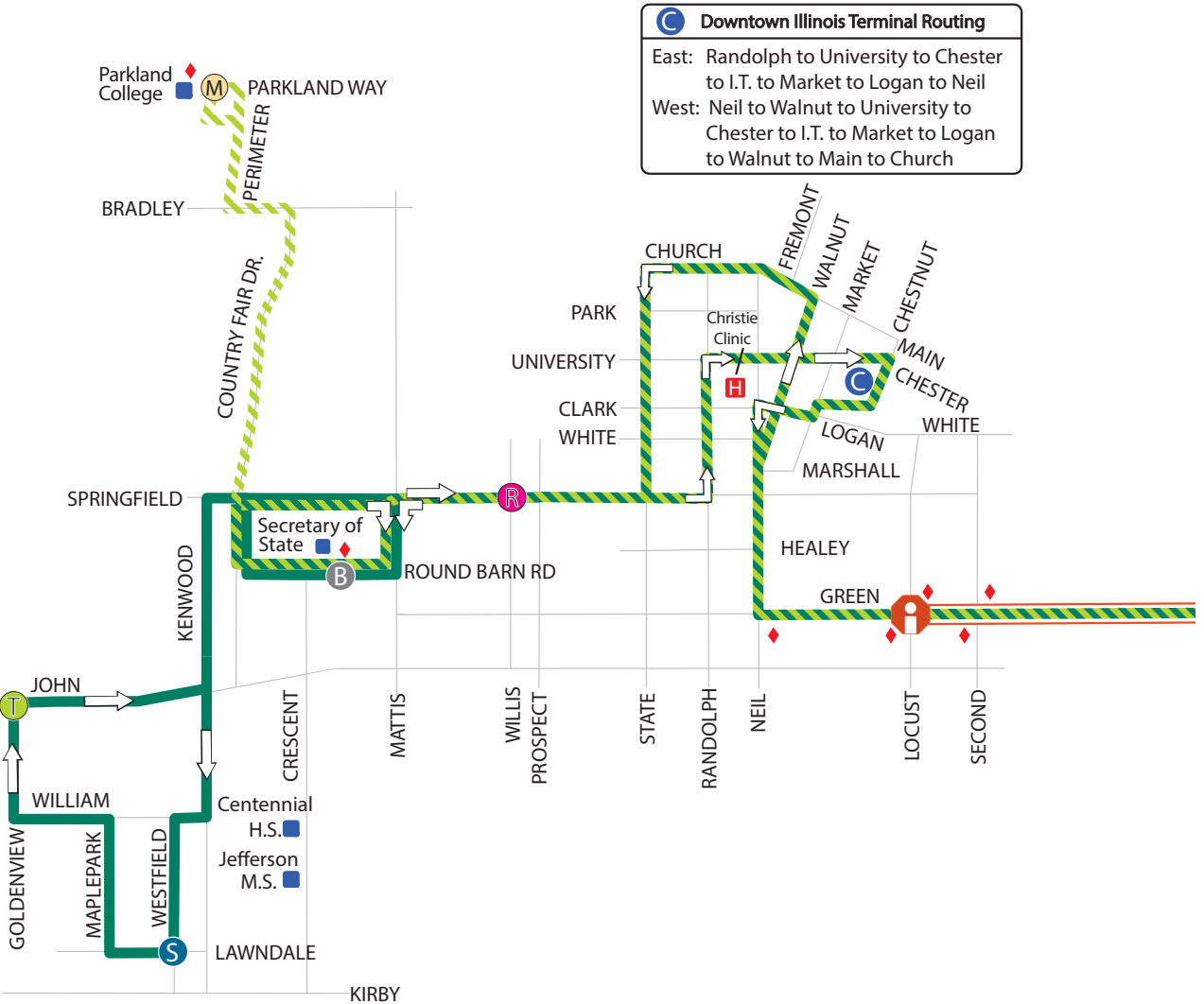
* End of route.



This route serves iStops.

Fares are not required at bus stops with an orange sign.

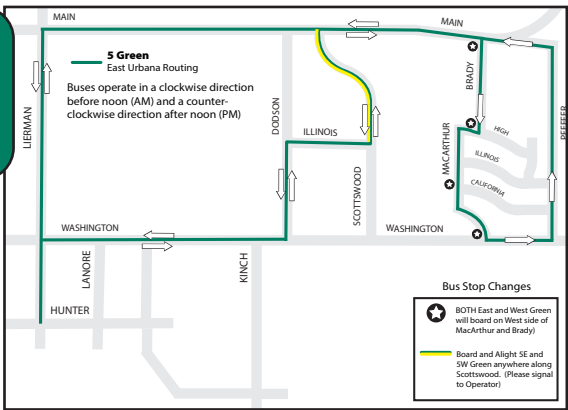
- Weekday
- Evening
- Saturday
- Sunday



Hoppers run frequently and operate along the central portion of their parent route. The striped area on this map designates the path of the Green Hopper. The times highlighted in green on the timetable are the Green Hopper trips. To distinguish the Green route from its shortened Green Hopper route, look for the "Hopper" designation on the destination sign of an operating bus as shown below.

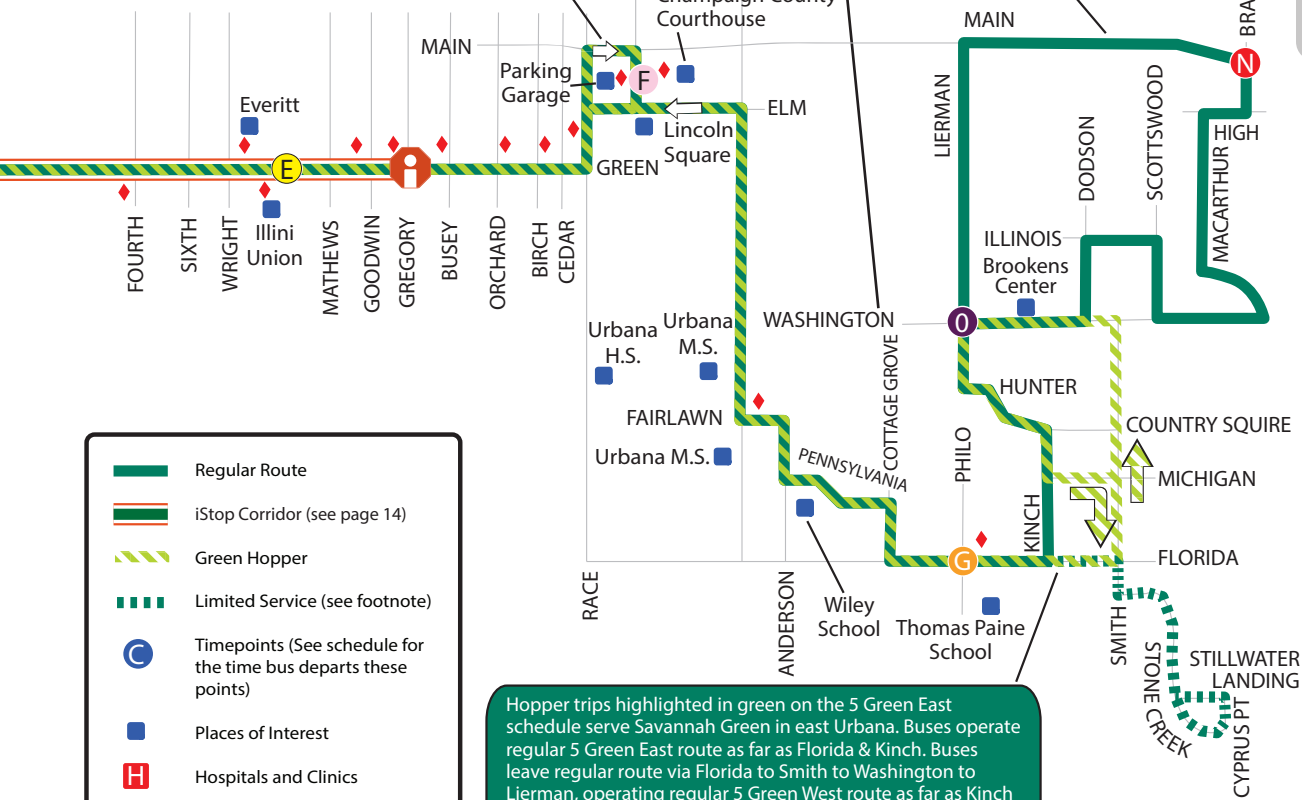


Due to a structural deficiency on the Washington Street bridge, the 5 Green will reroute on weekdays. Passengers may board both the 5E Green and 5W Green at stops on the west side of MacArthur and Brady. See map to the right.



When serving the Lincoln Square area, eastbound buses operate Race to Main to Broadway to the Lincoln Square Parking Garage east stop on Broadway. Westbound buses stop at the Parking Garage South Stop on Elm.

Buses operate the loop in a clockwise direction before noon (AM) and a counter-clockwise direction after noon (PM).



Hopper trips highlighted in green on the 5 Green East schedule serve Savannah Green in east Urbana. Buses operate regular 5 Green East route as far as Florida & Kinch. Buses leave regular route via Florida to Smith to Washington to Lierman, operating regular 5 Green West route as far as Kinch & Michigan, then operating via Michigan to Smith to Florida, resuming regular 5 Green West route at Florida & Kinch.

- Weekday
- Evening
- Saturday
- Sunday

5 Green Express Weekday


	WESTBOUND							EASTBOUND							
Weekday	Pennsylvania & Sixth (NE Corner)	Illini Union (North Side)	Round Barn Road (North Side)	Kirby & Duncan (NE Corner)	Duncan & Stoneybrook (SW Corner)	Windsor & Cherry Hills (SW Far Side)	Curtis & Wynstone (SW Corner)	Curtis & Wynstone (NE Corner)	Windsor & Cherry Hills (SE Corner)	Duncan & Stoneybrook (NW Far Side)	Kirby & Duncan (SW Corner)	Round Barn Road (North Side)	Springfield & Willis (SW Corner)	Illini Union (South Shelter)	Fourth & Gregory (SW Far Side)
Evening	X	E	B	U	W	H	C	C	H	W	U	B	R	E	F
Saturday	2460	2115	4568	0356	0411	2401	2530	2530	2401	0411	0356	4568	3315	6451	1411
Sunday								6:36A	6:42A	6:44A	6:49A	6:56A E7:31 F7:31 ✦ 7:32 7:45	7:01A	7:10A	7:14A ✦
								T7:05	T7:14	7:16	F7:19 7:21	V7:37	V7:48 ✦		
								T7:19	T7:28	7:30	7:35 F7:40 E7:55 8:15 8:37	7:49 F7:50 ✦ E8:05 ✦ 8:22 8:44	7:54	8:05	8:09 ✦
	2:20P	2:25P	2:40P	P2:45P 2:50 P3:15 Q3:15 P3:30	2:56P Q3:20	2:58P Q3:22	3:07P Q3:31								
	4:00	4:05	P3:33 T3:33 4:20	P3:38 T3:43 4:27	T3:48 4:32	T3:50 4:34	T3:59 ✦ 4:39 ✦								
	4:30	4:35	4:50	4:57	5:02	5:04	5:09 ✦								
	5:05	5:15	5:35	5:42	5:47	5:49	5:54								
		5:35	5:42	5:47	5:49	5:54 ✦	6:19 ✦								
	R5:45	6:00	6:07	6:12	6:14										

Stop Codes
(for more info, see pg. 11)

E, F, P, Q, T, Z See School Day/Route Footnotes on pages 65 - 68.
R This trip is continued from the regular 5 Green West and does not serve South Campus. Please refer to the 5 Green West for exact route and schedule.
V This trip serves Vet-Med via Green to Lincoln to Vet-Med.
✦ End of route.

Service may be modified when necessary.

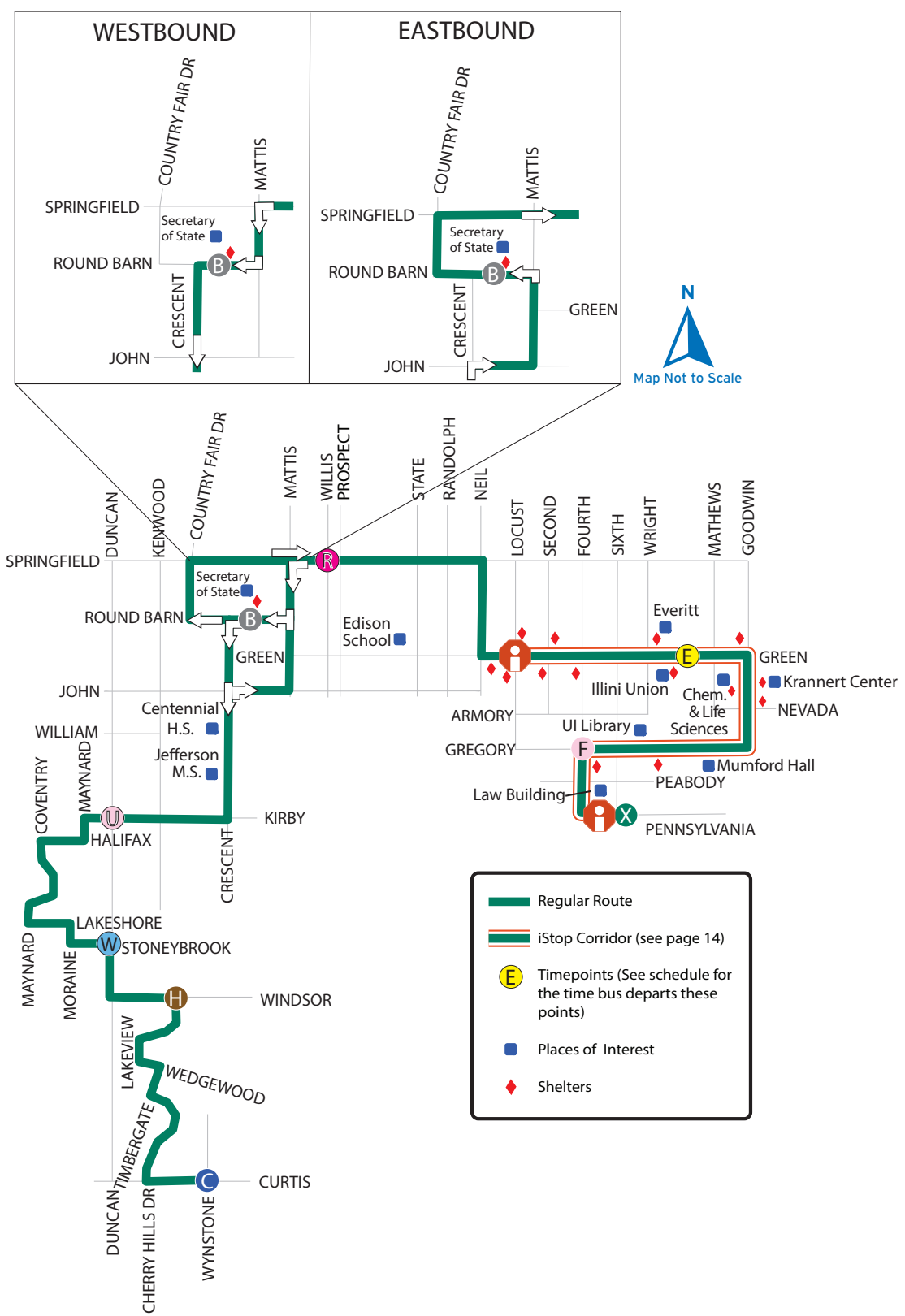
Sign up for custom alerts at mtd.org/account and visit mtd.org for service updates.



This route serves iStops.

Fares are not required at bus stops with an orange sign.

5 Green Express Weekday



- Weekday
- Evening
- Saturday
- Sunday

- Weekday
- Evening
- Saturday
- Sunday

WESTBOUND							
U.S. 150 & Dodson (NE Far Side)	Butzow & Liernan (SE Corner)	University & Cottage Grove (NE Corner)	Lincoln Square (Courthouse)	Park & Wright (NE Corner)	Illinois Terminal (Platform B)	Round Barn Road (North Side)	Plastipak
O	L	M	F	T	C	B	P
2634	2446	5343	5137	4255	6462	4568	3216
6:12A	-----	6:17A	6:21A	6:29A	6:07A 6:35	6:18A 6:45	6:50A
7:07	-----	7:12	7:17	7:25	7:40	7:55	7:08
7:27	-----	7:32	7:40	7:48	7:52*		
7:52	-----	7:57	8:10	8:18	8:22*	8:24	
8:13	-----	8:18	8:25	8:33	8:37	8:54	
8:35	-----	8:48	8:55	9:03	9:07	9:24	
9:01	-----	9:06	9:10	9:18	9:22*		
9:31	-----	M9:18	9:25	9:33	9:37	9:54	
		9:36	9:40	9:48	9:52*		
	9:58A	M9:48	9:55	10:03	10:07	10:24	
		10:02	10:10	10:18	10:22*		
		M10:18	10:25	10:33	10:37	10:54	
	10:28	10:32	10:40	10:48	10:52*		
		M10:48	10:55	11:03	11:07	11:24	
	10:58	11:02	11:10	11:18	11:22*		
		M11:18	11:25	11:33	11:37	11:54	
	11:28	11:32	11:40	11:48	11:52*		
		M11:48	11:55	12:03P	12:07P	12:24P	
	11:58	12:02P	12:10P	12:18	12:22*		
		M12:18	12:25	12:33	12:37	12:54	
	12:28P	12:32	12:40	12:48	12:52*		
		M12:48	12:55	1:03	1:07	1:24	
	12:58	1:02	1:10	1:18	1:22*		
		M1:18	1:25	1:33	1:37	1:54	
	1:28	1:32	1:40	1:48	1:52*		
		M1:48	1:55	2:03	2:07	2:24	
	1:58	2:02	2:10	2:18	2:22*		
		M2:18	2:25	2:33	2:37	2:54	
2:31P	-----	2:36	2:40	2:48	2:52*		
		M2:48	2:55	3:03	3:07	3:24	
3:01	-----	3:06	3:10	3:18	3:22*		
		M3:18	3:25	3:33	3:37	3:54	
3:31	-----	3:36	3:40	3:48	3:52*		
		M3:48	3:55	4:03	4:07	4:24	
4:01	-----	4:06	4:10	4:18	4:22*		
		M4:18	4:25	4:33	4:37	4:54	
4:31	-----	4:36	4:40	4:48	4:52*		
		M4:48	4:55	5:03	5:07	5:24	
5:01	-----	5:06	5:10	5:18	5:22*		
		M5:18	5:25	5:33	5:37	5:54	
5:40	-----	5:46	5:50	6:00	6:05	6:25	6:35P
6:15	-----	6:21	6:25	6:33	6:40	7:00	7:10
M These trips begin on the North side of 1101 E. University.							
Orange shading denotes Orange Hopper trips operating between Illinois Terminal and University & Cottage Grove ONLY.							
* End of route.							

Stop
Codes
(for more
info, see
pg. 11)

Service may
be modified
when necessary.

Sign up for
custom alerts at
mtd.org/account
and visit mtd.org
for service updates.

EASTBOUND									Stop Codes (for more info, see pg. 11)
Plastipak	Round Barn Road (North Side)	University & Prospect (SW Corner)	Illinois Terminal (Platform A)	Church & Orchard (SW Corner)	Lincoln Square (Garage East)	University & Cottage Grove (SW Corner)	Butzow & Lierman (SE Corner)	U.S. 150 & Dodson (NE Far Side)	
P	B	O	C	E	F	M	L	O	
3216	4568	1221	7534	3505	5137	5343	2446	2634	
	6:20A	6:28A	6:35A	6:42A	6:46A	6:51A	6:09A 6:53A 7:24	6:12A 7:05A 7:27	
6:53A	7:03	7:10	7:15	7:23	7:28*				
7:15	7:23	7:32	7:25 7:40	7:34 7:48	7:40 7:53*	7:45	7:47	U8:00 7:52	
			7:55	8:01	8:05	8:08	8:10	H7:29 8:13	
	7:58	8:05	8:10 8:25	8:18 8:33	8:23 8:38*	8:28	8:30	8:35	
	8:27	8:33	8:40 8:55	8:48 9:03	8:53 9:08	8:56 9:13*	8:58	9:01	
	8:57	9:03	9:10	9:18	9:23	9:26	9:28	9:31	
			9:25	9:33	9:38	9:43*			
	9:27	9:33	9:40	9:48	9:53	9:56	9:57		
	9:57	10:03	9:55 10:10	10:03 10:18	10:08 10:23	10:13* 10:26	10:27		
			10:25	10:33	10:38	10:43*			
	10:27	10:33	10:40	10:48	10:53	10:56	10:57		
	10:57	11:03	10:55 11:10	11:03 11:18	11:08 11:23	11:13* 11:26	11:27		
	11:27	11:33	11:25 11:40	11:33 11:48	11:38 11:53	11:43* 11:56	11:57		
			11:55	12:03P	12:08P	12:13P*			
	11:57	12:03P	12:10P	12:18	12:23	12:26	12:27P		
	12:27P	12:33	12:25 12:40	12:33 12:48	12:38 12:53	12:43* 12:56	12:57		
			12:55	1:03	1:08	1:13*			
	12:57	1:03	1:10	1:18	1:23	1:26	1:27		
	1:27	1:33	1:25 1:40	1:33 1:48	1:38 1:53	1:43* 1:56	1:57		
			1:55	2:03	2:08	2:13*			
					Y2:20			Y2:28P*	
	1:57	2:03	2:10	2:18	2:23	2:26	2:28	2:31	
	2:27	2:33	2:25 2:40	2:33 2:48	2:38 2:53	2:43* 2:56	2:58	3:01	
			2:55	3:03	3:08	3:13*			
					Y3:15			Y3:23*	
	2:57	3:03	3:10	3:18	3:23	3:26	3:28	3:31	
			3:25	3:33	3:38	3:43*			
	3:27	3:33	3:40	3:48	K3:40 3:53	----- 3:56	3:58	K3:48* 4:01	
			3:55	4:03	4:08	4:13*			
	3:57	4:03	4:10	4:18	4:23	4:26	4:28	4:31	
	4:27	4:33	4:25 4:40	4:33 4:48	4:38 4:53	4:43* 4:56	4:58	5:01	
	4:57	5:03	4:55 5:10	5:03 5:19	5:08 5:30	5:13* 5:33	5:35	5:40	
			5:30	5:43	5:50*				
	5:33	5:40	5:50	5:59	6:05	6:08	6:10	6:15	
6:40P	6:13	6:20	6:30	6:38	6:45*				
7:15	6:53	7:00	7:10	7:18	7:25*				
	7:28	7:35	7:45	7:53	8:00*				
<div><div>G</div><div>This trip continues as a 5 Green East. Please refer to the 5 Green for exact route and schedule.</div></div> <div><div>H, K, U, Y</div><div>See School Day/Route Footnotes on pages 65 - 68.</div></div> <div><div></div><div>Orange shading denotes Orange Hopper trips operating between Illinois Terminal and University & Cottage Grove ONLY.</div></div> <div><div>*</div><div>End of route.</div></div>									

Weekday

Evening

Saturday

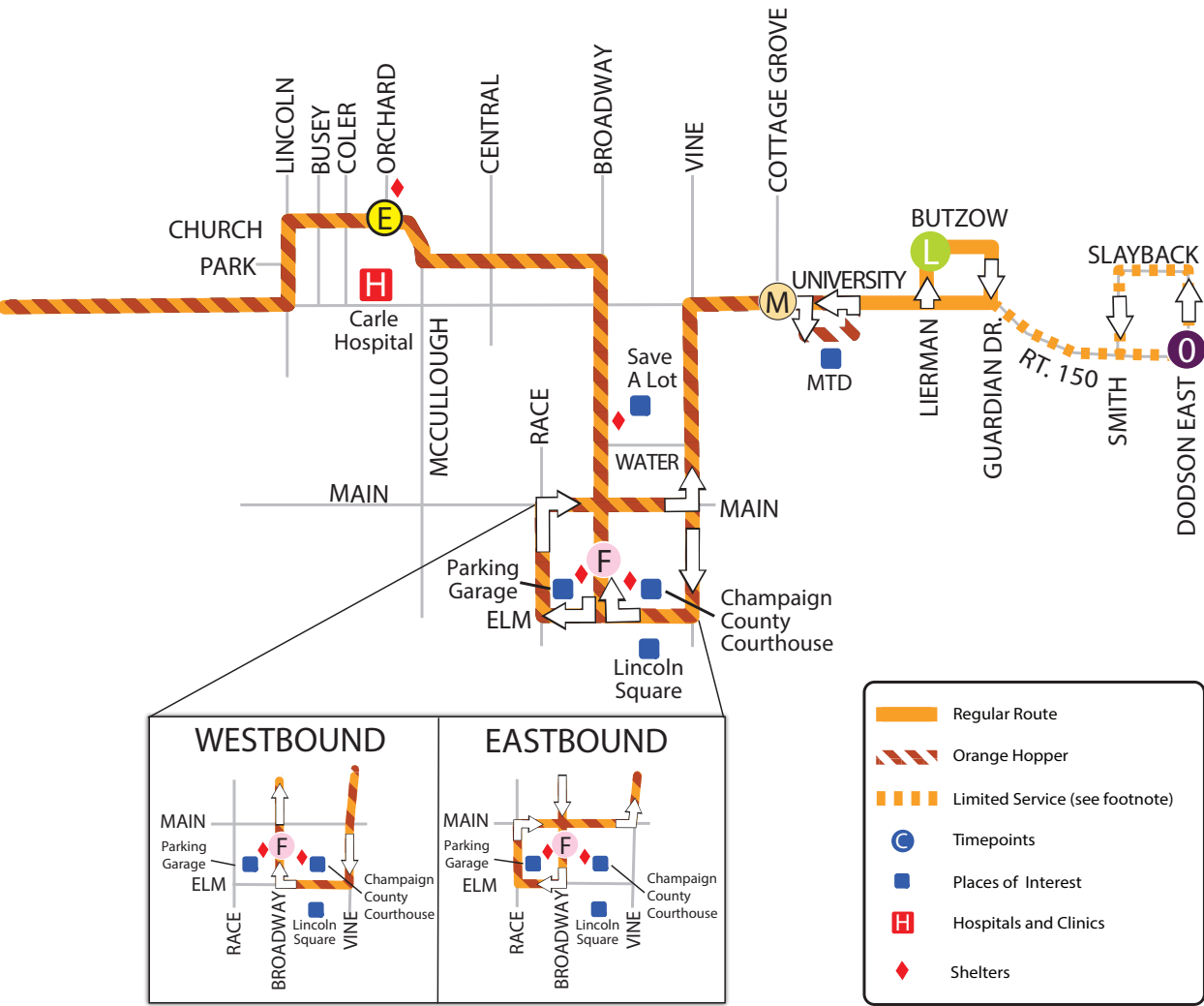
Sunday

- Weekday
- Evening
- Saturday
- Sunday



Hoppers run frequently and operate along the central portion of their parent route. The striped area on this map designates the path of the Orange Hopper. The times highlighted on the timetable are the Orange Hopper trips. To distinguish the **Orange** route from its shortened Orange Hopper route, look for the “Hopper” designation on the destination sign of an operating bus.

- Weekday
- Evening
- Saturday
- Sunday



- Weekday
- Evening
- Saturday
- Sunday

WESTBOUND							
Urbana Walmart	Main & Brady (North Side)	Lincoln Square (Courthouse)	Park & Wright (NE Corner)	Fifth & Beardsley (NW Corner)	Illinois Terminal (Platform B)	Bradley & McKinley (SE Corner)	Parkland College (Main Stop)
R	N	F	T	S	C	J	M
0127	6357	5137	4255	2054	6462	7503	3534
		6:14A	6:22A	6:27A J7:05	6:35A	6:41A	6:47A
6:48A	6:50A	6:58	7:06	7:11	7:17 N7:35	7:23	7:30
7:04	7:06	7:15	7:23	7:29	7:40	7:47	7:56
7:28	7:30	7:40	7:48	7:53	8:00	8:07	8:15
8:10	8:12	8:20	8:28	8:33	8:40	8:47	8:55
8:40	8:42	8:50	8:58	9:03	9:10	9:17	9:25
9:00	9:03	9:10	9:20	9:25	9:33	9:42	9:50
9:30	9:33	9:40	9:50	9:55	10:03	10:12	10:20
10:00	10:03	10:10	10:20	10:25	10:33	10:42	10:50
10:30	10:33	10:40	10:50	10:55	11:03	11:12	11:20
10:50	10:53	11:00	11:10	11:15	11:23	11:32	11:40
11:20	11:23	11:30	11:40	11:45	11:53	12:02P	12:10P
11:50	11:53	12:00P	12:10P	12:15P	12:23P	12:32	12:40
12:20P	12:23P	12:30	12:40	12:45	12:53	1:02	1:10
12:40	12:43	12:50	1:00	1:05	1:13	1:22	1:30
1:10	1:13	1:20	1:30	1:35	1:43	1:52	2:00
1:40	1:43	1:50 T2:20	2:00 T2:28	2:05 T2:33*	2:13	2:22	2:30
2:10	2:13	2:20	2:30	2:35	2:43	2:52	3:00
2:40	2:43	2:50	3:00	V2:50 3:05	V3:07 3:13	V3:13 3:22	V3:20* 3:30
3:40	3:43	F3:40	F3:48	P3:25 F3:53*	P3:42	P3:48	P3:55*
4:10	4:13	4:20	4:30	4:05	4:13	4:22	4:30
4:40	4:43	4:50	5:00	4:35	4:43	4:52	5:00
5:40	5:43	5:50	6:00	5:05	5:13	5:22	5:30
6:10	6:13	6:20	6:30	6:05	6:13	6:22	6:30
6:40	6:43	L6:50		6:35	6:43	6:52	L7:00

Stop Codes (for more info, see pg. 11)

F, J, N, P, T, V See School Trip Footnotes on pages 65 - 68.

L These trips continue as the 70 Grey Evening. Please refer to the 70 Grey Evening for exact route and schedule.

* End of route.

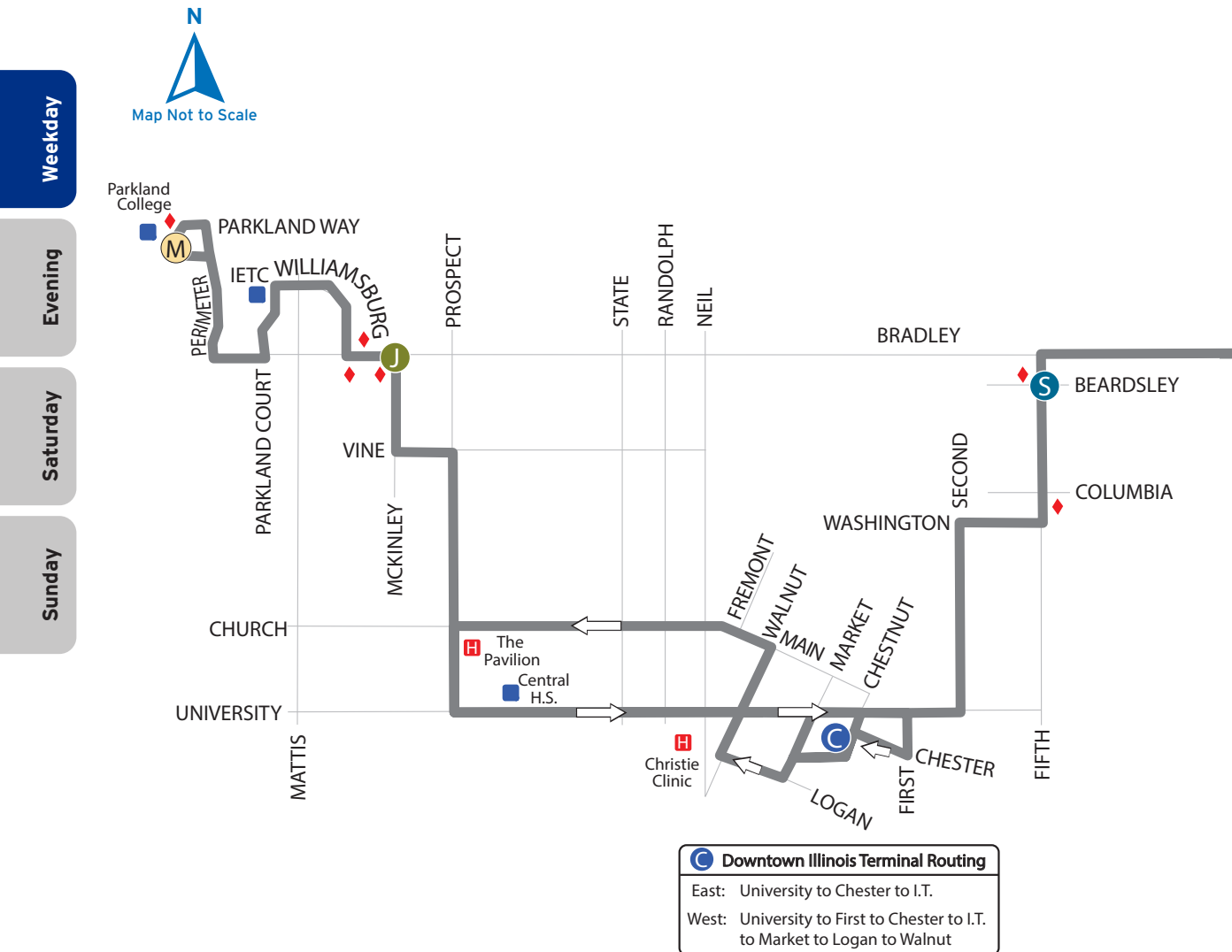
Service may be modified when necessary.

Sign up for custom alerts at mtd.org/account and visit mtd.org for service updates.

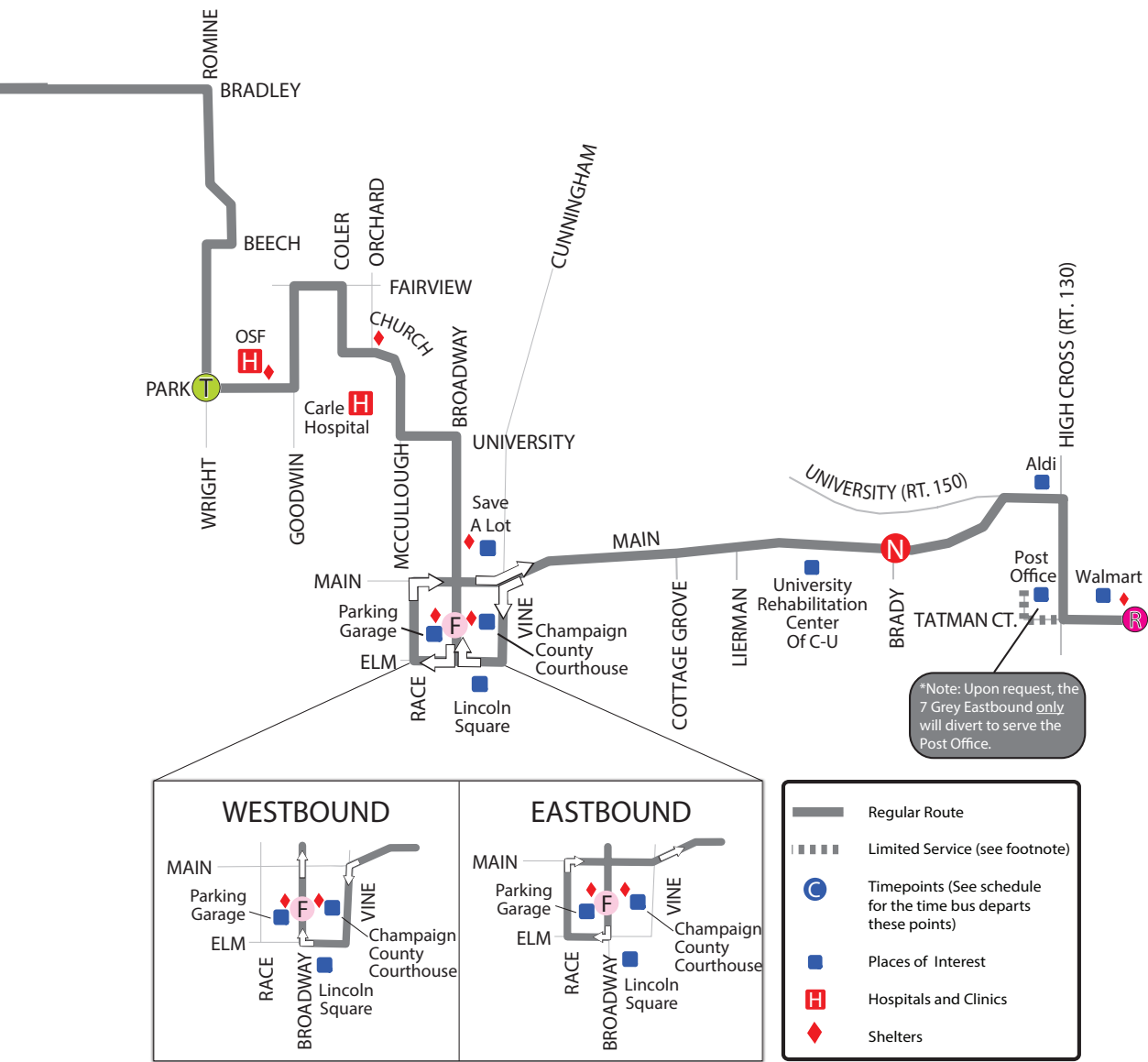
EASTBOUND							
Parkland College (Main Stop)	Bradley & McKinley (SW Corner)	Illinois Terminal (Platform A)	Fifth & Beardsley (SE Corner)	Park & Wright (SE Far Side)	Lincoln Square (Garage East)	Main & Brady (SW Corner)	Urbana Walmart
M	J	C	S	T	F	N	R
3534	7503	7534	2054	4255	6514	6357	0127
6:50A	6:56A	6:35A 7:05	6:41A 7:11 T7:30 7:46 M8:01	6:46A 7:16 T7:34 7:52	6:54A 7:24 T7:40 8:00	7:01A 7:31	7:04A 7:34
7:15	7:25	7:40				8:07	8:10
7:40	7:49	8:00	8:06	8:11	8:19	8:26	8:29
8:00	8:09	8:20	8:26	8:31	8:39	8:46	8:49
8:30	8:38	8:50	8:56	9:01	9:10	9:17	9:20
9:00	9:08	9:20	9:26	9:31	9:40	9:47	9:50
9:30	9:38	9:50	9:56	10:01	10:10	10:17	10:20
9:50	9:58	10:10	10:16	10:21	10:30	10:37	10:40
10:20	10:28	10:40	10:46	10:51	11:00	11:07	11:10
10:50	10:58	11:10	11:16	11:21	11:30	11:37	11:40
11:20	11:28	11:40	11:46	11:51	12:00P	12:07P	12:10P
11:40	11:48	12:00P	12:06P	12:11P	12:20	12:27	12:30
12:10P	12:18P	12:30	12:36	12:41	12:50	12:57	1:00
12:40	12:48	1:00	1:06	1:11	1:20	1:27	1:30
1:10	1:18	1:30	1:36	1:41	1:50	1:57	2:00
1:40	1:48	2:00	2:06	2:11	2:20	2:27	2:30
2:10	2:18	2:30✦ D2:50 S2:55 3:00 K3:25	D2:58 S3:01 3:06				
2:40	2:48			3:11	3:20	3:27	3:30
3:10	3:18	3:30 C3:40	3:36 C3:48	3:41	3:50	3:57	4:00
3:40	3:48	4:00	4:06	4:11	4:20	4:27	4:30
4:40	4:48	5:00	5:06	5:11	5:20	5:27	5:30
5:10	5:18	5:30	5:36	5:41	5:50	5:57	6:00
5:40	5:48	6:00	6:06	6:11	6:20	6:27	6:30
6:40	6:48	7:00	7:06	7:11	7:20	7:27	L7:30

Stop
Codes
(for more
info, see
pg. 11)

C, D, K, M, S, T See School Trip Footnotes on pages 65 - 68.
L These trips continue as the 70 Grey Evening. Please refer to the 70 Grey Evening for exact route and schedule.



- Weekday
- Evening
- Saturday
- Sunday




8 Bronze Weekday

- Weekday
- Evening
- Saturday
- Sunday

WESTBOUND							EASTBOUND					
Lincoln Square (Garage East)	Pennsylvania & Race (NW Corner)	Windsor & Vine (NW Corner)	Race & Sherwin (SE Far Side)	Orchard Downs (South Shelter)	Transit Plaza (NE Platform)	Transit Plaza (NE Platform)	Orchard Downs (North Shelter)	Race & Sherwin (SE Far Side)	Windsor & Vine (NE Far Side)	Pennsylvania & Race (NE Corner)	Lincoln Square (Garage East)	
F	K	P	Q	N	T	T	R	Q	P	K	F	
5137	5714	1637	0443	7317	7411	7411	3214	0443	1637	5714	5137	
6:26A	6:30A	6:35A	-----	06:40A	7:13	7:25A	7:36A	7:42A	7:48A	7:53A	7:58A	
6:53	6:57	7:02	7:05A	7:13	7:25A	7:25A	8:05	8:44	8:48	8:53	8:57	
7:24	7:28	7:32	-----	L7:36	7:45*	8:32	M8:05	M8:12	M8:16	M8:22*	-----	
7:58	8:02	8:07	8:10	8:18	8:32	8:32	-----	-----	-----	-----	-----	
8:33	8:37	8:42	8:45	8:53	9:05*	9:38	9:49	-----	9:54	9:59	10:03	
9:06	9:10	9:15	9:18	9:26	9:38	9:38	10:44	-----	10:49	10:54	10:58	
10:09	10:13	10:18	-----	10:21	10:33	10:33	11:44	-----	11:49	11:54	11:58	
11:09	11:13	11:18	-----	11:21	11:33	11:33	12:44P	-----	12:49P	12:54P	12:58P	
12:09P	12:13P	12:18P	-----	12:21P	12:33P	12:33P	-----	-----	-----	-----	-----	
1:09	1:13	1:18	-----	1:21	1:33	1:33	1:44	-----	1:49	1:54	1:58	
1:58	2:02	2:07	-----	2:10	2:22*	3:02	3:13	3:19P	3:25	3:30	3:35	
2:30	2:34	2:39	2:42P	2:50	3:02	3:02	4:23	4:29	4:35	4:40	4:44*	
C3:35	C3:44	3:49	3:52	4:00	4:12	4:12	5:00	5:06	5:11	5:16	5:16	
4:19	4:23	4:28	-----	4:31	4:43	4:43	5:28	5:33	5:39	5:44	5:44	
5:20	5:24	5:29	-----	5:32	5:44	5:44	6:24	6:28	6:33	6:38	6:38*	
5:48	5:52	5:57	-----	6:00	6:12	6:12	-----	-----	-----	-----	-----	

Stop Codes
(for more info, see pg. 11)

- C, M See School Day/Route Footnotes on pages 65 - 68.
- O These trips continue as the 12 Teal West. Please refer to the 12 Teal for exact route and schedule.
- P This trip begins at Pennsylvania & Dornier at 5:00P.
- U On school days only this trip serves Urbana High School. If passengers are aboard in Downtown Urbana, trip will continue as 7 Grey Westbound as far as Romine & Bradley.
- L When U of I is in session, this trip will continue as an 8W Bronze ending at Transit Plaza. When U of I is not in session, these trips continue as a 12W Teal.
- * End of route.

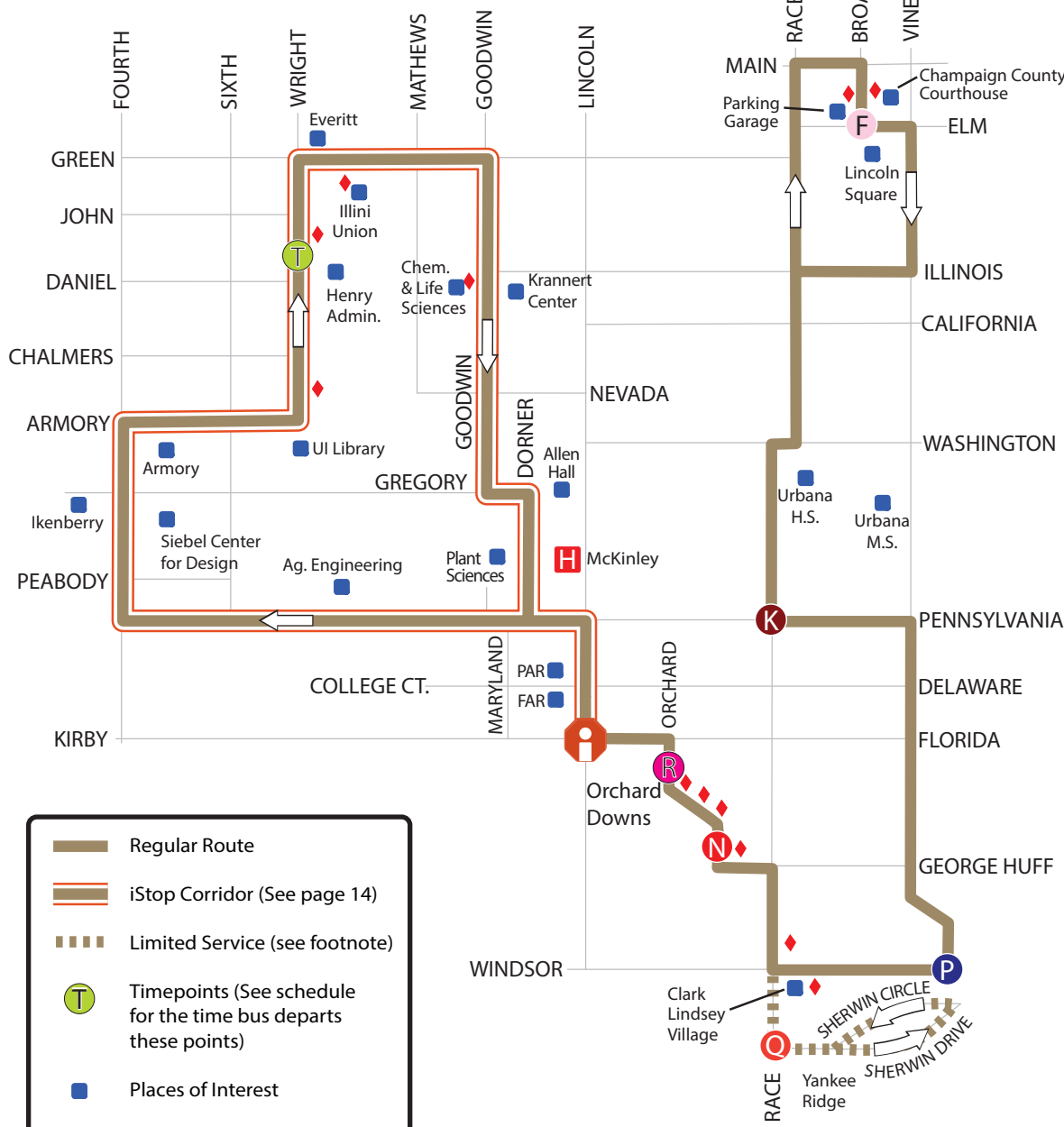


This route serves iStops.

Fares are not required at bus stops with an orange sign.

Service may be modified when necessary.

Sign up for custom alerts at mtd.org/account and visit mtd.org for service updates.



Weekday

Evening

Saturday

Sunday

- Weekday
- Evening
- Saturday
- Sunday

CLOCKWISE (PARKLAND TO CAMPUS TO SOUTHWOOD TO PARKLAND)

Parkland College (Main Stop)	Bradley & McKinley (SW Corner)	Illinois Terminal (Platform A)	Transit Plaza (NW Platform)	Lot E-14 (North Shelter)	Fox & Devonshire (NW Corner)	Galen & Windsor (NW Corner)	Windsor & Winchester (NE Corner)	Round Barn Road (North Side)	Clayton & Pomona (SW Corner)	Parkland College (Main Stop)
M	J	C	T	Q	P	O	S	B	R	M
3534	7503	7534	3520	3513	3112	3250	3511	4568	1625	3534
6:19A	6:23A	6:35A	6:45A	6:51A	6:54A	6:59A	7:01A	6:11A 6:37 7:11	6:16A 6:42 7:16 C7:20	6:19A 6:45 7:19
6:45 7:19	6:50 7:24	7:00 7:40	7:07 7:48	7:15 7:56	7:20 8:01	7:25 8:06	7:28 8:09	7:38 D8:19	7:44 8:26	7:48 8:30
7:55 8:35 9:05 9:45 10:15	8:01 8:41 9:11 9:51 10:21	8:11 8:51 9:21 10:01 10:31	8:19 8:59 9:29 10:09 10:39	8:27 9:07 9:37 10:17 10:47	8:32 9:12 9:42 10:22 10:52	8:37 9:17 9:47 10:27 10:57	8:40 9:20 9:50 10:30 11:00	D8:49 D9:29 10:00 10:40 11:10	8:57 9:37 10:06 10:46 11:16	9:01 9:41 10:10 10:50 11:20
10:55 11:25 12:05P 12:35 1:15 1:45 2:25	11:01 11:31 12:11P 12:41 1:21 1:51 2:31	11:11 11:41 12:21P 12:51 1:31 2:01 2:41 E2:55	11:19 11:49 12:29P 12:59 1:39 2:09 2:49 -----	11:27 11:57 12:37P 1:07 1:47 2:17 2:57 -----	11:32 12:02P 12:42 1:12 1:52 2:22 3:02 -----	11:37 12:07P 12:47 1:17 1:57 2:27 3:07 E3:05	11:40 12:10P 12:50 1:20 2:00 2:30 3:10	11:50 D12:19P 1:00 1:30 2:10 2:47 D3:19	11:56 12:27P 1:06 1:36 2:16 2:53 3:27	12:00P 12:31 1:10 1:40 2:20 2:57 3:31
2:58 3:40 4:10 4:50	3:04 3:46 4:16 4:56	3:14 R3:20 3:56 4:26 5:06	3:21 ----- 4:04 4:34 5:14	3:29 ----- 4:12 4:42 5:22	3:34 ----- 4:17 4:47 5:27	3:39 R3:30 4:22 4:52 5:32	3:42 4:25 4:55 5:35	3:52 4:35 5:05 5:45	3:58 4:41 5:11 5:51	4:02 4:45 5:15 5:55
5:20 6:00 6:28 7:08	5:26 6:06 6:34 7:14	5:36 6:16 6:44 7:24	5:44 6:24 X6:52* X7:32*	5:52 6:32	5:57 6:37	6:02 6:42	6:05 6:45	6:15 6:55	6:21 7:01	6:25 7:05

Stop
Codes
(for more
info, see
pg. 11)

- C, E, R See School Day/Route Footnotes on pages 65 - 68.
- D This trip serves the Clark Road DSC Facility. Trips serving the Clark Road Facility leave regular route at Duncan & Clark via Clark to DSC to Duncan to Clark to Duncan to regular 9A Brown.
- X If passengers are still aboard, these trips will operate as far as Fourth & Kirby following the regular 9A Brown route.
- * End of route.

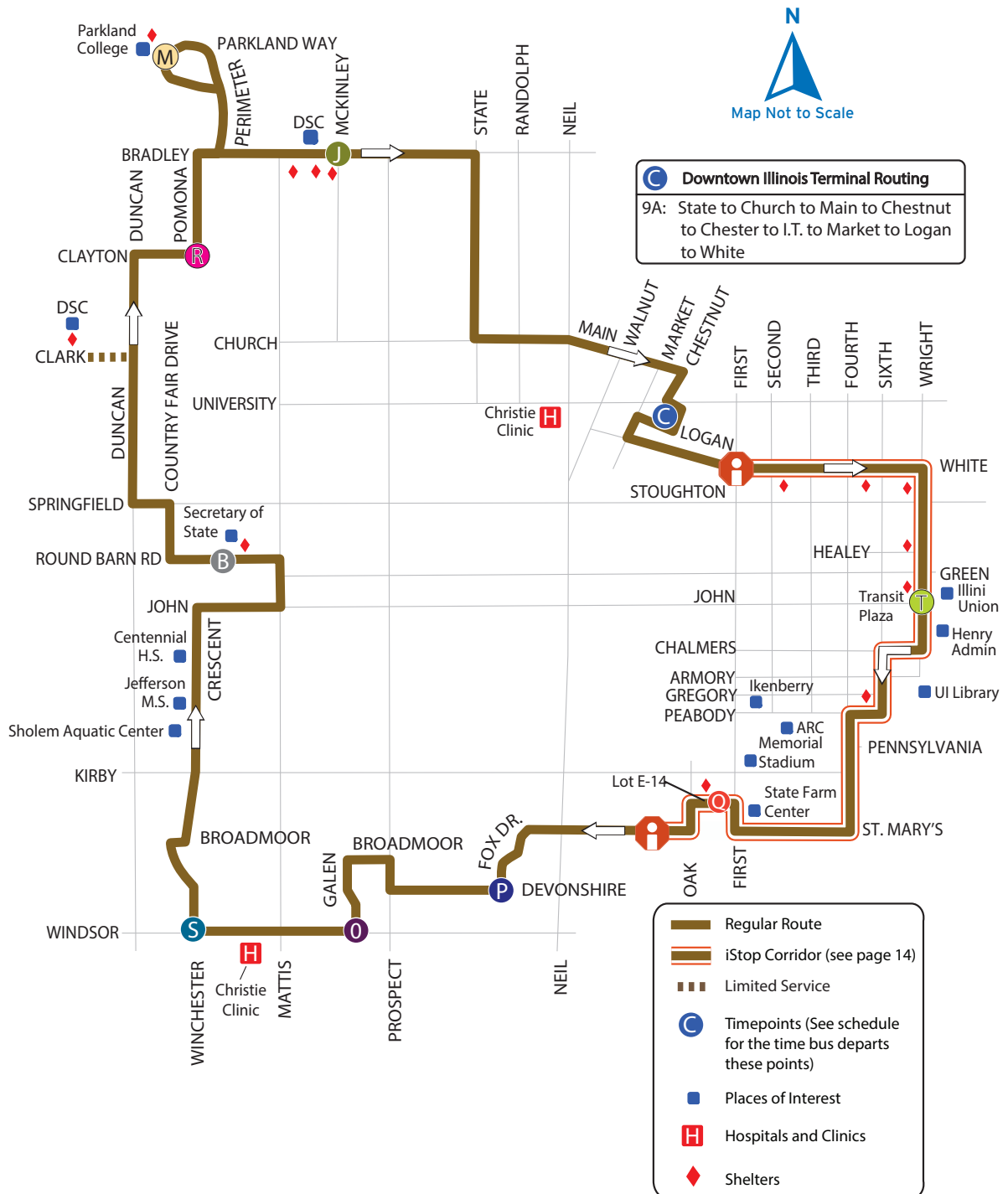


**This route
serves iStops.**

Fares are not required at bus stops with an orange sign.

Service may
be modified
when necessary.

Sign up for
custom alerts at
mtd.org/account
and visit mtd.org
for service updates.




- Weekday
- Evening
- Saturday
- Sunday

COUNTER-CLOCKWISE (PARKLAND TO SOUTHWOOD TO CAMPUS TO PARKLAND)

Parkland College (Main Stop)	Clayton & Pomona (NW Corner)	Round Barn Road (North Side)	Windsor & Winchester (NW Corner)	Galen & Windsor (NE Far Side)	Fox & Devonshire (NE Far Side)	Lot E-14 (South Shelter)	Transit Plaza (NE Platform)	Illinois Terminal (Platform B)	Bradley & McKinley (NE Corner)	Parkland College (Main Stop)
M	R	B	S	O	P	Q	T	C	J	M
3534	1625	4568	3511	3250	3112	3513	6263	6462	7503	3534
		6:16A	6:23A	6:25A	6:31A	6:35A	V6:29A 6:45 6:58 7:06 7:27 7:50	6:35A 6:51 7:06 7:40 7:59	6:40A 7:00 7:15 7:50 8:09	6:45A* 7:05 7:20 7:56 8:15*
7:05A	7:08A	7:01 7:15	7:09 7:24	7:11 7:28	7:17 7:35	7:22 7:42				
7:25	7:28	7:35	7:45	W7:28 7:48	8:05	8:10	8:18	8:27	8:37	8:43
8:00	C8:03	8:14	8:24	8:28	8:35	8:40	8:48	8:57	9:07	9:13
8:45	8:49	8:58	9:07	9:10	9:16	9:21	9:29	9:38	9:48	9:54
9:20	9:24	9:33	9:42	9:45	9:51	9:56	10:04	10:13	10:23	10:29
9:55	9:59	10:08	10:17	10:20	10:26	10:31	10:39	10:48	10:58	11:04
10:30	10:34	10:43	10:52	10:55	11:01	11:06	11:14	11:23	11:33	11:39
11:05	11:09	11:18	11:27	11:30	11:36	11:41	11:49	11:58	12:08P	12:14P
11:40	11:44	11:53	12:02P	12:05P	12:11P	12:16P	12:24P	12:33P	12:43	12:49
12:15P	C12:19P	12:28P	12:37	12:40	12:46	12:51	12:59	1:08	1:18	1:24
12:49	12:53	1:02	1:11	1:14	1:20	1:25	1:33	1:42	1:52	1:58
1:29	1:33	1:42	1:51	1:54	2:00	2:05	2:13	2:22	2:32	2:38
1:59	2:03	2:12	2:21	2:24	2:30	2:35	2:43	2:52	E2:57 3:02	E3:04 3:08
2:39	2:43	2:52	3:07	3:10	3:16	3:21	3:29	3:38	F3:12 3:48	F3:19 3:54
3:09	C3:13	3:22	3:37	3:40	3:46	3:51	3:59	4:08	4:18	4:24
3:55	3:59	4:08	4:17	4:20	4:26	4:31	4:39	4:48	4:58	5:04
4:25	4:29	4:38	4:47	4:50	4:56	5:01	5:09	5:18	5:28	5:34
5:10	5:14	5:23	5:32	5:35	5:41	5:46	5:54	6:03	6:13	6:19
5:40	5:44	5:53	6:02	6:05	6:11	6:16	6:24	6:33	6:43	6:49
6:25	6:29	6:38	6:47	6:50	6:56	7:01	7:09*			
6:50	6:54	7:03	7:12	7:15	7:21	7:26	7:34*			

Stop
Codes
(for more
info, see
pg. 11)

- C This trip serves Clark & Duncan area via Duncan to Clark, then west on Clark to DSC and turn around to Duncan to Springfield to regular route.
- E, F, W See School Day/Route Footnotes on pages 65 - 68.
- V This trip is continued from the 22 Illini. Please refer to the 22 Illini for exact routes and schedule.
- ⬢ End of route.

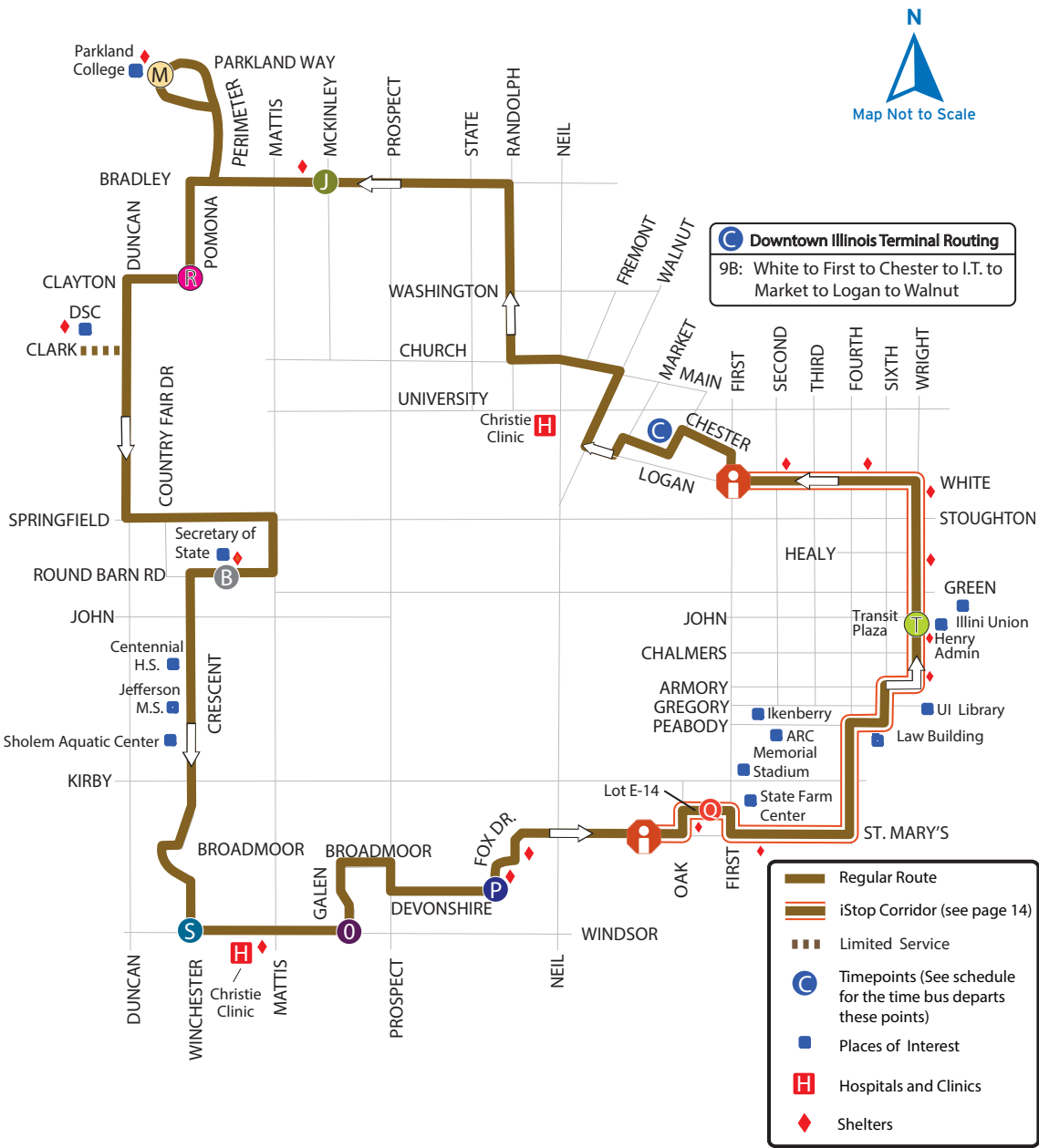


This route serves iStops.

Fares are not required at bus stops with an orange sign.

Service may be modified when necessary.

Sign up for custom alerts at mtd.org/account and visit mtd.org for service updates.



- Weekday
- Evening
- Saturday
- Sunday

- Weekday
- Evening
- Saturday
- Sunday

Service may be modified when necessary.

Sign up for custom alerts at mtd.org/account and visit mtd.org for service updates.

Gold shading denotes Gold Hopper trips operating between Lincoln Square and Lot E-14.

C These trips go Broadway to Kerr to Cunningham to Perkins to Eastern to Kerr to Broadway to Lincoln Square to regular route.

P This trip operates from Kirby & Coronado via Kirby to Fourth to Gregory and back to regular route.

❖ End of route.


WESTBOUND							
Brownfield & Columbia (East Side)	High Cross & Kyle (NW Corner)	Town & Country Apts. (North Side)	Lincoln Square (Garage South)	Chemical & Life Sciences	Lot E-14 (South Shelter)	Prospect & Kirby (NW Far Side)	Devonshire & Mayfair (SW Corner)
B	V	J	F	P	Q	K	M
3656	3615	6603	2571	6242	3513	5725	3102
6:39A 7:14	6:45A 7:20	6:25A 6:52 7:27	6:35A 7:03 7:40	6:45A 7:09 7:47	6:51A 7:15 7:54❖	6:16A 6:57 7:22	6:22A 7:03 7:28
						7:43	P7:49
7:41	7:47	7:53	7:50 8:00 8:10	7:57 8:07 8:17	8:04 8:14❖ 8:24❖	8:11	8:19
			8:20 8:30 8:40	8:27 8:37 8:47	8:34 8:44❖ 8:54❖	8:41	8:49
8:15	8:21	8:28	8:50 9:00	8:57 9:07	9:04 9:14❖	9:11	9:19
8:45	8:51	8:58	9:10 9:20	9:17 9:27	9:24❖ 9:34	9:41	9:49
9:15	9:21	9:28	9:30 9:40 9:50	9:37 9:47 9:57	9:44❖ 9:54❖ 10:04	10:11	10:19
9:45	9:51	9:58	10:00 10:10 10:20	10:07 10:17 10:27	10:14❖ 10:24❖ 10:34❖	10:31	10:39
10:10	10:16	10:22	10:30 10:40 10:50	10:37 10:47 10:57	10:44 10:54❖ 11:04❖	10:51	10:59
		C10:44 C11:04	11:00 11:10 11:20	11:07 11:17 11:27	11:14❖ 11:24❖ 11:34❖	11:31	11:39
		C11:24 C11:44 C12:04P	11:30 11:40 11:50 12:00P 12:10	11:37 11:47 11:57 12:07P 12:17	11:44❖ 11:54❖ 12:04P 12:14❖ 12:24❖	12:11P	12:19P
		C12:24 C12:44	12:20 12:30 12:40 12:50 1:00	12:27 12:37 12:47 12:57 1:07	12:34❖ 12:44❖ 12:54❖ 1:04❖ 1:14❖	12:51	12:59
		C1:04 C1:24 C1:44	1:10 1:20 1:30 1:40 1:50	1:17 1:27 1:37 1:47 1:57	1:24 1:34❖ 1:44❖ 1:54❖ 2:04	1:31	1:39
		C2:04 C2:24 C2:44	2:00 2:10 2:20 2:30 2:40 2:50 3:00 3:10	2:07 2:17 2:27 2:37 2:47 2:57 3:07 3:17	2:14❖ 2:24❖ 2:34❖ 2:44❖ 2:54❖ 3:04❖ 3:14❖ 3:24❖	2:11	2:19
						2:51	2:59
						3:11	3:19
2:55P	3:01P	3:08	3:20 3:30 3:40 3:50	3:27 3:37 3:47 3:57	3:34 3:44❖ 3:54❖ 4:04	3:41	3:49
3:35	3:41	3:48	3:56/4:00 4:10 4:20	4:07 4:17 4:27	4:14❖ 4:24❖ 4:34❖	4:11	4:19
4:05	4:11	4:18	4:30 4:40 4:50	4:37 4:47 4:57	4:44 4:54❖ 5:04❖	4:51	4:59
4:35	4:41	4:48	4:56/5:00	5:07	5:14	5:21	5:29
5:05	5:11	5:18	5:10 5:20 5:30 5:40 5:50	5:17 5:27 5:37 5:47 5:57	5:24❖ 5:34❖ 5:44❖ 5:54❖ 6:04❖	5:51	5:59
5:45 6:15	5:51 6:21	5:58 6:28	6:10 6:40	6:17 6:47	6:24 6:54❖	6:31	6:39

Stop Codes
(for more info, see pg. 11)

EASTBOUND

Mattis & Broadmoor (SE Corner)	Prospect & Kirby (SW Corner)	Lot E-14 (North Shelter)	Krannert Center (East Side Shelter)	Lincoln Square (Courthouse)	Town & Country Apts. (South Side)	Brownfield & Columbia (East Side)
A	K	Q	P	F	J	B
6025	5725	3513	0543	5137	6603	3656
6:25A 7:05 7:31	6:28A 7:08 7:34	6:34A 7:15 7:45	6:40A 7:21 7:54	7:27A 8:00 8:10*	7:36A 8:10	7:41A 8:15
7:51	7:54	7:55 8:05	8:04 8:14	8:10* 8:20*		
		8:15 8:25	8:24 8:34	8:30 8:40*	8:40	8:45
8:21	8:24	8:35 8:45 8:55	8:44 8:54 9:04	9:50 9:00* 9:10*	9:10	9:15
8:51	8:54	9:05 9:15 9:25	9:14 9:24 9:34	9:30 9:30* 9:40*	9:40	9:45
9:21	9:24	9:35 9:45	9:44 9:54	9:55 10:00*	10:05	10:10
9:51	9:54	9:55 10:05 10:25	10:04 10:14 10:34	10:10* 10:30 10:40*	C10:40	
10:21	10:24	10:35	10:44	10:52	C11:00	
10:41	10:44	10:45 10:55 11:05	10:54 11:04 11:14	11:00* 11:12 11:20*	C11:20	
11:01	11:04	11:15	11:24	11:32	C11:40	
		11:25 11:35 11:45	11:34 11:46 11:54A	11:40* 11:52 12:00*	C12:00P	
11:41	11:44	11:55 12:05P	12:04P 12:14P	12:12 12:20*	C12:20	
12:21P	12:24P	12:15 12:25 12:35	12:24 12:34 12:44	12:32 12:40* 12:52	C12:40	
		12:45 12:55	12:54 1:06	1:00* 1:12	C1:00	
1:01	1:04	1:05 1:15 1:45	1:14 1:24 1:54	1:20* 1:32 2:00*	C1:20	
					C1:40	
1:41	1:44	1:55 2:05 2:15 2:25	2:04 2:14 2:24 2:34	2:12 2:20* 2:32 2:42	C2:20 C2:40 2:50	2:55P
2:21	2:24	2:35 2:45	2:44 2:54	2:50* 3:00*		
		2:55 3:05 3:15	3:04 3:14 3:24	S3:15 3:10* 3:22	3:30	3:35
3:01	3:04	3:15 3:25 3:35	3:24 3:34 3:44	3:30* 3:40* 3:50		
3:21	3:24	3:35 3:45 3:55	3:44 3:54 4:04	4:00* 4:10*	4:00	4:05
3:51	3:54	4:05 4:15 4:25	4:14 4:24 4:34	4:20 4:30* 4:40*	4:30	4:35
4:21	4:24	4:35 4:45 4:55	4:44 4:54 5:04	4:50 5:00* 5:10*	5:00	5:05
		5:05 5:15 5:25 5:35	5:14 5:24 5:34 5:44	5:20* 5:30* 5:40*		
5:01	5:04	5:15 5:25 5:35	5:24 5:34 5:44	5:30 5:40* 5:50*	5:40	5:45
5:31	5:34	5:45 5:55 6:05	5:54 6:04 6:14	6:00 6:10* 6:20*	6:10	6:15
6:01	6:04	6:15	6:24	6:30	6:40*	
6:41	6:44	6:55	7:04	7:10	7:20*	

Stop Codes
(for more info, see pg. 11)



This route serves iStops.

Fares are not required at bus stops with an orange sign.

Gold shading denotes Gold Hopper trips operating between Lincoln Square and Lot E-14.

C These trips go east on Kerr from Broadway to Cunningham to Perkins to Eastern to Kerr to Broadway to Lincoln Square to regular route.

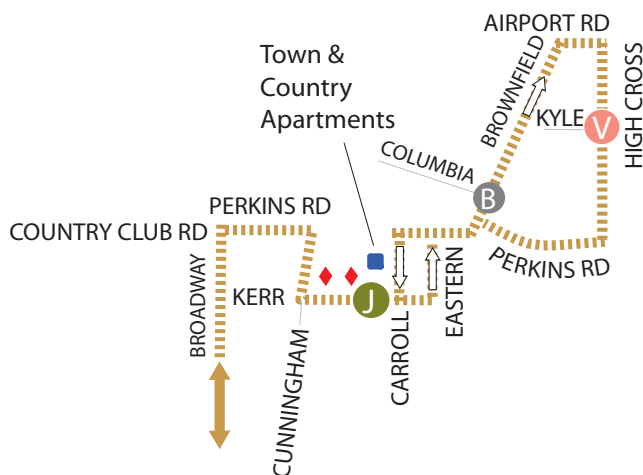
S See School Day/Route Footnotes on pages 65 - 68.

P This trip operates from Kirby & Coronado via Kirby to Fourth to Gregory and back to regular route.

* End of route.

- Weekday
- Evening
- Saturday
- Sunday

Before 10:32A & After 2:32 PM



PERKINS RD

CUNNINGHAM

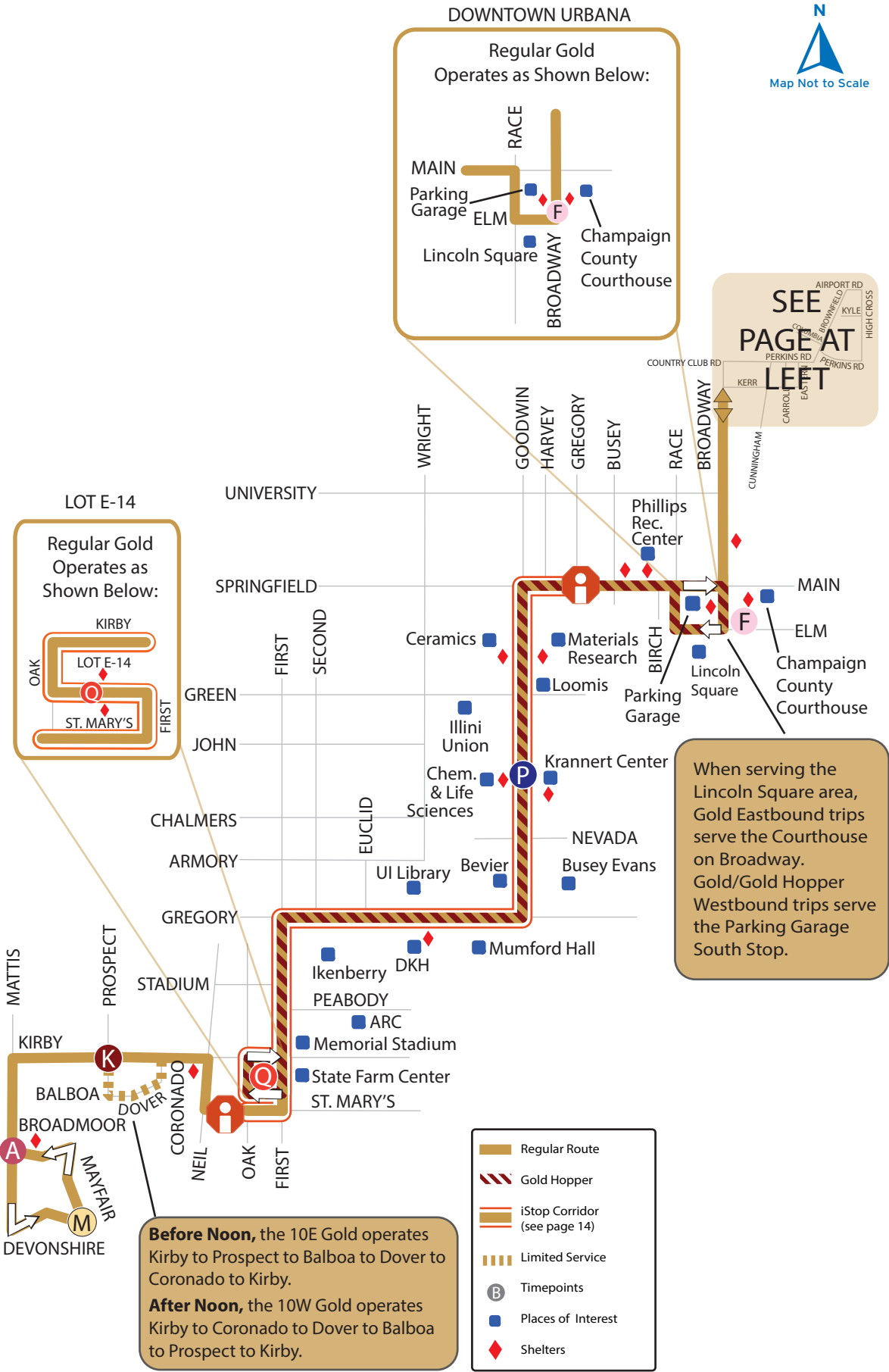
BROADWAY

EASTERN

KERR

Town & Country Apartments

51



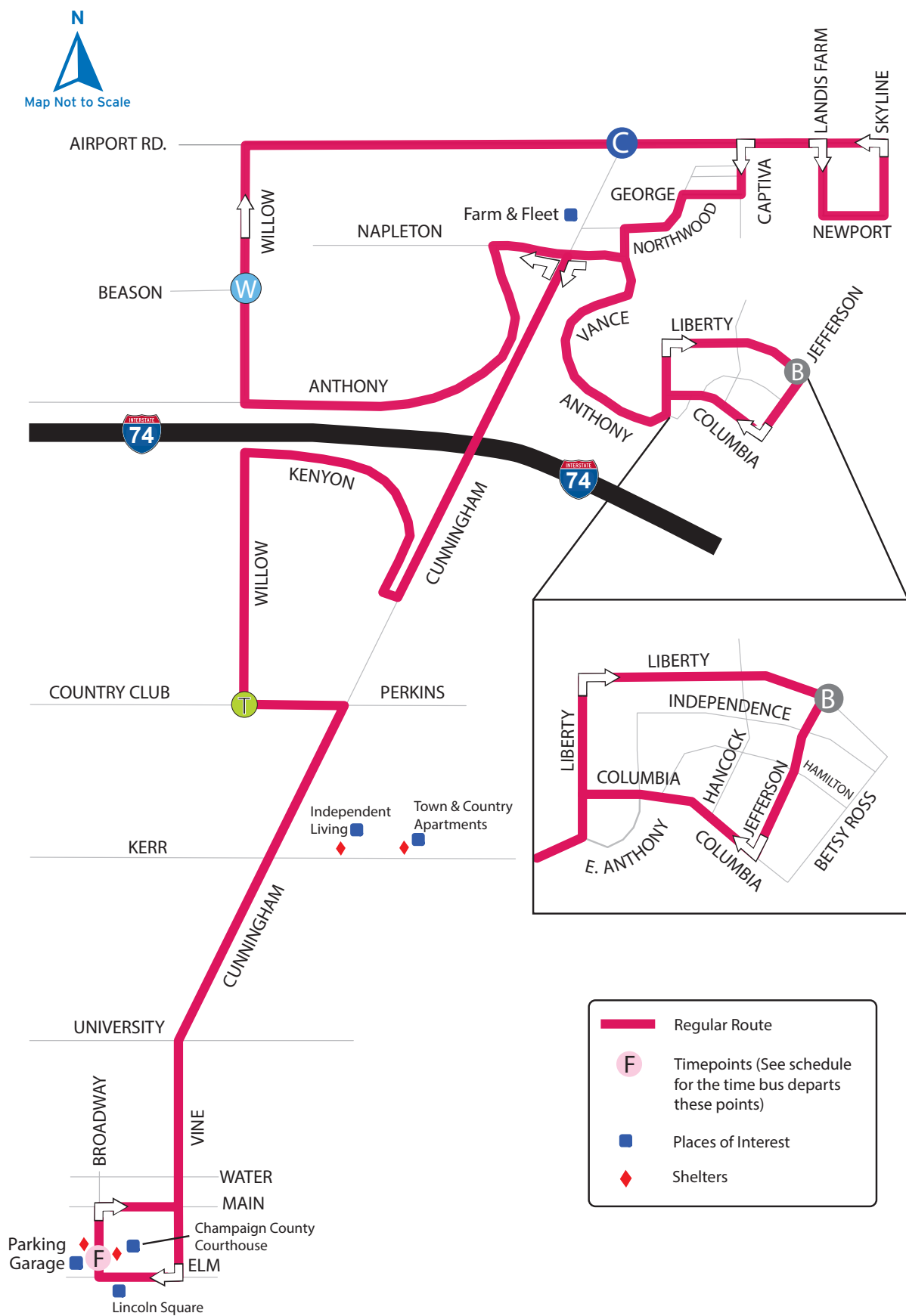
- Weekday
- Evening
- Saturday
- Sunday

NORTHBOUND					SOUTHBOUND		
Lincoln Square (Courthouse)	Country Club & Willow (NE Corner)	Willow & Beason (SE Corner)	Airport & Cunningham (SW Corner)	Airport & Cunningham (SW Corner)	Liberty & Jefferson (SW Corner)	Country Club & Willow (NW Corner)	Lincoln Square (Courthouse)
F	T	W	C	C	B	T	F
5137	2223	3841	7442	7442	3258	2223	5137
7:00A	7:05A	7:11A	7:14A	7:14A	7:23A	7:30A	7:35A
7:40	7:45	7:51	7:54	7:54	8:03	8:10	8:15
8:20	8:25	8:31	8:34	8:34	8:43	8:50	8:55
9:00	9:05	9:11	9:14	9:14	9:23	9:30	9:35*
4:06P	4:11P	4:17P	4:20P	4:20P	4:29P	4:36P	4:41P
4:46	4:51	4:57	5:00	5:00	5:09	5:16	5:21
5:26	5:31	5:37	5:40	5:40	5:49	5:56	6:01
6:06	6:11	6:17	6:20	6:20	6:29	6:36	6:41
6:46	6:51	6:57	7:00	7:00	7:09	7:16	7:21
<div><div>S</div><div>This trip continues as the 110 Ruby North. Please refer to the 110 Ruby Evening for exact route and schedule.</div></div> <div><div>✦</div><div>End of route.</div></div>							

Stop Codes
(for more info, see pg. 11)

Service may be modified when necessary.

Sign up for custom alerts at mtd.org/account and visit mtd.org for service updates.



Operates during UI Fall and Spring semesters ONLY. Does not operate during UI Breaks (Fall, Winter, and Spring) or Summer Sessions. See next page for non-UI service schedule.
See page 3 for a complete service calendar.

Weekday
Evening
Saturday
Sunday

WESTBOUND					EASTBOUND		
Orchard Downs (South Shelter)	PAR	Illini Union (North Shelter)	Illinois Terminal (Platform C)	Illinois Terminal (Platform C)	Illini Union (South Shelter)	FAR	Orchard Downs (South Shelter)
N	O	E	C	C	E	O	N
7317	5524	2115	4217	4217	6451	1366	7317
6:40A	6:45A	6:52A	6:59A	6:40A	6:47A	6:54A	6:59A
	6:55	7:02	7:09	7:00	7:07	7:14	7:19
7:00	7:05	7:12	7:19	7:10	7:17	P7:24*	
7:20	7:25	7:32	M7:39	7:20	7:27	7:34	7:39
				M7:40	7:47	7:54	7:59
7:40	7:35	7:42	7:49	7:50	7:57	P8:04*	
8:00	7:45	7:52	7:59	8:00	8:07	8:14	8:19
	8:05	8:12	8:19	8:20	8:27	P8:34*	
	8:15	8:22	8:29	8:30	8:37	8:44	8:49
8:20	8:25	8:32	8:39	8:40	8:47	P8:54*	
	8:45	8:52	8:59	9:00	9:07	9:14	9:19
8:50	8:55	9:02	9:09	9:10	9:17	P9:24*	
	9:05	9:12	9:19	9:20	9:27	9:34	9:39
9:20	9:25	9:32	9:39	9:40	9:47	P9:54*	
	9:35	9:42	9:49	9:50	9:57	10:04	10:09
9:40	9:45	9:52	9:59	10:00	10:07	P10:14*	
	10:05	10:12	10:19	10:20	10:27	10:34	10:39
10:10	10:15	10:22	10:29	10:30	10:37	P10:44*	
	10:25	10:32	10:39	10:40	10:47	10:54	10:59
10:40	10:45	10:52	10:59	11:00	11:07	P11:14*	
	10:55	11:02	11:09	11:10	11:17	11:24	11:29
11:00	11:05	11:12	11:19	11:20	11:27	P11:34*	
	11:25	11:32	11:39	11:40	11:47	11:54	11:59
11:30	11:35	11:42	11:49	11:50	11:57	P12:04P*	
	11:45	11:52	11:59	12:00P	12:07P	12:14	12:19P
12:00P	12:05P	12:12P	12:19P	12:20	12:27	P12:34*	
	12:15	12:22	12:29	12:30	12:37	12:44	12:49
12:20	12:25	12:32	12:39	12:40	12:47	P12:54*	
	12:45	12:52	12:59	1:00	1:07	1:14	1:19
12:50	12:55	1:02	1:09	1:10	1:17	P1:24*	
	1:05	1:12	1:19	1:20	1:27	1:34	1:39
1:20	1:25	1:32	1:39	1:40	1:47	P1:54*	
	1:35	1:42	1:49	1:50	1:57	2:04	2:09
1:40	1:45	1:52	1:59	2:00	2:07	P2:14*	
	2:05	2:12	2:19	2:20	2:27	2:34	2:39
2:10	2:15	2:22	2:29	2:30	2:37	P2:44*	
	2:25	2:32	2:39	2:40	2:47	2:54	2:59
2:40	2:45	2:52	2:59	3:00	3:07	P3:14*	
	2:55	3:02	3:09	3:10	3:17	3:24	3:29
3:00	3:05	3:12	3:19	3:20	3:27	P3:34*	
	3:25	3:32	3:39	3:40	3:47	3:54	3:59
3:30	3:35	3:42	3:49	3:50	3:57	P4:04*	
	3:45	3:52	3:59	4:00	4:07	4:14	4:19
4:00	4:05	4:12	4:19	4:20	4:27	P4:34*	
	4:15	4:22	4:29	4:30	4:37	4:44	4:49
4:20	4:25	4:32	4:39	4:40	4:47	P4:54*	
	4:45	4:52	4:59	5:00	5:07	5:14	5:19
4:50	4:55	5:02	5:09	5:10	5:17	P5:24*	
	5:05	5:12	5:19	5:20	5:27	5:34	5:39
5:20	5:25	5:32	5:39	5:40	5:47	P5:54*	
	5:35	5:42	5:49	5:50	5:57	6:04	6:09
5:40	5:45	5:52	5:59	6:00	6:07	P6:14*	
	6:05	6:12	6:19	6:20	6:27	6:34	6:39
6:10	6:15	6:22	6:29	6:30	6:37	6:44*	
	6:25	6:32	6:39	6:40	6:47	6:54	E6:59
6:40	6:45	6:52	6:59	7:00	7:07	7:14	E7:19

Stop Codes (for more info, see pg. 11)

- E This trip continues as the 120 Teal Evening. Please refer to the 120 Teal Evening for exact route and schedule.
- P This trip enters PAR via Dorner to Pennsylvania to Lincoln to College Court.
- M These trips bypass Platform C at Illinois Terminal and stop on Market Street north of Platform D.
- ✦ End of route.

Service may be modified when necessary.
Sign up for custom alerts at mtd.org/account and visit mtd.org for service updates.

12 Teal Non-UI Weekday

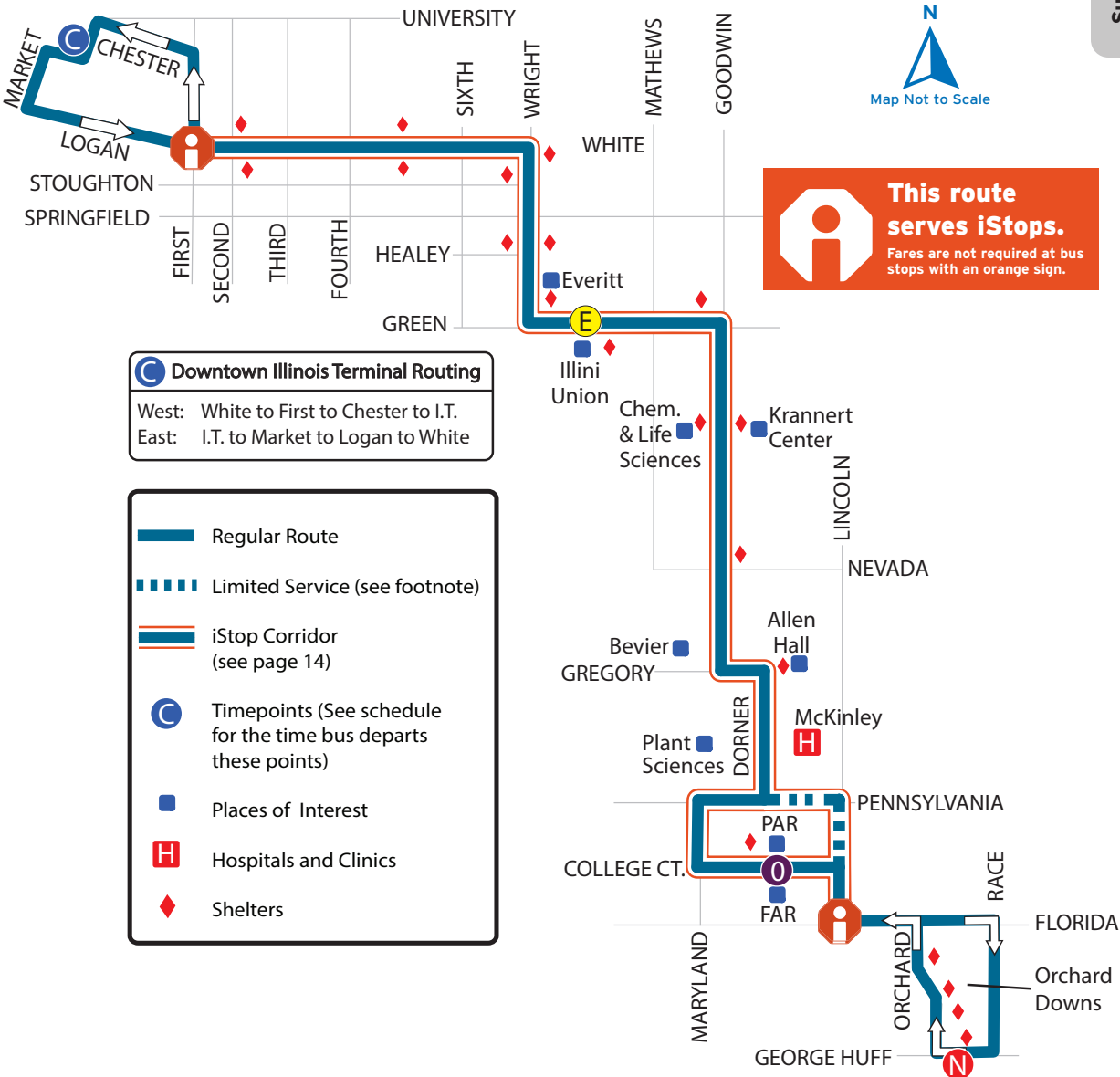
WESTBOUND				EASTBOUND			
Orchard Downs (South Shelter)	PAR	Illini Union (North Shelter)	Illinois Terminal (Platform C)	Illinois Terminal (Platform C)	Illini Union (South Shelter)	FAR	Orchard Downs (South Shelter)
N	O	E	C	C	E	O	N
7317	5524	2115	4217	4217	6451	1366	7317
6:40A	6:45A	6:52A	6:59A	6:59A	7:06A	7:11A	7:16A
7:16	7:21	7:28	7:35	7:35	7:42	7:50	7:55
7:36	7:41	7:48	7:55	7:55	8:02	8:10	8:15
7:56	8:01	8:08	8:15	8:15	8:22	8:30	8:35
Trips operate every 20 minutes at the following times each hour							
:16	:21	:28	:35	:35	:42	:50	:55
:36	:41	:48	:55	:55	:02	:10	:15
:56	:01	:08	:15	:15	:22	:30	:35
Last Trips							
6:16	6:21	6:28	6:35	6:35	6:42	6:50	E6:55
6:36	6:41	6:48	6:55	6:55	7:02	7:10	E7:15

Operates During UI Breaks (Fall, Winter, and Spring) and Summer Sessions ONLY.

See page 3 for a complete service calendar.

Stop Codes (for more info, see pg. 11)

E This trip continues as the 120 Teal Evening. Please refer to the 120 Teal Evening for exact route and schedule.



Operates during UI Fall and Spring semesters.

Weekday
Evening
Saturday
Sunday

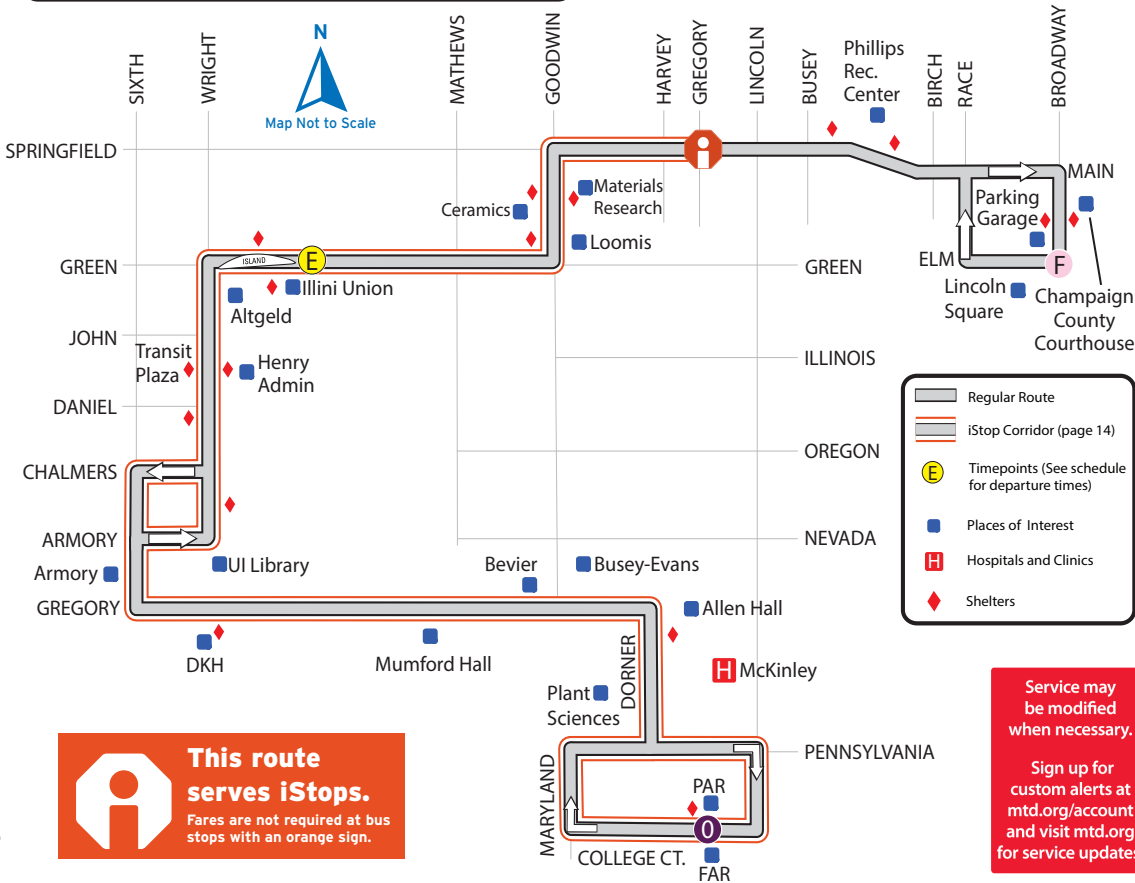
NORTHBOUND			SOUTHBOUND		
PAR	Illini Union (South Shelter)	Lincoln Square (Garage South)	Lincoln Square (Garage South)	Illini Union (Island Shelter)	PAR
O	E	F	F	E	O
5524	6451	2571	2571	6451	5524
7:55A 8:10 8:21	8:02A 8:17 8:28	8:09A 8:24 8:35	7:40A 8:00 8:15 8:30 8:45	7:48A 8:08 8:23 8:38 8:53	7:55A 8:15 8:30 8:45 9:00
Trips operate every 15 minutes at the following times each hour			Trips operate every 15 minutes at the following times each hour		
:36 :51 :06 :21	:43 :58 :13 :28	:50 :05 :20 :35	:00 :15 :30 :45	:08 :23 :38 :53	:15 :30 :45 :00
Continues as follows			Continues as follows		
1:21 1:41 1:56 2:11 2:26	1:28 1:48 2:03 2:18 2:33	1:35 1:55 2:10 2:25 2:40	1:45 2:00 2:15 2:30 2:45	1:53 2:08 2:23 2:38 2:53	2:00 2:15 2:30 2:45 3:00
Trips operate every 15 minutes at the following times each hour			Trips operate every 15 minutes at the following times each hour		
:41 :56 :11 :26	:48 :03 :18 :33	:55 :10 :25 :40	:00 :15 :30 :45	:08 :23 :38 :53	:15 :30 :45 :00
Last trips			Last trips		
6:26 6:41 6:56	6:33 6:48 7:03	6:40 6:55 7:10*	6:45 6:55	6:53 7:03	7:00 E7:10

E These trips continue as a 130 Silver Evening. See schedule on page 83.
* End of route.

Operates During UI Breaks (Fall, Winter, Spring) and Summer Sessions ONLY. See page 3 for a service calendar.

NORTHBOUND			SOUTHBOUND		
PAR	Illini Union (South Shelter)	Lincoln Square (Garage South)	Lincoln Square (Garage South)	Illini Union (Island Shelter)	PAR
O	E	F	F	E	O
5524	6451	2571	2571	6451	5524
8:06A	8:13A	8:20A	7:50A 8:10 8:30	7:58A 8:18 8:38	8:05A 8:25 8:45
Trips operate every 20 minutes at the following times each hour			Trips operate every 20 minutes at the following times each hour		
:06 :26 :46	:13 :33 :53	:20 :40 :00	:30 :50 :10	:38 :58 :18	:45 :05 :25
Last trips			Last trips		
6:26 6:46	6:33 6:53	L6:40 7:00*	6:10 6:30	6:18 6:38	6:25 6:45

L Continues as a 130 Silver Evening Limited. See page 83.
* End of route.



This route serves iStops. Fares are not required at bus stops with an orange sign.

WESTBOUND							EASTBOUND					Stop Codes (for more info, see pg. 11)
Illinois Terminal (Platform B)	Lot E: 14 (South Shelter)	Windsor & Prospect (NE Corner)	Stevens Family YMCA (West Side)	Carle/Health Alliance (Fields South Drive)	Mullikin & Curtis Meadow (SE Corner)	Mullikin & Curtis Meadow (SE Corner)	Carle/Health Alliance (Fields South Drive)	Stevens Family YMCA (East Side)	Windsor & Prospect (SW Corner)	Lot E: 14 (North Shelter)	Illinois Terminal (Platform B)	
C	Q	I	Y	F	M	M	F	Y	I	Q	C	
6462	3513	2641	0209	1842	2266	2266	1842	0209	2641	3513	6462	
7:42A	7:52A	7:58A	8:03A	8:06A	8:14A	8:14A	8:23A	8:26A	8:31A	8:40A	8:50A	
8:50	9:00	9:05	9:12	9:14	9:22	9:22	9:31	9:34	9:41	9:48	9:58	
9:58	10:08	10:13	10:20	10:22			10:22	10:24	10:31	10:38	10:48	
10:50	11:00	11:05	11:12	11:14			11:19	11:21	11:28	11:35	11:45	
11:50	12:00P	12:05P	12:12P	12:14P			12:19P	12:21P	12:28P	12:35P	12:45P	
12:50P	1:00	1:05	1:12	1:14			1:19	1:21	1:28	1:35	1:45	
1:50	2:00	2:05	2:12	2:14			2:19	2:21	2:28	2:35	2:45	
2:50	3:00	3:05	3:12	3:14			3:19	3:21	3:28	3:35	3:45	
3:50	4:00	4:05	4:12	4:14			4:19	4:21	4:28	4:35	4:45	
4:57	5:07	5:12	5:19	5:21	5:29P	5:32P	5:40	5:43	5:50	5:57	6:07	
6:08	6:18	6:23	6:30	6:32	6:40	6:40	6:48	6:51	6:58	7:05	7:15P	

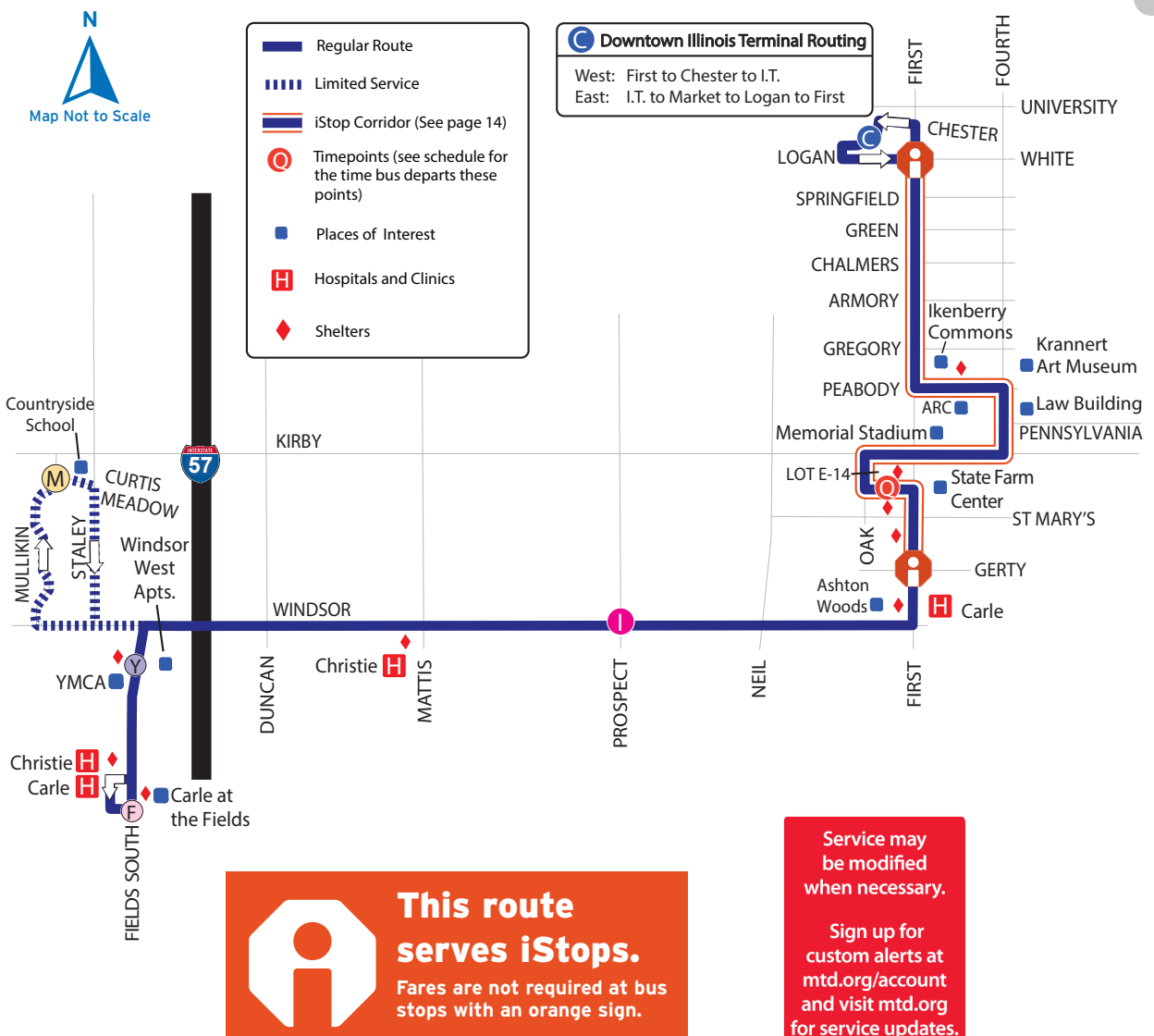
❖ End of route.

Weekday

Evening

Saturday

Sunday

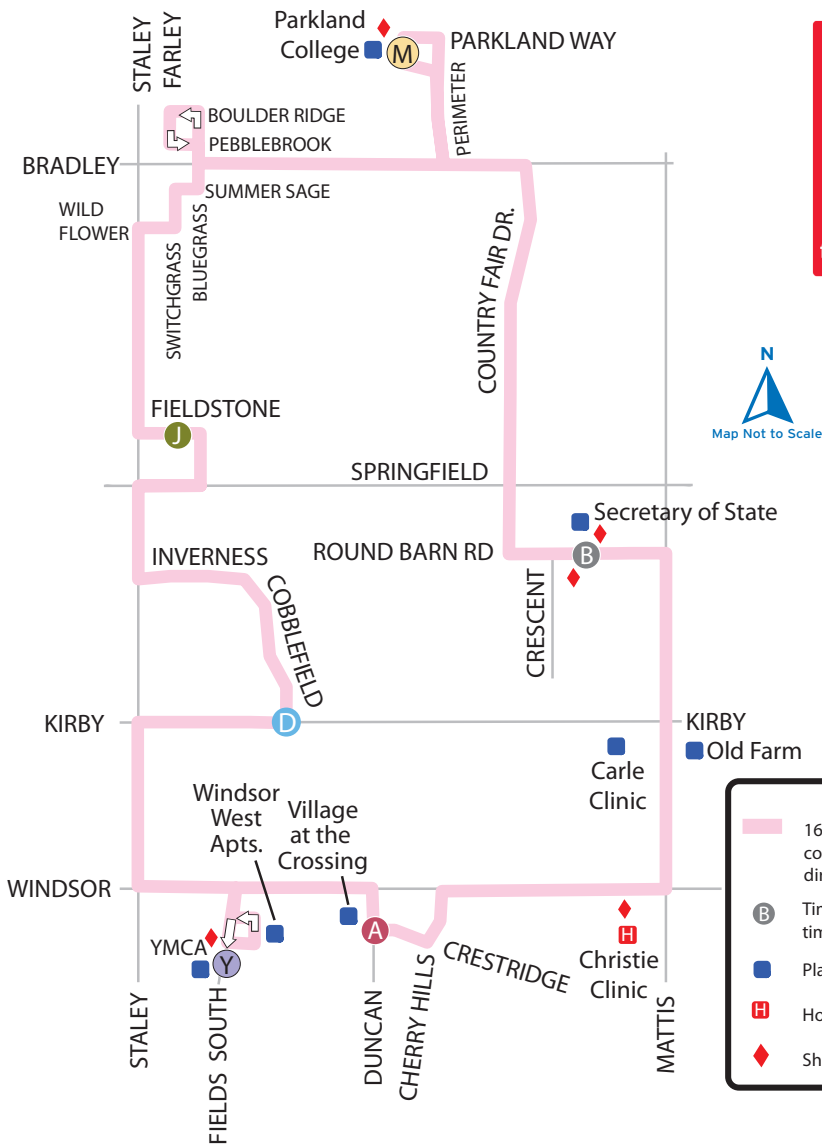


- Weekday
- Evening
- Saturday
- Sunday

B (COUNTER-CLOCKWISE)						
Round Barn Road (North Side)	Parkland College (Main Stop)	Fieldstone at Horizon Hobby (South Side)	Kirby & Cobblefield (NW Corner)	Stephens Family YMCA (West Side)	Duncan & Crestridge (SE Far Side)	Round Barn Road (North Side)
B	M	J	D	Y	A	B
4568	3534	0600	5563	0209	0269	4568
6:35A	6:43A	6:54A	6:59A	7:08A	7:12A	7:30A
7:31	7:41	7:52	7:57	8:02	8:06	8:16
8:16	8:26	8:37	8:42	8:47	8:51	9:01
9:01	9:11	9:22	9:27	9:32	9:36	9:46
9:46	9:56	10:07	10:12	10:17	10:21	10:31
10:31	10:41	10:52	10:57	11:02	11:06	11:16
11:16	11:26	11:37	11:42	11:47	11:51	12:01P
12:01P	12:11P	12:22P	12:27P	12:32P	12:36P	12:46
12:46	12:56	1:07	1:12	1:17	1:21	1:31
1:31	1:41	1:52	1:57	2:02	2:06	2:16
2:16	2:26	2:37	2:42	2:47	2:51	3:01
X2:45						
R2:45						
Y2:50						
3:01	3:11	3:22	3:27	3:32	3:36	3:46
Z3:28						
S3:28						
3:46	3:56	4:07	4:12	4:17	4:21	4:31
4:31	4:41	4:52	4:57	5:02	5:06	5:16
5:16	5:26	5:37	5:42	5:47	5:51	6:01
6:01	6:11	6:22	6:27	6:32	6:36	6:46P


Stop Codes (for more info, see pg. 11)


R, S, X, Y, Z See School Day/Route Footnotes on pages 65 - 68.
* End of route.





Service may be modified when necessary.


Sign up for custom alerts at mtd.org/account and visit mtd.org for service updates.


 16B - Operates in counter-clockwise direction



 Timepoints (See schedule for the time bus departs these points)

 Places of Interest

 Hospitals and Clinics

 Shelters



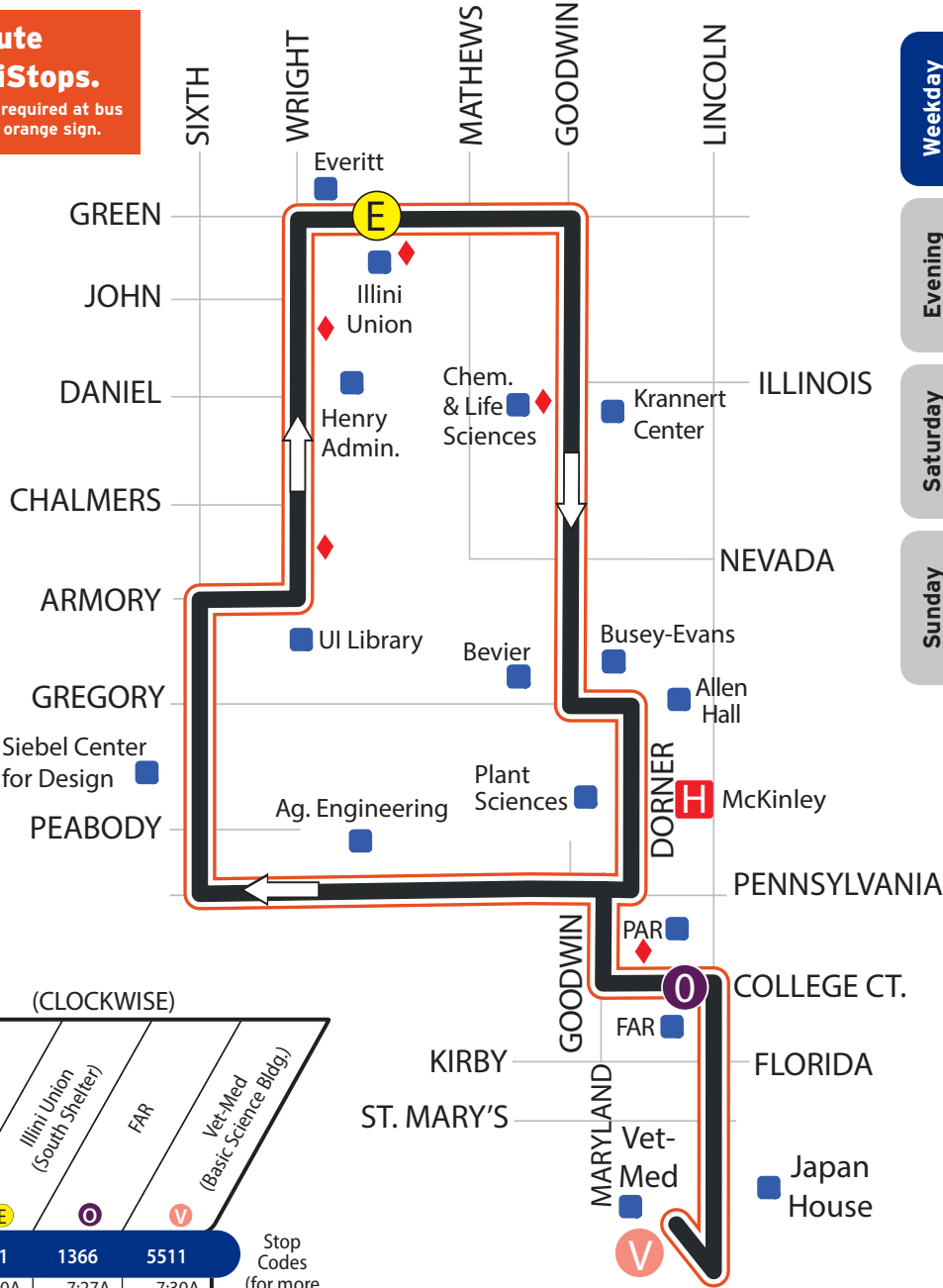
This route serves iStops.

Fares are not required at bus stops with an orange sign.

Service may be modified when necessary.

Sign up for custom alerts at mtd.org/account and visit mtd.org for service updates.

- Weekday
- Evening
- Saturday
- Sunday



(CLOCKWISE)

V	O	E	O	V
Vet-Med (Basic Science Bldg.)	PAR	Illini Union (South Shelter)	FAR	Vet-Med (Basic Science Bldg.)
5511	5524	6451	1366	5511
7:30A	7:33A	7:20A	7:27A	7:30A
8:00	8:03	7:42	7:50	7:53
8:30	8:33	8:12	8:20	8:23
9:00	9:03	8:42	8:50	8:53
9:30	9:33	9:12	9:20	9:23
10:00	10:03	9:42	9:50	9:53
10:30	10:33	10:12	10:20	10:23
11:00	11:03	10:42	10:50	10:53
11:30	11:33	11:12	11:20	11:23
12:00P	12:03P	11:42	11:50	11:53
12:30	12:33	12:12P	12:20P	12:23P
1:00	1:03	12:42	12:50	12:53
1:30	1:33	1:12	1:20	1:23
2:00	2:03	1:42	1:50	1:53
2:30	2:33	2:12	2:20	2:23
3:00	3:03	2:42	2:50	2:53
3:30	3:33	3:12	3:20	3:23
4:00	4:03	3:42	3:50	3:53
4:30	4:33	4:12	4:20	4:23
5:00	5:03	4:42	4:50	4:53
5:30	5:33	5:12	5:20	5:23
6:00	6:03	5:42	5:50	5:53
6:30	6:33	6:12	6:20	6:23
7:00	7:03	6:42	6:50	6:53
		7:12	7:20	7:23*

Stop Codes (for more info, see pg. 11)

* End of route.

- Regular Route
- iStop Corridor (See page 14)
- V Timepoints
- Places of Interest
- H Hospitals and Clinics
- Shelters

Operates during UI Fall and Spring semesters ONLY.
See page 3 for a complete service calendar.

Weekday
Evening
Saturday
Sunday


NORTHBOUND										SOUTHBOUND									
PAR	Illinois St. Residence Hall (North Side)	Gregory at Library (North Side)	Third & Daniel (SW Corner)	Illini Union (South Shelter)	University & Goodwin (SE Corner)	Lincoln & Killarney (NE Corner)	Lincoln & Killarney (NE Corner)	Goodwin & Clark (NW Corner)	Illini Union (Island Shelter)	Third & Daniel (NW Far Side)	Gregory at Library (South Shelter)	Illinois St. Residence Hall (South Side)	PAR						
O	Y	X	Z	E	N	R	R	N	E	Z	X	Y	O						
5524	1444	1455	4505	6451	1327	4225	4225	7312	6451	4505	1455	1444	5524						
6:45A	6:50A	6:54A	7:02A	7:07A	7:11A	7:18A	6:21A	6:25A	6:28A	7:12A	7:20A	7:23A	7:28A						
				6:45	6:49	6:57	6:54	7:00	7:05	7:27	7:35	7:38	7:43						
7:00	7:05	7:09	7:17	7:22	7:26	7:33	7:24	7:30	7:35	7:42	7:50	7:53	7:58						
7:15	7:20	7:24	7:32	7:37	7:41	L7:48	7:48	8:00	8:05	8:12	8:20	8:23	8:28						
7:30	7:35	7:39	7:47	7:52	7:56	8:03	8:09	8:15	8:20	8:27	8:35	8:38	8:43						
7:45	7:50	7:54	8:02	8:07	8:11	8:18	8:24	8:30	8:35	8:42	8:50	8:53	8:58						
Trips operate every 15 minutes at the following times each hour										Trips operate every 15 minutes at the following times each hour									
:00	:05	:09	:17	:22	:26	:33	:39	:45	:50	:57	:05	:08	:13						
:15	:20	:24	:32	:37	:41	:48	:54	:00	:05	:12	:20	:23	:28						
:30	:35	:39	:47	:52	:56	:03	:09	:15	:20	:27	:35	:38	:43						
:45	:50	:54	:02	:07	:11	:18	:24	:30	:35	:42	:50	:53	:58						
Last trips										Last trips									
6:00	6:05	6:09	6:17	6:22	6:26	6:33	6:39	6:45	6:50	6:57	7:05	7:08	E7:13						
6:15	6:20	6:24	6:32	6:37	6:41	6:48	6:54	7:00	7:05	7:12	7:20	7:23	E7:28						
6:30	6:35	6:39	6:47	6:52	6:56	7:03	7:09	7:15	7:20	7:27	7:35	7:38	7:43						
6:45	6:50	6:54	7:02	7:07	7:11	L7:18	7:18	7:30	7:35	7:42	7:50	7:53	E7:58						
7:00	7:05	7:09	7:17	7:22	7:26	L7:33	7:39	7:45	7:50	7:57	8:05	8:08	E8:13						

Stop Codes (for more info, see pg. 11)

E These trips continue as 220 Illini Evening. Please refer to 220 Illini Evening for exact route and schedule.

L At 7:48A, 8:48A, 12:18P, 3:18P, 4:18P, 5:18P, 6:18P, 7:18P and 7:33P from Lincoln & Bradley, these trips operate Lincoln to Anthony to Oak to Kenyon Rd to Lincoln resuming regular 22 Illini Limited South routing at the southwest corner of Lincoln & Killarney. At all other times, operates regular route.

✧ End of route.

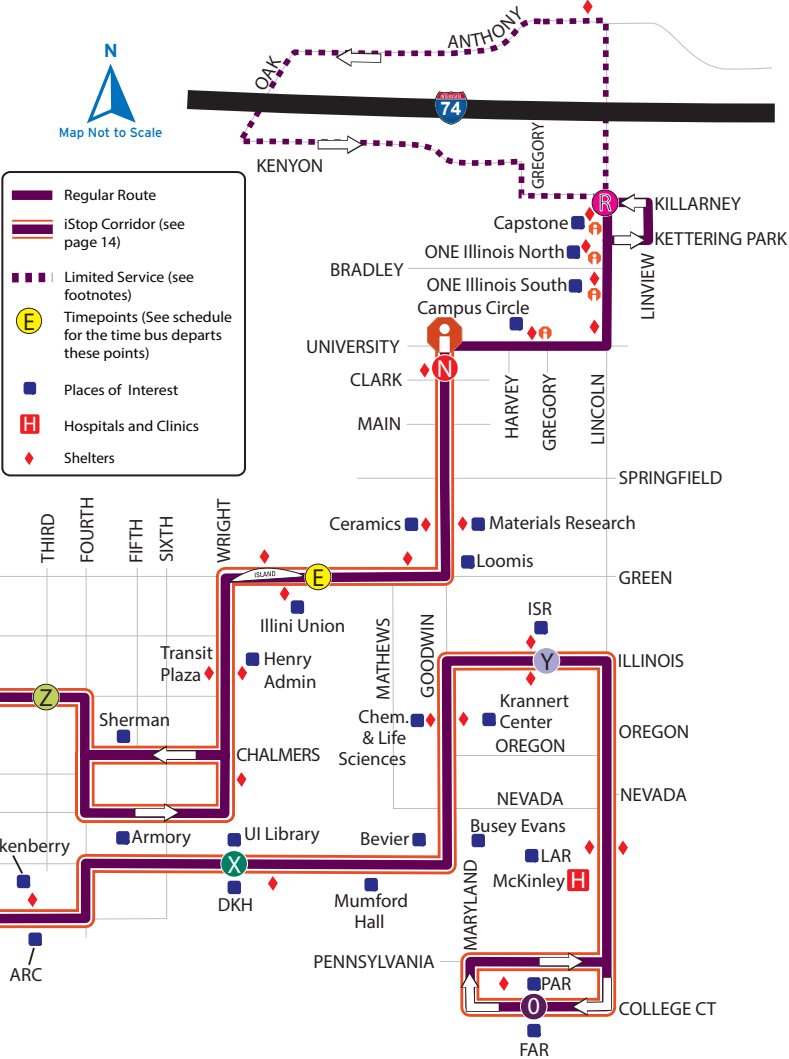


This route serves iStops.

Fares are not required at bus stops with an orange sign.

Service may be modified when necessary.

Sign up for custom alerts at mtd.org/account and visit mtd.org for service updates.



22 Illini Limited Weekday

Weekday

Evening

Saturday

Sunday

Operates During UI Breaks (Fall, Winter, and Spring) and Summer Sessions ONLY.
See page 3 for a complete service calendar.


NORTHBOUND				SOUTHBOUND			
Activities & Recreation (ARC) (South Side)	Illini Union (South Side Shelter)	University & Goodwin (SE Corner)	Lincoln & Killarney (NE Corner)	Lincoln & Killarney (SE Corner)	Goodwin & Clark (NW Corner)	Illini Union (Island Shelter)	Activities & Recreation (ARC) (North Side)
X	E	N	R	R	N	E	X
5762	6451	1327	4225	4225	7312	6451	5762
6:38A 6:58 7:18	6:48A 7:08 7:28	6:52A 7:12 7:32	L6:57A 7:17 L7:37	6:57A 7:22 7:37	7:08A 7:28 7:48	7:11A 7:31 7:51	7:18A 7:38 7:58
Trips operate every 20 minutes at the following times each hour				Trips operate every 20 minutes at the following times each hour			
:38	:48	:52	:57	:37	:48	:51	:58
:58	:08	:12	:17	:02	:08	:11	:18
:18	:28	:32	:37	:22	:28	:31	:38
Last trips				Last trips			
5:58	6:08	6:12	L6:17	6:02	6:08	6:11	6:18
6:18	6:28	6:32	6:37	6:17	6:28	6:31	6:38
6:38	6:48	6:52	S6:57	6:42	6:48	6:51	S6:58

Stop Codes
(for more info, see pg. 11)

- L At 6:57A, 7:37A, 8:37A, 12:17P, 3:17P, 4:17P, 5:17P, and 6:17P from Lincoln & Killarney, these trips operate Killarney to Lincoln to Anthony to Oak to Kenyon to Lincoln resuming 22 Illini Limited South at the southwest corner of Lincoln & Killarney. At all other times, operates regular route. These trips will not serve Kettering Park & Linview.
- S This trip continues into evening service as the 220 Illini Limited Evening. Please refer to the 220 Illini Limited for exact route and schedule.
- ❖ End of route.

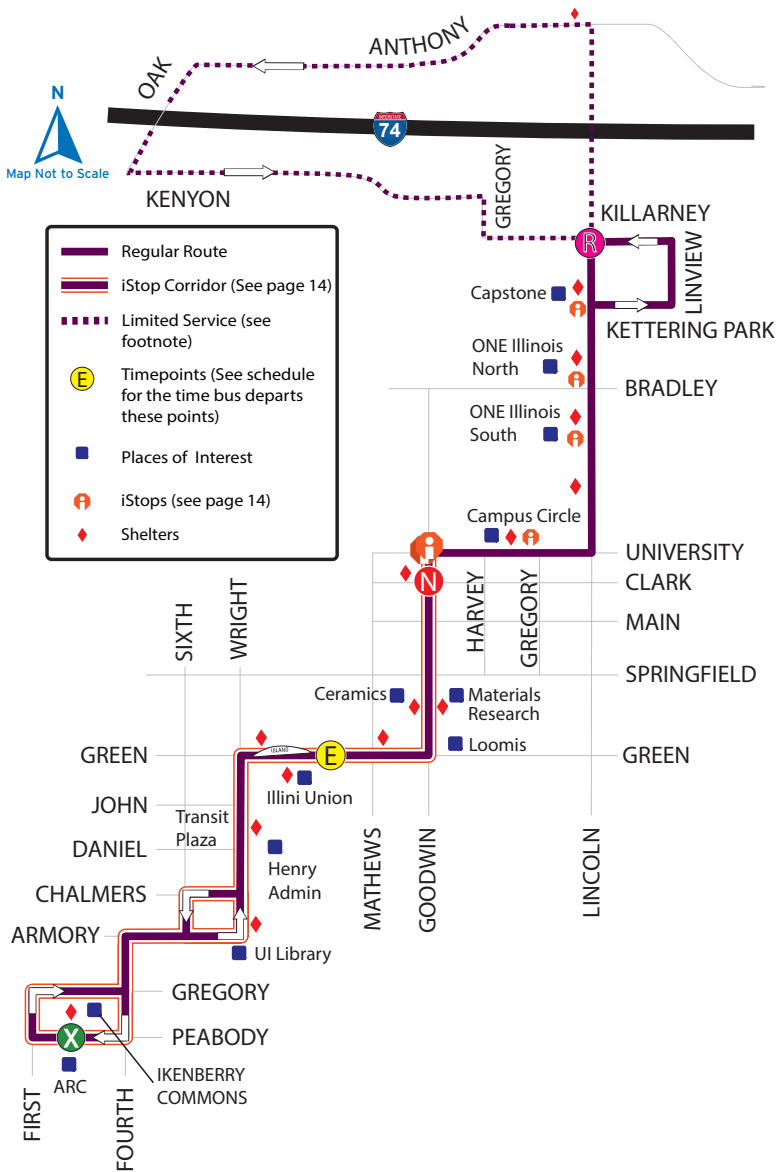
Service may be modified when necessary.

Sign up for custom alerts at mtd.org/account and visit mtd.org for service updates.



This route serves iStops.

Fares are not required at bus stops with an orange sign.




- Weekday
- Evening
- Saturday
- Sunday

NORTHBOUND					SOUTHBOUND		
Water Survey (East Side)	Lot E-14 (North Shelter)	Transit Plaza (East Shelter)	University & Wright (SE Corner)	University & Wright (SE Corner)	Transit Plaza (West Shelter)	Lot E-14 (South Shelter)	Water Survey (West Side)
G	Q	T	U	U	T	Q	G
1216	3513	7411	6365	6365	7411	3513	1216
7:30A	7:34A	7:42A	7:46A	7:46A	7:56A	8:04A	8:08A
7:45	7:49	7:57	8:01	8:01	8:11	8:19	8:23
8:15	8:19	8:27	8:31	8:31	8:41	8:49	8:53
8:30	8:34	8:42	8:46	8:46	8:56	9:04	9:08
9:00	9:04	9:12	9:16	9:16	9:26	9:34	9:38
9:15	9:19	9:27	9:31	9:31	9:41	9:49	9:53
9:45	9:49	9:57	10:01	10:01	10:11	10:19	10:23
10:00	10:04	10:12	10:16	10:16	10:26	10:34	10:38
10:30	10:34	10:42	10:46	10:46	10:56	11:04	11:08
10:45	10:49	10:57	11:01	11:01	11:11	11:19	11:23
11:15	11:19	11:27	11:31	11:31	11:41	11:49	11:53
11:30	11:34	11:42	11:46	11:46	11:56	12:04P	12:08P
12:00P	12:04P	12:12P	12:16P	12:16P	12:26P	12:34	12:38
12:15	12:19	12:27	12:31	12:31	12:41	12:49	12:53
12:45	12:49	12:57	1:01	1:01	1:11	1:19	1:23
1:00	1:04	1:12	1:16	1:16	1:26	1:34	1:38
1:30	1:34	1:42	1:46	1:46	1:56	2:04	2:08
1:45	1:49	1:57	2:01	2:01	2:11	2:19	2:23
2:15	2:19	2:27	2:31	2:31	2:41	2:49	2:53
2:30	2:34	2:42	2:46	2:46	2:56	3:04	3:08
3:00	3:04	3:12	3:16	3:16	3:26	3:34	3:38
3:15	3:19	3:27	3:31	3:31	3:41	3:49	3:53
3:45	3:49	3:57	4:01	4:01	4:11	4:19	4:23
4:00	4:04	4:12	4:16	4:16	4:26	4:34	4:38
4:30	4:34	4:42	4:46	4:46	4:56	5:04	5:08
4:45	4:49	4:57	5:01	5:01	5:11	5:19	5:23
5:15	5:19	5:27	5:31	5:31	5:41	5:49	5:53
5:30	5:34	5:42	5:46	5:46	5:56	6:04	6:08
6:00	6:04	6:12	6:16	6:16	6:26	6:34	6:38
6:15	6:19	6:27	6:31❖				
6:45	6:49	6:57	7:01❖				

Stop Codes (for more info, see pg. 11)

Service may be modified when necessary.

Sign up for custom alerts at mtd.org/account and visit mtd.org for service updates.





This route serves iStops.


Fares are not required at bus stops with an orange sign.


❖ End of route.




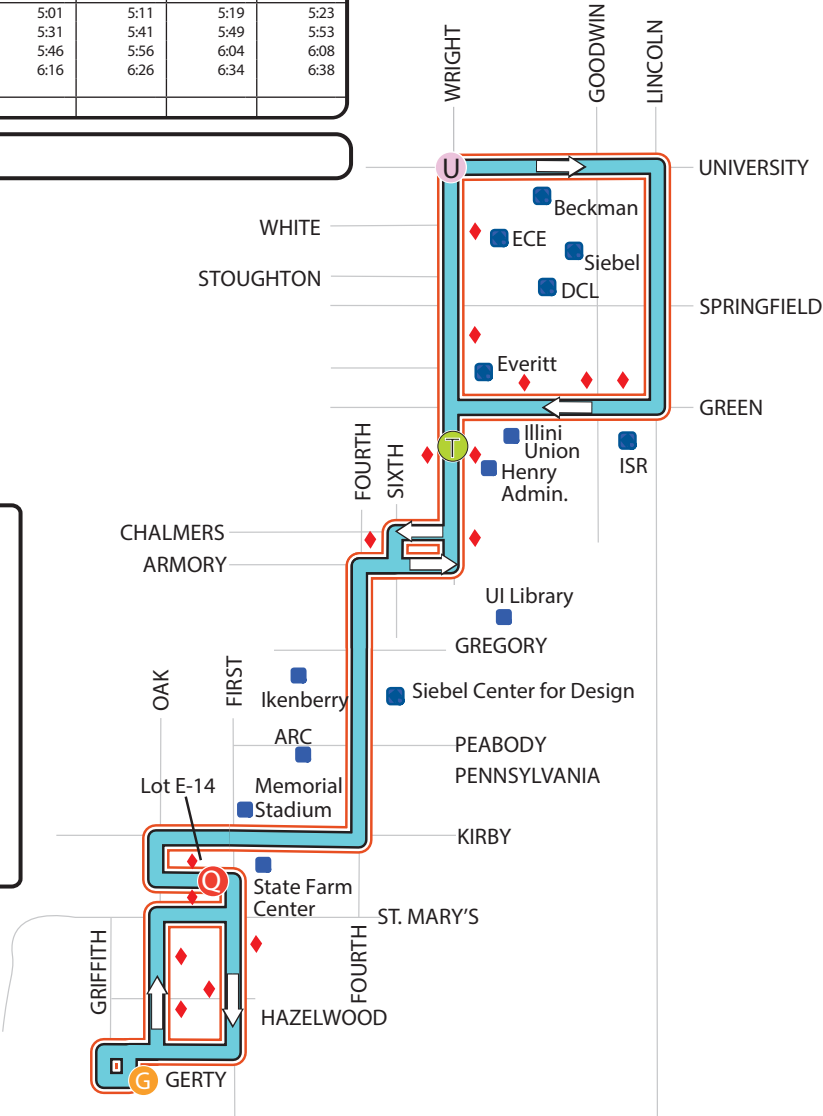
 Regular Route

 iStop Corridor (see page 14)

 Timepoints (see schedule for the time bus departs these points)

 Places of Interest

 Shelters

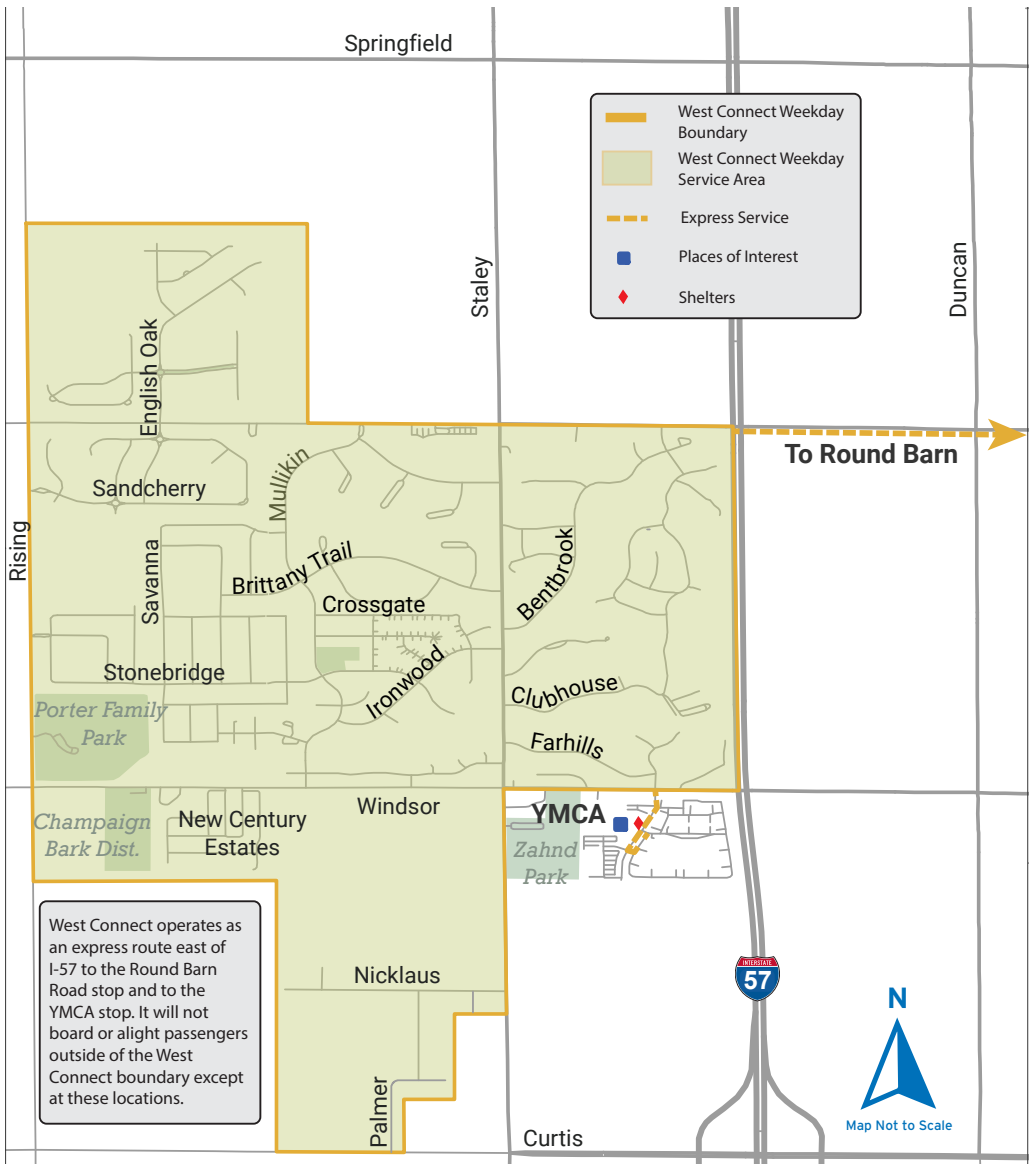


West Connect is a van service that operates within a designated service boundary (shown) not served by fixed routes. West Connect provides curb-to-curb service that connects outlying areas to fixed-route service.

NOTICE - West Connect has limited availability at this time. Please give us a call at 217.384.8188 for assistance with trip planning for this service.

Requesting Service

Requests will be taken until 6:00P for trips to be completed by 6:30P. When you call, provide your contact information, pickup location, and destination. If your trip is within the West Connect boundaries or at the Round Barn Road or Stephens Family YMCA transfer locations, the Dispatcher will enter the trip into the system, and will give you the details of the trip. As a courtesy to other West Connect passengers, please be at the scheduled location when the Operator arrives. Upon arriving at a pick-up location, the West Connect Operator will only wait two minutes for passengers to board before continuing to the next scheduled pick-up/drop-off location.



- Weekday
- Evening
- Saturday
- Sunday

Weekday

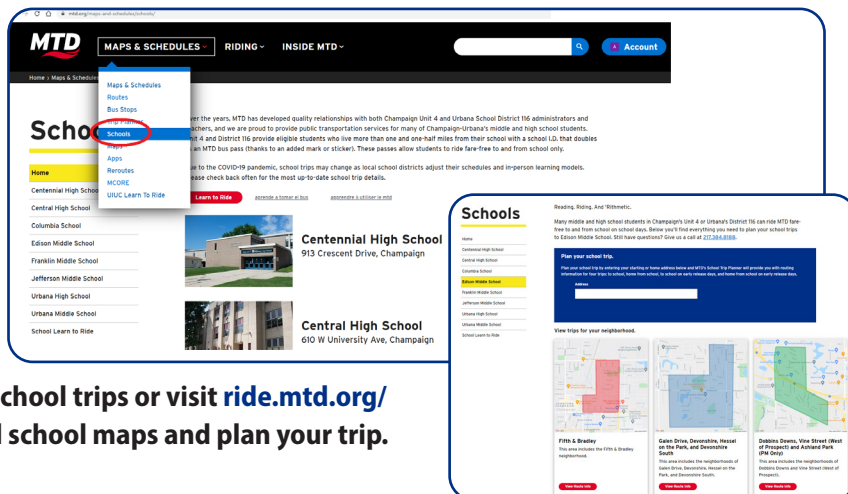
Evening

Saturday

Sunday

The following footnotes provide information for route deviations of routes on Champaign and Urbana Middle and High School days only. These trips are available to the public-at-large.

See page 10 and 13 for more information about school trips or visit ride.mtd.org/schools to view individual school maps and plan your trip.



1 Yellow Weekday

- C On school days only this trip serves Central and Centennial High Schools. Begins route at Boardwalk & Baytowne at 7:20A and continues Boardwalk to Interstate to Prospect to Newton to Leggett to Bardeen to Toalson to Interstate to Prospect to Town Center to Market Place Outer Drive to Market to Bradley to State to Church to Mattis to Round Barn Road to Crescent. This trip ends at Crescent & William.
- E On school days only this trip serves Edison Middle School, Central High School, and Franklin Middle Schools. Trip begins at First & St. Mary's at 7:02A and continues via First to Curtis to Paddock West to Paddock East to Curtis to Neil to Burwash to Lyndhurst to Park Lane to Prospect to Devonshire to Neil to Green to Prospect to University to Randolph to Bradley to Harris. This trip ends at Harris & Bradley.
- F On school days only this trip serves Franklin Middle School. Begins route at Harris & Harvard at 3:05P then continues via Harris to Vine to Randolph to Bradley to Neil to Town Center to Market Place Outer Drive to Market to Bradley to Fifth to Washington to Second. Trip ends at Second & University.
- J On school days only this trip serves Edison and Jefferson Middle Schools. Begins route at Market Place West Entrance and Neil at 7:07A and continues Market Place Outer Drive to Market Place Northeast Entrance to Market to Bradley to Neil to Beardsley to Randolph to Bradley to State to Green to Prospect to John to Crescent. This trip ends at Crescent & Sangamon.
- M On school days only this trip serves Centennial High School. Begins route at Crescent & William at 3:25P then continues via Crescent to Sangamon to Mattis to Bradley resuming regular route at Bradley & Neil until Prospect & Town Center. At Prospect & Town Center, bus continues Prospect to Newton to Leggett to Bardeen to Toalson to Interstate to Prospect to Town Center to Boardwalk to Marketview to Anthony to Campbell to Queensway to Roland to Walters to Anthony to Mattis. If passengers are still aboard at Anthony & Mattis, bus will continue Mattis to Paula ending at Paula & McKinley.
- T This trip departs from Central High School at 3:30P continuing via Lynn to University to Second to Washington to Fifth to Bradley to Market to Market Place Outer Drive to Neil to Interstate to Toalson to Bardeen to Leggett to Newton.

3 Lavender Weekday

- C On school days only this trip serves Central High School. Begins route at 3:25P at Lynn & University then continues via University to Elm to Vine, resuming regular 3 Lavender North at Vine & Elm. If passengers aboard, route will continue via Anthony to Marketview to Boardwalk to Town Center to Neil.
- D On school days only this trip serves Edison Middle School and Central High School. Begins route at Neil & Town Center at 6:55A and continues via Town Center to Boardwalk to Marketview to Prospect to Bloomington to Mattis to Paula. Due at Paula & Mattis at 7:05A, the route continues via regular route to Paula & McKinley, then continues via McKinley to Bradley to Prospect to University.
- E On school days only this trip serves Jefferson Middle School. Begins route on Crescent at 2:45P and continues via Crescent to John to Mattis to Bradley to McKinley to Paula where it resumes regular 3 Lavender North. If passengers are still aboard, route will continue via Anthony to Marketview to Boardwalk to Interstate to Prospect to Newton to Leggett to Bardeen to Toalson to Interstate.
- F On school days only this trip serves Franklin Middle School. Leaves regular route at Vine & Harris then continues via Maple to Prospect to Bradley to Harris, due at Harris & Harvard at 3:10P. Trip then continues via Harvard to Prospect to Bradley to Harris to regular route. If passengers are onboard, the trip will continue Boardwalk to Interstate to Prospect to Newton to Leggett to Bardeen to Toalson to Interstate.
- H On school days only this trip serves Central High School. Leaves regular route at State & Church and continues via Church to Lynn to University to Chester to regular 3 Lavender North.
- J On school days only this trip serves Jefferson Middle School and Centennial High School. Leaves regular route at Paula & McKinley and continues via McKinley to Bradley to Mattis to John to Crescent. Trip ends at Crescent & Sangamon.
- M On school days only this trip serves Edison Middle School. Leaves regular route at State & Church and continues via State to Green to Neil to Walnut to University to Illinois Terminal.

***NOTE - MTD service may be adapted as school districts modify their schedules.**

Learn more at ride.mtd.org/schools.

School Day/Route Footnotes Continued Next Page

5 Green Weekday

- C On school days only these trips serve Urbana Middle School. Buses are due at Main & Brady at 8:00A; Washington & Kinch at 8:10A; and Washington & Lierman at 8:10A.
- E On school days only these trips serve Copper Ridge, Ironwood, and Robeson West areas as the 5 Green Express. Please refer to the 5 Green Express for exact route and schedule.
- F On school days only these trips serve Lincolnshire Fields West, Trails at Brittany, Turnberry Ridge, and Glenshire as the 5 Green Express. Please refer to the 5 Green Express for exact route and schedule.
- H On school days only these trips serve Urbana High School. Buses are due at Washington & Lierman at 7:27A and Florida & Philo at 7:40A. Leaves regular route at Florida & Philo via Florida to Race to Urbana High School.
- T On school days only these trips serve Glenshire, Turnberry Ridge, Trails at Brittany, Lincolnshire Fields West, Ironwood, and Copper Ridge areas as the 5 Green Express. Please refer to the 5 Green Express for exact route and schedule.
- U On Urbana school days only the 2:20P and 3:15P trips serve Urbana High School, beginning route at Race & Iowa then continuing via Washington to Vine to regular 5 Green East as far as Main & Smith. Bus then loops through Edgewood via 6 Orange routing ending trip at Rt. 150 & Dodson. The 3:45P trip begins on the west side of Vine at Fairlawn then follows above routing.
- Z On school days only this trip serves Franklin Middle School and Central High School. Leaves Round Barn Road to Country Fair Drive to Springfield to Mattis to Bradley to Harris to Vine to Lynn. This trip ends at Lynn & University.

5 Green Express Weekday

- E On school days only these trips serve Copper Ridge, Ironwood, and Robeson West. Begins route at Staley & Ironwood at 7:00A and 7:40A then continues via Ironwood to Crossgate to Mullikin to Copper Ridge to Staley to Farhills to Fields South to Windsor to Windover to Countrybend to Springhill to Meadows West to Duncan. 7:00A trip continues via Duncan to Windsor to Mattis to Broadmoor to Mayfair to Kirby to Crescent to John to Mattis to Round Barn Road due at 7:31A and then continues via Round Barn Road to Springfield to Mattis to Bradley to Harris to Vine to Lynn. Trip ends at Lynn & University. 7:40A trip continues via Duncan to Kirby to Crescent to John to Mattis to Round Barn Road due at 8:05A.
- F On school days only these trips serve Lincolnshire Fields West, Trails of Brittany, Turnberry Ridge & Glenshire. Begins route at Cobblefield & Bentbrook at 7:02A then continues via Cobblefield to Bentbrook to Staley to Brittany Trail to Mullikin to Curtis Meadow to Staley to Inverness to Cobblefield to Kirby to Crescent to John to Mattis to Round Barn Road. The 7:00A trip is due to arrive at Round Barn Road at 7:31A and then continues via Country Fair Drive to Springfield to Mattis to Bradley to Harris. Trip ends at Harris & Harvard.
- P On school days only these trips serve Glenshire, Turnberry Ridge, Trails of Brittany, Lincolnshire Fields West, Ironwood, and Copper Ridge. Trips operate via Kirby to Cobblefield to Inverness to Staley to Curtis Meadow to Mullikin to Brittany Trail to Staley to Pinecrest to Bentbrook to Staley to Ironwood to Crossgate to Mullikin to Copper Ridge to Staley. At 2:40P trip leaves Crescent & Sangamon via Crescent to Kirby, due at Kirby & Duncan at 2:50P, and then continues via routing above. The 3:15P trip begins at Green & State at 2:50P and continues via Green to Prospect to Bradley to Harris, due at Harris & Harvard at 2:55P. Trip continues from Harris & Harvard at 3:00P via Harris to Vine to Prospect to John to Mattis to Kirby, due at Kirby & Duncan at 3:15P, and then continues via routing above. The 3:33P trip begins at Lynn & University at 3:20P and continues via State to Springfield to Mattis to Round Barn Road, due at 3:33P. At 3:33P trip leaves Round Barn Road to Country Fair Drive to Springfield to Duncan, due at Kirby & Duncan at 3:38P, and then continues via routing above. The 3:30P trip begins at Crescent & William at 3:25P and continues via Crescent to Kirby, due at Kirby & Duncan at 3:30P, then continues via routing above.
- Q On school days only these trips serve Maynard Lake, Lincolnshire Fields East, Cherry Hills, Rolling Acres, and Robeson West from Kirby & Duncan via regular 5 Green Express West to Cherry Hills & Curtis. Trips will enter Rolling Acres and continue to Robeson West if passengers are still aboard. Westbound trips leave regular route at Curtis & Cherry Hills and continue via Curtis to Duncan to Rolling Acres to Valkar to Meadow to Curtis to Duncan to Meadows West to Springhill to Countrybend to Windover. At 2:50P the trip begins route at Green & State and continues via Green to Prospect to Bradley to Harris, due at Harris & Harvard at 2:55P. Trip continues from Harris & Harvard at 3:00P via Harris to Vine to Prospect to John to Mattis to Kirby, due at Kirby & Duncan at 3:15P, then continues via 5 Green Express West routing above.
- T On school days only AM Eastbound trips enter Rolling Acres. Eastbound trips leave regular route at Curtis & Cherry Hills and continue via Curtis to Duncan to Rolling Acres to Valkar to Meadow to Curtis to Cherry Hills to regular route. Westbound trips will enter Rolling Acres and continue to Robeson West if passengers aboard. PM Westbound trips leave regular route at Curtis & Cherry Hills and continue via Curtis to Duncan to Rolling Acres to Valkar to Meadow to Curtis to Duncan to Meadows West to Springhill to Countrybend to Wendover Place.
- Z On school days only this trip serves Franklin Middle School and Central High School. Leaves Round Barn Road to Country Fair Drive to Springfield to Mattis to Bradley to Harris to Vine to Lynn. This trip ends at Lynn & University.

6 Orange Weekday

- H On school days only this trip serves Urbana High School. Leaves regular route at Smith & Route 150 via Smith to Main to Lierman. Continues as a 5 Green West at Lierman & Washington at 7:27A.
- K On school days only this trip serves Urbana Middle School. Begins route on the west side of Vine & Fairlawn and then continues via Vine to Pennsylvania to Anderson to Fairlawn to Vine to Kerr to Eastern to Perkins to Carroll to Cunningham to University to Route 150 to regular 6 Orange East.
- U On school days only this trip serves Urbana Middle School. Trip starts as a 6 Orange West at Route 150 & East Dodson at 8:00A. Continues via Slayback to Smith to Route 150 to University to Vine to Urbana Middle School.
- Y On school days only these trips serve Urbana High School. Begins route at Race & Iowa at 2:20P and 3:15P then continues via Race to Washington to Race to Illinois to Vine to University to Route 150 to regular 6 Orange East.

**NOTE - MTD service may be adapted as school districts modify their schedules.*

7 Grey Weekday

Weekday

Evening

Saturday

Sunday

- B On school days only this trip serves Central and Centennial High Schools. Leaves Fifth & Bradley at 7:35A via regular route to Second to University to Chestnut to Main/Church to Mattis to Round Barn Road to Crescent, ending at Centennial.
- C On school days only this trip serves Centennial High School. Begins route on Crescent at 3:30P and continues via Crescent to Sangamon to Mattis to University, resuming regular route at University & Prospect.
- D On school days only this trip serves Edison Middle School. Begins route at Green & State at 2:50P and continues via Green to Elm to Springfield to Randolph to University, resuming regular route at University & Randolph. If passengers are still aboard at Fifth & Bradley, route will continue via Bradley to Market to Market Place Outer Drive to Town Center to Neil.
- E On school days only this trip serves Westlake, Timberline, and Parkland Ridge areas and will divert to Edison Middle School. On school days this trip does not serve Parkland College Main Stop. Trip begins at 6:54A at the NW corner of Duncan & Clayton via Clayton to Crestwood to Bradley to Alpine to Valerie to Bonnie Blair to Duncan to Bradley to Pomona to Clayton to the SW corner of Bradley & Clayton due at 7:07A. Trip then continues from Bradley & Clayton via regular 7 Grey East as far as University & State. At University & State trip leaves regular route and continues via State to Green to Randolph to Bradley to State and then resumes regular route at State & University.
- F On school days only this trip serves Urbana Middle School. Begins route on the west side of Vine at Fairlawn and then continues via Vine to Michigan to Race to Washington to Race to Illinois to Vine to University to regular 7 Grey West.
- J On school days only this trip serves Edison and Jefferson Middle Schools. Leaves regular route at University & Chester and continues via University to Randolph to Bradley to State to Green to Prospect to John to Crescent. Trip ends at Crescent & Sangamon.
- K On school days only this trip serves Central High School. Begins route at 3:25P at Lynn & University then continues the regular 7 Grey East route. Route does not enter Illinois Terminal and ends at Bradley & Romine.
- M On school days only this trip serves Urbana Middle School. Leaves regular route at University & Broadway via University to Vine.
- N On Champaign school days only, trip leaves Fourth & Bradley at 7:35A and continues Bradley to Fifth to Washington to Second to University to Chestnut to Main to Church to Mattis to Round Barn Road to Crescent. This trip ends at Crescent & William.
- P On school days only this trip serves Central High School. Begins route at Lynn & University at 3:25P and continues via Lynn to University to Elm to Church. At Church & Elm continues via regular 7 Grey West to Williamsburg & Mattis. At Williamsburg & Mattis leaves regular route and continues via Mattis to Bradley to Clayton to Pomona to Bradley to Duncan to Bonnie Blair to Valerie to Alpine to Bradley to Crestwood to Clayton. Trip ends at Clayton & Duncan.
- S On school days only this trip serves Jefferson Middle School. Begins route on Crescent at 2:45P and continues via Crescent to John to Mattis to University, resuming regular route at University & Prospect.
- T On school days only this trip serves Urbana High School. AM trips leave regular route at Vine & Elm via Vine to Pennsylvania to Race. PM trip begins at Race & Iowa at 2:20P and also at 3:20P and continues via Race to Washington to Race to Illinois to Vine to University to regular 7 Grey West.
- V On school days only this trip serves Edison Middle School. Begins route at Green & State at 2:50P and continues via Green to Prospect to regular 7 Grey West route at Prospect & Church. This trip ends at Williamsburg & Mattis.

8 Bronze Weekday

- C On school days only this trip operates Race to Washington to Vine, resuming regular route at Vine & Pennsylvania.
- M On school days only this trip serves Urbana Middle School. Leaves regular route at Vine & Pennsylvania via Vine to Michigan to Urbana Middle School.

9A Brown Weekday

- C On school days only this trip serves Westlake, Timberline, and Parkland Ridge areas and diverts to Franklin Middle School and Central High School. Trip begins at the northwest corner of Duncan & Clayton at 7:20A and continues via Clayton to Crestwood to Bradley to Alpine to Valerie to Bonnie Blair to Duncan to Bradley to Pomona to Clayton to Bradley. Trip continues via regular 9A Brown route, due to Bradley & Mattis at 7:30A, as far as Bradley & Harris. At Bradley & Harris, trip leaves regular route and continues via Harris to Vine to Lynn.
- E On school days only this trip serves Jefferson and Edison Middle Schools. Begins route on Crescent at 2:45P, then continues via Crescent to John to Mattis to Springfield to State to Green, due at Green & State at 2:55P. Trip then continues via Green to Prospect to Devonshire to Galen to Windsor to Winward to Sussex to Galen to Prospect to Park Lane to Lyndhurst to Burwash to Neil to Curtis to Paddock West to Paddock East to Curtis to First. This trip ends at First & Gerty.
- R On school days only this trip serves Franklin Middle School and Central High School. Begins route at Harris & Harvard at 3:10P, then continues via Harris to Vine to Lynn, due at Lynn & University at 3:20P. Trip then continues via University to State to Kirby to Prospect to Devonshire to Galen to Windsor to Winward to Sussex to Galen to Prospect to Park Lane to Lyndhurst to Burwash to Neil to Curtis to Paddock West to Paddock East to Curtis to First. This trip ends at First & Gerty.

9B Brown Weekday

- E On school days only this trip serves Edison Middle School. Trip begins at Green & State at 2:50P and continues via Green to Elm to Springfield to Randolph to Bradley to Clayton to Pomona to Bradley to Duncan to Bonnie Blair to Valerie to Alpine to Bradley to Crestwood to Clayton. This trip ends at Clayton & Duncan.
- F On school days only this trip serves Franklin Middle School. Trip begins at Harris & Harvard at 3:05P and continues via Harris to Maple to Prospect to Bradley to Williamsburg to Mattis to Bradley to Clayton to Pomona to Bradley to Duncan to Bonnie Blair to Valerie to Alpine to Bradley to Crestwood to Clayton. This trip ends at Clayton & Duncan.
- W On school days only this trip serves Edison and Franklin Middle Schools, and Central High School. Trip begins at Prospect & Galen at 7:16A and continues via Galen to Sussex to Winward to Windsor to Galen, due at Galen & Windsor at 7:23A. Trip continues via Galen to Broadmoor to Prospect to Kirby to Neil to Green to Prospect to University to Randolph to Bradley to Harris. This trip ends at Harris & Bradley.

10 Gold Weekday

- E On school days only this trip enters Liberty Commons via Columbia to Hancock to Hamilton to Jefferson to Columbia to Brownfield to regular route. Morning trip leaves regular route at Broadway & University via University to Vine to Pennsylvania to Race to Urbana High School.
- M On school days only this trip serves Urbana Middle School. Begins route on the west side of Vine & Fairlawn, then goes Vine to Pennsylvania to Race to Elm, resuming regular route at Lincoln Square Parking Garage south side.
- S These trips do not serve Lincoln Square. On school days only these trips serve Urbana High School. Begin route at Race & Iowa at 2:20P and 3:15P then continue via Race to Washington to Race to Elm, resuming regular route at Elm & Broadway but does not serve Lincoln Square. Enters Liberty Commons via Columbia to Hancock to Hamilton to Jefferson to Columbia to Brownfield to regular route.
- U On school days only this trip serves Urbana Middle School. Route begins at 8:00A at Ivanhoe Estates. Leaves regular route at Broadway & University via University to Vine to Urbana Middle School.

16 Pink Weekday

- T On Champaign school days only, this trip serves Central High School and Edison and Franklin Middle Schools. Begins route at Kirby & Cobblefield at 7:00A and continues Cobblefield to Inverness to Staley to Wildflower to Switchgrass to Summer Sage to Bluegrass to Boulder Ridge to Farley to Pebblebrook to Bluegrass to Bradley to Duncan to Springfield to State to Green to Randolph to Bradley to Harris.
- U On Champaign school days only, this trip serves Centennial High School and Jefferson Middle School. Begins route at Kirby & Cobblefield at 7:15A and continues Cobblefield to Inverness to Staley to Wildflower to Switchgrass to Summer Sage to Bluegrass to Boulder Ridge to Farley to Pebblebrook to Bluegrass to Bradley to Crestwood to Clayton to Duncan to Springfield to Country Fair Drive to Round Barn Road to Crescent. The trip ends at Crescent & Sangamon.
- W On school days only this trip serves Jefferson Middle School and Centennial High School. The trip operates Cobblefield to Bentbrook to Staley to Curtis Meadow to Mullikin to Brittany Trail Drive to Staley to regular route to Mattis to Kirby to Crescent to John to Mattis to regular route.
- X On Champaign school days only, this trip serves Jefferson Middle School. The trip begins at Crescent & Sangamon and continues Crescent to Kirby to Duncan to Clayton to Crestwood to Bradley to Bluegrass to Boulder Ridge to Farley to Pebblebrook to Bluegrass to Summer Sage to Switchgrass to Wildflower to Staley to Inverness to Cobblefield to Kirby.
- Y On Champaign school days only, this trip serves Central High School and Franklin and Edison Middle Schools. The trip begins at State & Green and continues Green to Prospect to Bradley to Harris to Vine to State to Church to Mattis to Bradley to Bluegrass to Boulder Ridge to Farley to Pebblebrook to Bluegrass to Summer Sage to Switchgrass to Wildflower to Staley to Inverness to Cobblefield to Kirby.
- Z On Champaign school days only, this trip serves Centennial High School. The trip begins at Crescent & William and continues Crescent to Kirby to Duncan to Clayton to Crestwood to Bradley to Bluegrass to Boulder Ridge to Farley to Pebblebrook to Bluegrass to Summer Sage to Switchgrass to Wildflower to Staley to Inverness to Cobblefield to Kirby.

Weekday

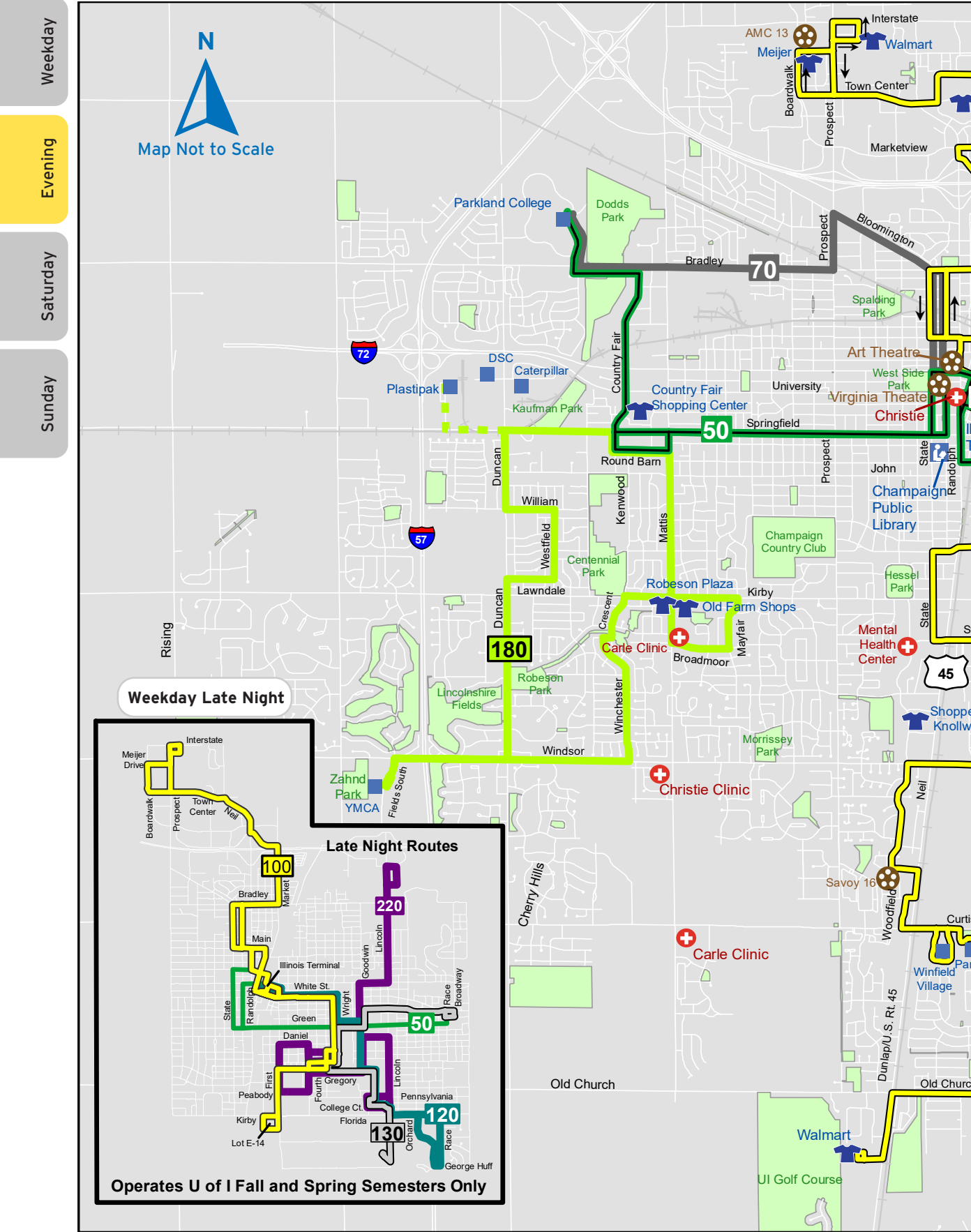
Evening

Saturday

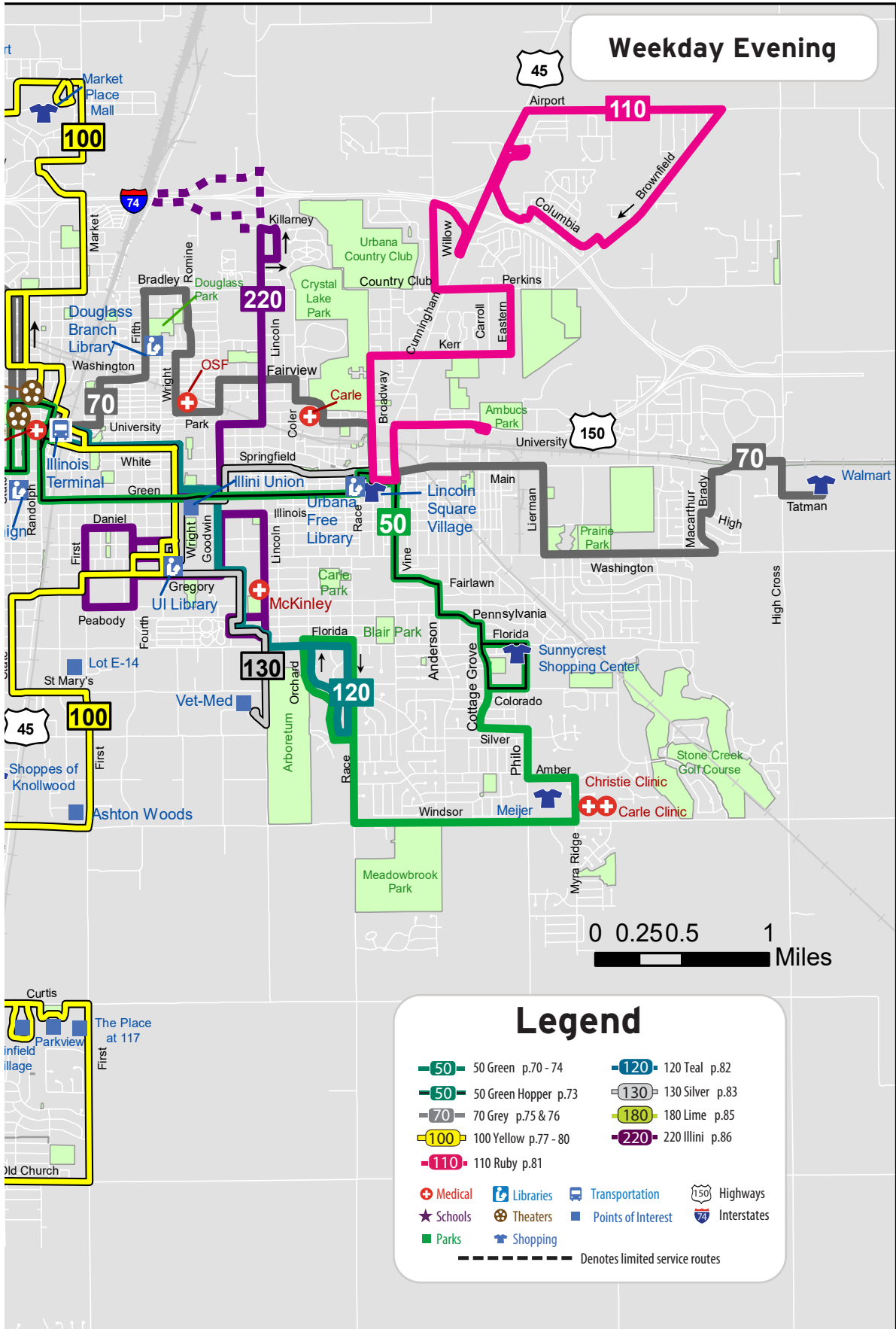
Sunday

**NOTE - MTD service may be adapted as school districts modify their schedules.*

Weekday Evening & Late Night System Maps



Weekday Evening & Late Night System Maps



- Weekday
- Evening
- Saturday
- Sunday

Weekday

Evening

Saturday

Sunday

50 Green Evening									
WESTBOUND									
Orchard Downs (South Shelter)	Windsor & Vine (South Side)	Urbana Meijer (North Side)	Sunnycrest (East Side)	Lincoln Square (Garage South)	Illini Union (North Side Shelter)	Illinois Terminal (Platform B)	Springfield & Willis (NE Corner)	Round Barn Road (North Side)	Parkland College (Main Stop)
N	P	D	Q	F	E	C	R	B	M
7317	1637	5053	6464	5137	6451	3121	3315	4568	3534
								M7:19P	7:25P
6:56P	7:02P	7:07P	7:14P	7:23P	7:29P	7:37P	7:44P	7:49	7:55
7:26	7:32	7:37	7:27	7:38	7:44	7:52	7:59	8:05	8:11
7:56	8:02	8:07	7:42	7:53	7:59	8:07	8:14	8:19	8:25
			8:12	8:23	8:29	8:37	8:44	8:49	8:55
			8:27	8:38	8:44	8:52	8:59	9:05	9:11
8:26	8:32	8:37	8:42	8:53	8:59	9:07	9:14	9:19	9:25
			8:57	9:08	9:14	9:22	9:29	9:35	9:41
8:56	9:02	9:07	9:12	9:23	9:29	9:37	9:44	9:49	9:55
9:26	9:32	9:37	9:42	9:53	9:59	10:07	10:14	10:19	10:25*
			9:57	10:08	10:14	10:22	10:29	P10:35*	
9:56	10:02	10:07	10:12	10:23	10:29	10:37	10:44	RP10:49	
			10:27	10:38	10:44	P10:52*			
10:26	10:32	10:37	10:42	10:53	10:59	11:11	11:18	R11:23	
10:56	11:02	11:07	11:12	11:23	11:29	R11:37			
			11:34	F11:40*					

Stop Code
(for more
info, see
pg. 11)

- Green Hopper - When traveling westbound, trips operate as far as Parkland College.
- F On late night service days this trip continues to Downtown Champaign.
- M This trip is continued from the 5 Green East. Please refer to the 5 Green for exact route and times.
- P This trip does not serve Parkland College.
- R This trip continues as a 70 Grey Eastbound. Please refer to the 70 Grey Evening for exact route and schedule.
- * End of route.

50 Green Late Night

Operates during UI Fall and Spring Semesters ONLY. Does not operate during UI Breaks (Fall, Winter, and Spring) or Summer Sessions.


See page 3 for a complete service calendar.

WESTBOUND		
Lincoln Square (Garage South)	Illini Union (North Side Shelter)	Illinois Terminal (Platform A)
F	E	C
2571	2115	7534
11:43P	11:48P	11:55P
12:03A	12:08A	12:15A
12:23	12:28	12:35
12:43	12:48	12:55
1:03	1:08	1:15
1:23	1:28	1:35
1:43	1:48	1:55
2:03	2:08	2:15
2:23	2:28	2:35
2:33	2:38	2:45
3:03	3:08	3:15
3:33	3:38	3:45
4:03	4:08	4:15
4:33	4:38	4:45

Stop Code
(for more
info, see
pg. 11)

Friday Late Night ONLY

Trips in red after 3:03A operate only on Friday nights.

 This route serves iStops.

Fares are not required at bus stops with an orange sign.

50 Green Evening

EASTBOUND

Parkland College (Main Stop)	Round Barn Road (North Side)	Springfield & Willis (SW Corner)	Illinois Terminal (Platform A)	Illini Union (South Side Shelter)	Lincoln Square (Garage East)	Sunnycrest (West Side)	Urbana Meijer (South Side)	Windsor & Vine (NE Corner)	Orchard Downs (South Shelter)
M	B	R	C	E	F	Q	D	P	N
3534	4568	3315	3121	6451	5137	6464	5053	1637	7317
	6:40P	6:44P	6:51P	6:59P	7:05P	7:14P	7:19P	7:22P	7:26P
7:03P	7:10	7:14	7:06	7:14	7:20	7:27*			
	7:24	7:28	7:21	7:29	7:35	7:44	7:49	7:52	7:56
7:29	7:40	7:44	7:35	7:43	7:49*				
	7:55	7:59	7:51	7:59	8:05	8:14	8:19	8:22	8:26
	7:55	7:59	8:06	8:14	8:20	8:27*			
8:03	8:10	8:14	8:21	8:29	8:35	8:44	8:49	8:52	8:56
8:18	8:25	8:29	8:36	8:44	8:50	8:57*			
8:33	8:40	8:44	8:51	8:59	9:05	9:14	9:19	9:22	9:26
9:03	9:10	9:14	9:21	9:29	9:35	9:44	9:49	9:52	9:56
9:18	9:25	9:29	9:36	9:44	9:50	9:57*			
9:33	9:40	9:44	9:51	9:59	10:05	10:14	10:19	10:22	10:26
9:48	9:55	9:59	10:06	10:14	10:20	10:27*			
10:03	10:10	10:14	10:21	10:29	10:35	10:44	10:49	10:52	10:56
	10:41	10:45	10:52	11:00	11:06*				
	11:00	11:04	11:11	11:19	11:25	E11:34			
	11:30	11:34	11:41	11:49	11:55*				

Stop Code
(for more
info, see
pg. 11)

Green Hopper - When traveling eastbound, trips operate regular route as far as Cottage Grove & Florida, continuing via Cottage Grove to Colorado resuming as a 50 Green West at Cottage Grove & Colorado.

E This trip operates regular route as far as Cottage Grove & Colorado resuming as a 50 Green West at Cottage Grove & Colorado.

* End of route.

Service may be modified when necessary.

Sign up for custom alerts at mtd.org/account and visit mtd.org for service updates.

50 Green Late Night

Operates during UI Fall and Spring Semesters ONLY. Does not operate during UI Breaks (Fall, Winter, and Spring) or Summer Sessions.

See page 3 for a complete service calendar.

Friday Late Night ONLY

Trips in **red** after 3:16A operate only on Friday nights.

* End of route.

EASTBOUND

Illinois Terminal (Platform A)	Illini Union (South Side Shelter)	Lincoln Square (Garage South)
C	E	F
7534	6451	2571
12:00A	12:10A	12:15A
12:20	12:30	12:35
12:40	12:50	12:55
1:00	1:10	1:15
1:20	1:30	1:35
1:40	1:50	1:55
2:00	2:10	2:15
2:15	2:30	2:30
2:40	2:50	2:55*
2:46	2:55	3:00*
3:16	3:25	3:30
3:46	3:55	4:00
4:16	4:25	4:30
4:46	4:55	5:00*

Stop Code
(for more
info, see
pg. 11)

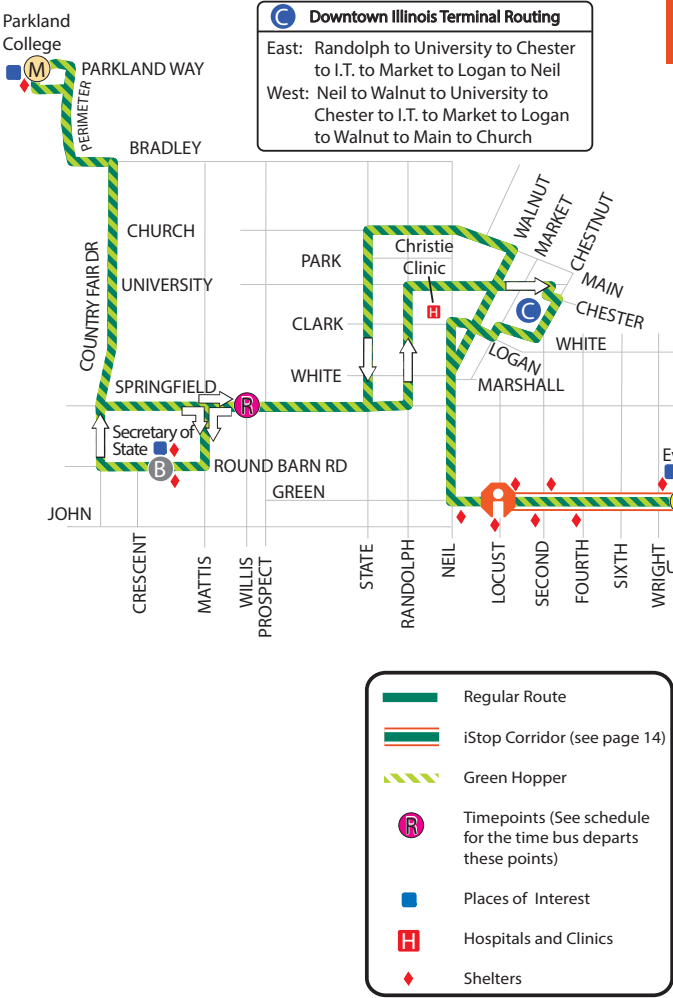
Weekday

Evening

Saturday

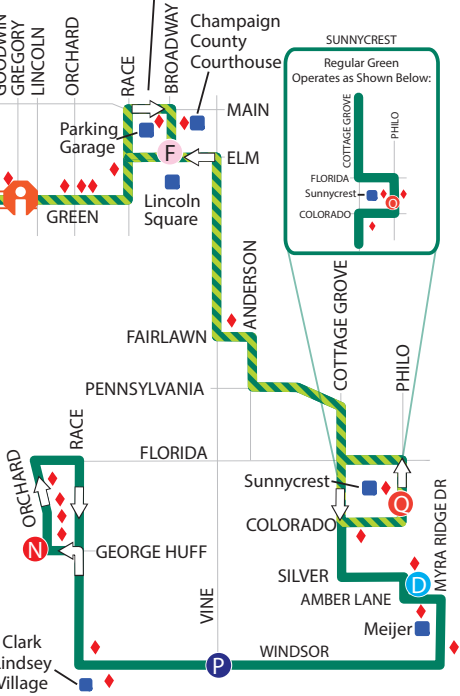
Sunday

- Weekday
- Evening
- Saturday
- Sunday



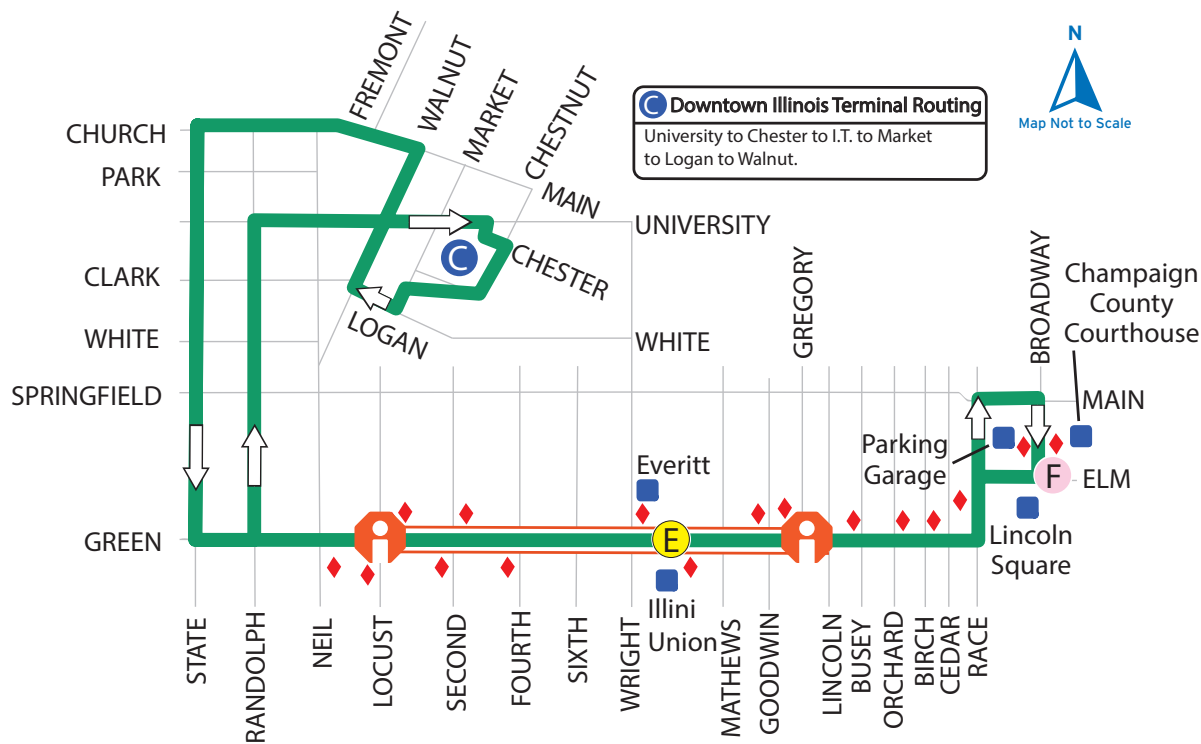
This route serves iStops.
Fares are not required at bus stops with an orange sign.

When serving the Lincoln Square area, eastbound buses operate Race to Main to Broadway to the Lincoln Square Parking Garage East Stop on Broadway. Westbound buses will stop at the Parking Garage South Stop on Elm.



Hoppers run frequently and operate along the central portion of their parent route. The striped area on this map designates the path of the Green Hopper. The times highlighted in green on the timetable are the Green Hopper trips. To distinguish the Green route from its shortened Green Hopper route, look for the "Hopper" designation on the destination sign of an operating bus as shown below.

Operates during UI Fall and Spring Semesters ONLY. Does not operate during UI Breaks (Fall, Winter, and Spring) or Summer Sessions.
See page 3 for a complete service calendar.



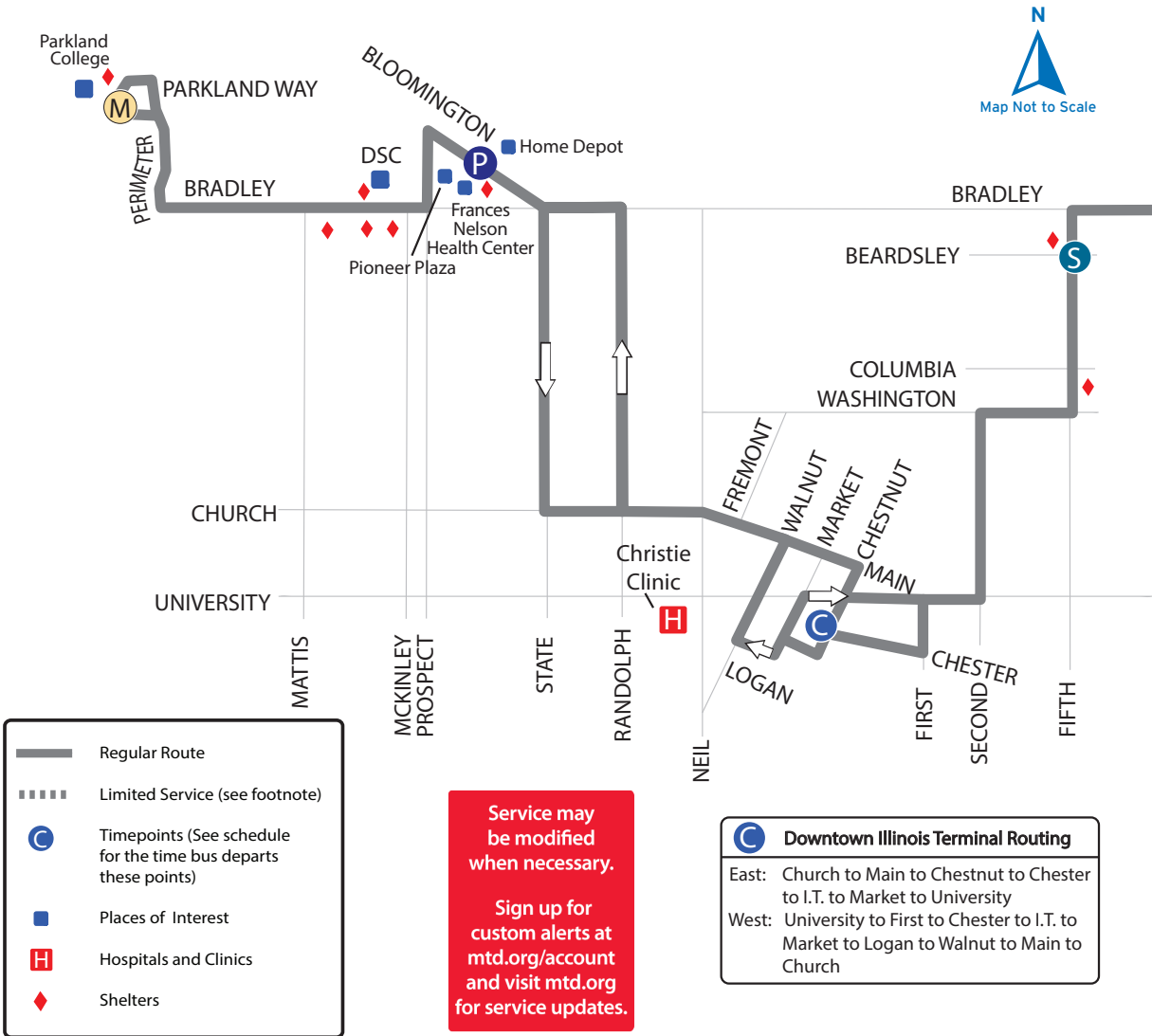
- Weekday
- Evening
- Saturday
- Sunday

- Weekday
- Evening
- Saturday
- Sunday

WESTBOUND								
Urbana Walmart	Main & Brady (SW Far Side)	Washington & Liernan (NE Corner)	Lincoln Square (Courthouse)	Park & Wright (NE Corner)	Fifth & Beardsley (NW Corner)	Illinois Terminal (Platform B)	Bloomington at Home Depot (North Side)	Parkland College (Main Stop)
R	N	O	F	T	S	C	P	M
0127	6357	7344	5137	4255	2054	3121	1426	3534
7:35P	7:37P	7:42P	6:50P	6:58P	7:03P	7:10P	7:18P	7:29P
8:05	8:07	8:12	7:50	7:58	8:03	8:10	8:18	8:29
8:35	8:37	8:42	8:20	8:28	8:33	8:40	8:48	8:59
9:35	9:37	9:42	8:50	8:58	9:03	9:10	9:18	9:29
10:05	10:07	10:13	9:50	9:58	10:03	10:10	10:18	10:29
10:35	10:37	10:43	10:21	10:29	10:34	H10:41		
			10:51	10:59	11:04	K11:11*		

Stop Code (for more info, see pg. 11)

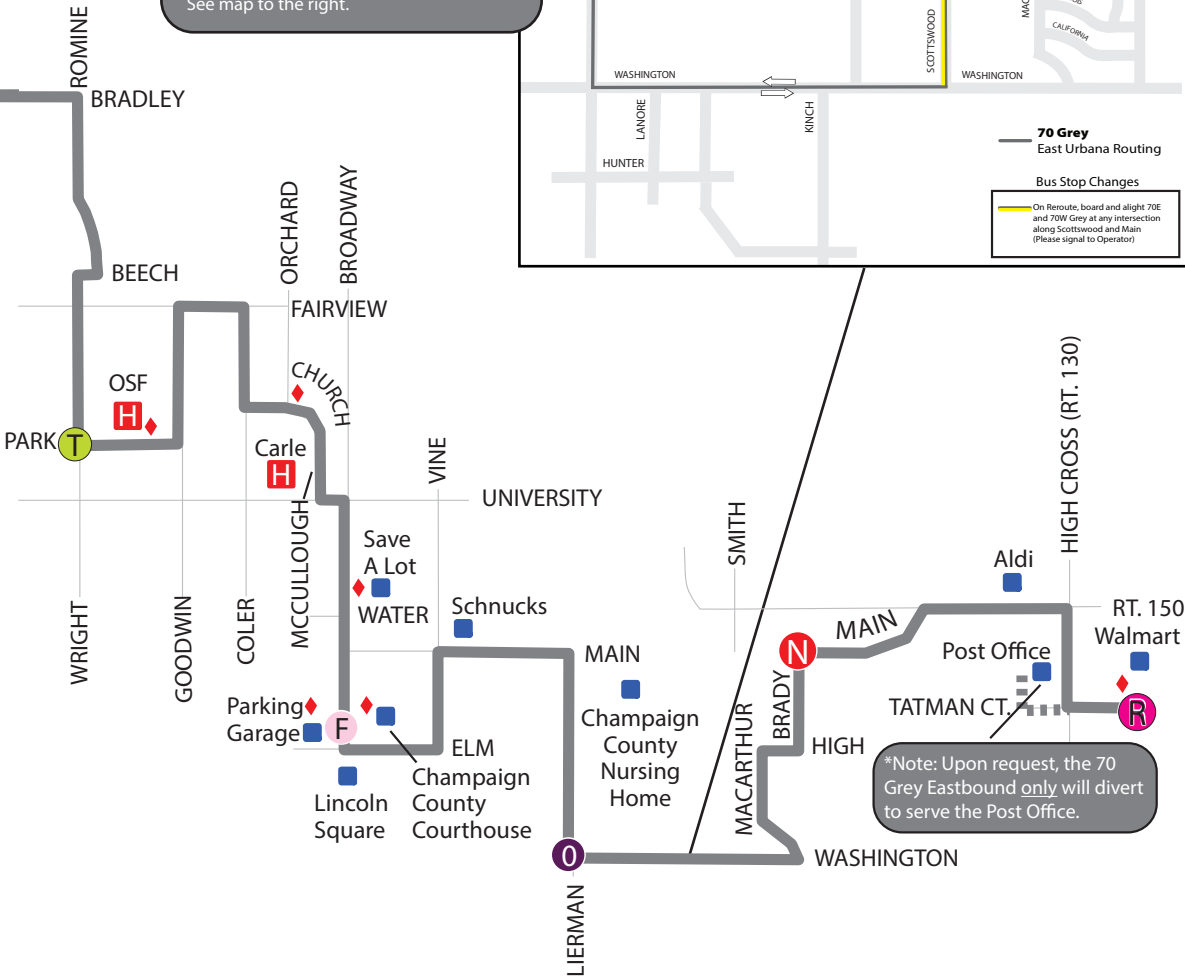
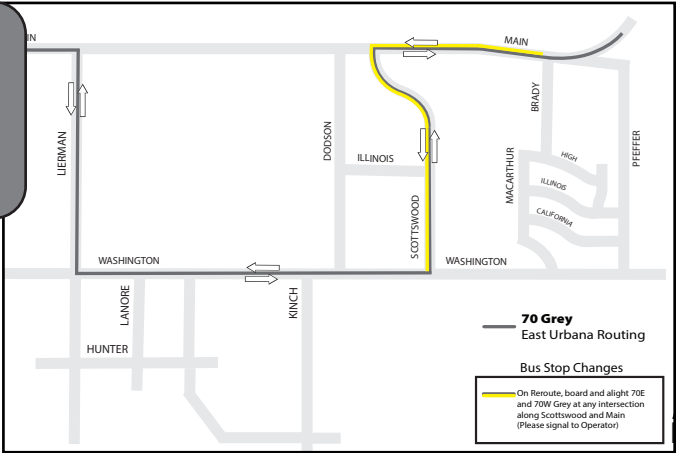
- H This trip does not serve Parkland College. Bus operates regular route to Bradley & Randolph then west on Bradley to Country Fair Drive to Springfield to Mattis to Round Barn Road due at 11:01P. Continues as the 50 Green Evening for exact route and schedule.
- K This trip does not serve Parkland College. Bus operates regular route to Bradley & Randolph then west on Bradley to Country Fair Drive, then south to Round Barn Road due at 11:29P.
- * End of route.



EASTBOUND									
Parkland College (Main Stop)	Bloomington at Pioneer Plaza	Illinois Terminal (Platform A)	Fifth & Beardsley (SE Corner)	Park & Wright (SE Far Side)	Lincoln Square (Garage East)	Washington & Lierman (SE Far Side)	Main & Brady (SE Corner)	Urbana Walmart	
M	P	C	S	T	F	O	N	R	
3534	0021	3121	2054	4255	5137	7344	6357	0127	Stop Code (for more info, see pg. 11)
7:00P	7:09P	7:20P	7:26P	7:31P	7:40P	7:46P	7:51P	7:55P	
7:34	7:41	7:50	7:56	8:01	8:10	8:16	8:21	8:25	
8:34	8:41	8:50	8:56	9:01	9:10	9:16	9:21	9:25	
9:04	9:11	9:20	9:26	9:31	9:40	9:46	9:51	9:55	
9:34	9:41	9:50	9:56	10:01	10:10	10:16	10:21	10:25	
10:34	10:41	10:48	10:54	10:59	11:07	11:13	11:18*		
		P11:11 11:41	11:17 11:47	11:22 11:52	11:29 F11:59*	11:35	11:40*		

- F During the University of Illinois Fall and Spring semesters, this trip leaves Lincoln Square at 11:59P as 50 Green West. Please refer to the 50 Green Late Night for exact route and schedule.
- P This trip leaves Round Barn Road at 10:52P and does not serve Parkland College. Bus travels north on Country Fair Drive to Bradley to regular route.
- ✦ End of route.

Due to a structural deficiency on the Washington Street bridge, the 70 Grey will reroute on weekday evenings and weekends. The 70 E/W Grey Evening, Saturday, and Sunday routes will not serve stops at Washington & MacArthur, MacArthur & California, or High & Brady. See map to the right.



Weekday

Evening

Saturday

Sunday

NORTHBOUND								
Savoy Walmart (Dunlap Avenue)	The Place at 117 (East Side)	Curtis & Woodfield (NE Corner)	Kirby & State (SE Corner)	Gregory at Ikenberry Commons (South Side)	Transit Plaza (SE Platform)	Illinois Terminal (Platform C)	Market Place (NE Mall Entrance)	Champaign Walmart (East Shelter)
W	O	H	I	R	T	C	A	X
5430	7234	0173	3263	4262	7411	3121	3171	1374
N6:35P	6:42P	6:49P	7:01P	7:06P	7:11P	7:20P	7:35P	7:45P
N7:05	7:12	7:19	7:31	7:36	7:41	7:50	8:05	8:15
7:35	7:42	7:49	8:01	8:06	8:11	8:20	8:35	8:45
8:05	8:12	8:19	8:31	8:36	8:41	8:50	9:05	9:15
9:05	9:12	9:19	9:31	9:36	9:41	9:50	10:05	10:15
9:35	9:42	9:49	10:01	10:06	10:11	10:20	10:35	10:45
10:05	10:12	10:19	10:31	10:36	10:41	10:50	11:05	11:15
10:35	10:42	10:49	11:01	11:06	11:11	11:20	11:35	11:45
11:35	11:42	11:49	12:01A	F12:04A				
F During UI Service, this trip continues as the 100 Yellow Late Night (page 79).								
N This trip is continued from the 1 Yellow North (page 21).								
❖ End of route.								


Stop Code
(for more
info, see
pg. 11)

Service may
be modified
when necessary.

Sign up for
custom alerts at
mtd.org/account
and visit mtd.org
for service updates.

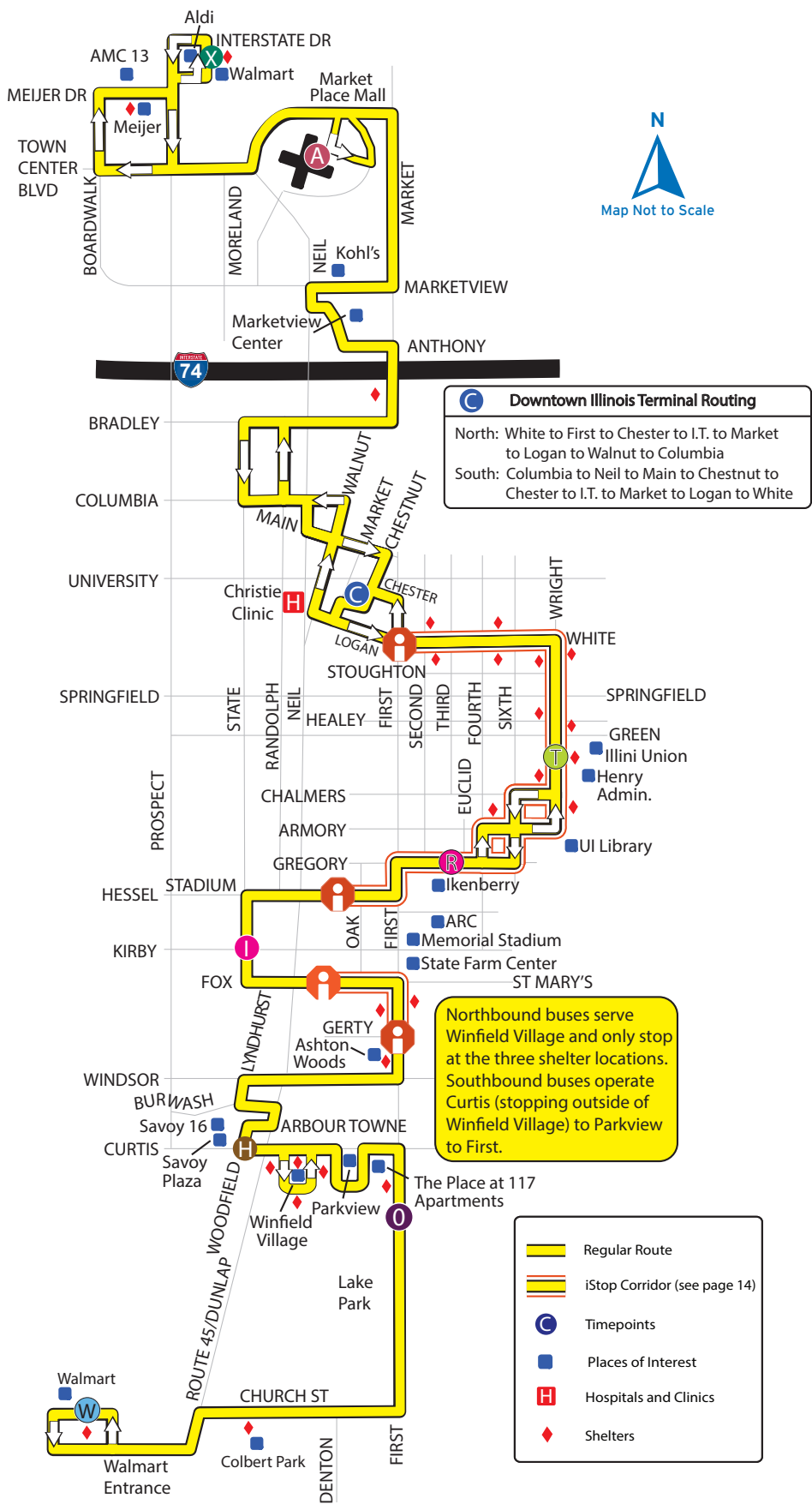
SOUTHBOUND								
Champaign Walmart (East Shelter)	Market Place (NE Mall Entrance)	Illinois Terminal (Platform C)	Transit Plaza (SW Platform)	Gregory at Ikenberry Commons (North Side)	Kirby & State (NW Corner)	Curtis & Woodfield (NW Corner)	The Place at 117 (East Side)	Savoy Walmart (Dunlap Avenue)
X	A	C	T	R	I	H	O	W
1374	3171	3121	7411	4262	3263	0173	7234	5430
7:50P	7:05P	S6:50P	6:58P	7:03P	7:09P	7:17P	7:24P	7:30P
8:20	8:35	S7:20	7:28	7:33	7:39	7:47	7:54	8:00
8:50	9:05	8:20	8:28	8:33	8:39	8:47	8:54	9:00
9:20	9:35	8:50	8:58	9:03	9:09	9:17	9:24	9:30
10:17	A10:27	9:20	9:28	9:33	9:39	9:47	9:54	10:00
10:45	10:55	9:50	9:58	10:03	10:09	10:17	10:24	10:30
11:16	11:28	10:50	10:58	11:03	11:09	11:17	11:24	11:30
11:45	A11:53	11:11	11:19	11:24	11:30	11:37	C11:44❖	
		11:43	11:51❖					
		12:13A	12:21A	F12:26A				
A These trips serve Apollo Subdivision via Market to Mercury to Apollo.								
C If passengers are still aboard, bus will continue to Colbert Park.								
F On Late Night Service days, these trips continue. Please refer to the 100 Yellow Late Night below for exact route and schedule.								
S These trips are continued from the 1 Yellow South. Please refer to the 1 Yellow Weekday for exact route and schedule.								
❖ End of route.								

Stop Code
(for more
info, see
pg. 11)



**This route
serves iStops.**

Fares are not required at bus
stops with an orange sign.



Weekday

Evening

Saturday

Sunday

Weekday

Evening

Saturday

Sunday

100 Yellow Late Night

Operates during UI Fall and Spring Semesters ONLY. Does not operate during UI Breaks (Fall, Winter, and Spring) or Summer Sessions. See page 3 for a complete service calendar.

SOUTHBOUND				
Champaign Walmart (East Shelter)	Illinois Terminal (Platform C)	Transit Plaza (SW Platform)	Gregory at Ikenberry Commons (North Side)	Lot E-14 (North Shelter)
X	C	T	R	Q
1374	4217	5404	4262	3513
12:31A 1:01 1:31 ----- -----	12:46A 1:16 1:46 2:16 2:46	12:53A 1:23 1:53 2:23 2:53	12:56A 1:26 1:56 2:26 2:56	1:00A 1:30 2:00 2:30 3:00*
	3:16 3:46 4:16 4:46	3:23 3:53 4:23 4:53	3:26 3:56 4:26 4:56	3:30 4:00 4:30 5:00*
* End of route.				

Stop Code
(for more
info, see
pg. 11)

Service may
be modified
when necessary.


Sign up for
custom alerts at
mtd.org/account
and visit mtd.org
for service updates.

Friday Late Night
ONLY

Trips in Red (after 3:00A)
operate only on Friday nights.

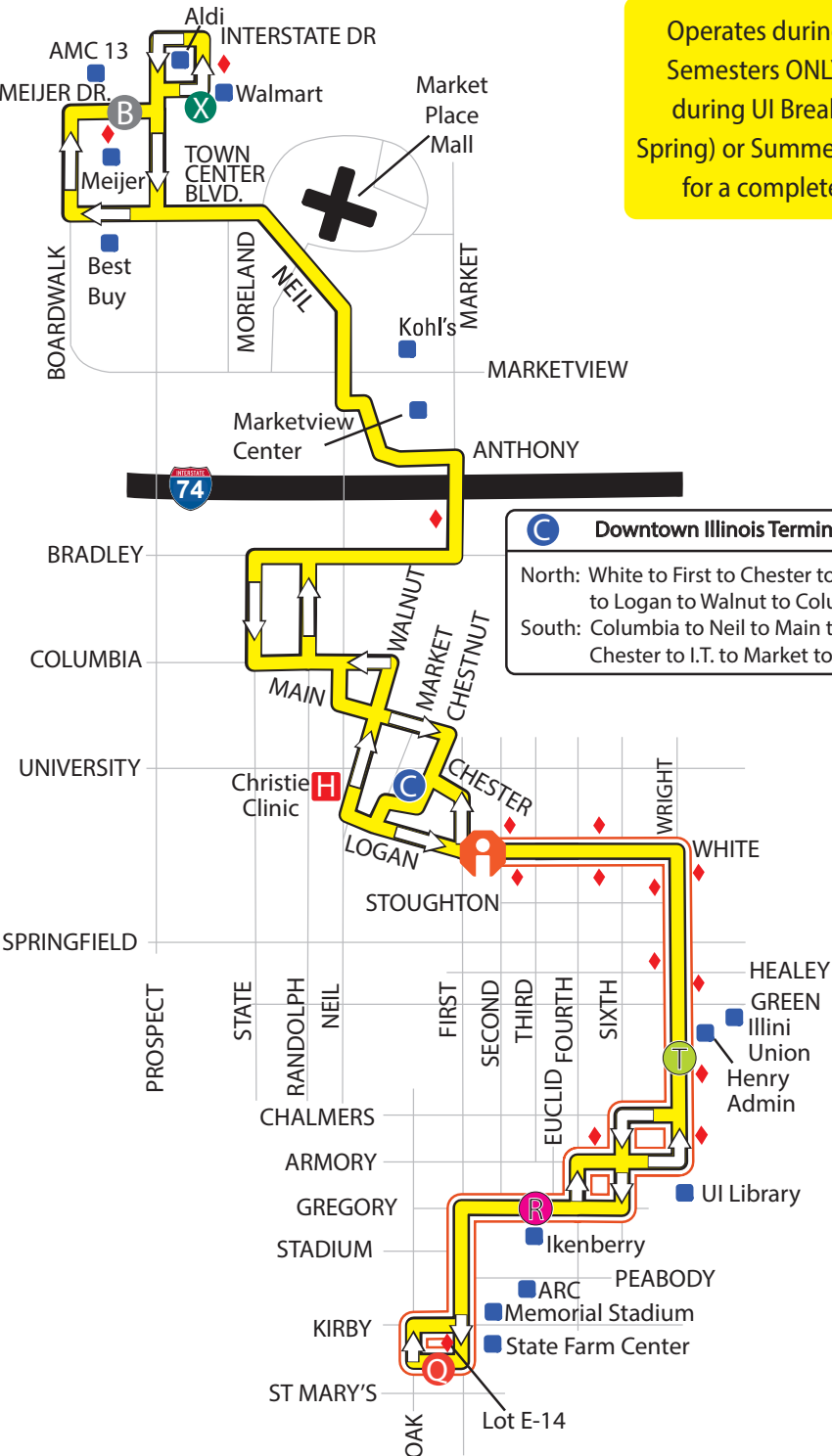
NORTHBOUND					
Lot E-14 (North Shelter)	Gregory at Ikenberry Commons (South Side)	Transit Plaza (SE Platform)	Illinois Terminal (Platform C)	Meijer Dr. at Meijer (South Side)	Champaign Walmart (East Shelter)
Q	R	T	C	B	X
3513	4262	6115	4217	2063	1374
12:30A 1:00 1:30 2:00 2:30 3:00 3:30 4:00 4:30	12:04A 12:34 1:04 1:34 2:04 2:34 3:04 3:34 4:04 4:34	12:08A 12:38 1:08 1:38 2:08 2:38 3:08 3:38 4:08 4:38	12:14A 12:44 1:14 1:44 2:14 2:44 3:14 3:44 4:14 4:44	12:28A 12:58 1:28 2:04 2:34 T2:59*	12:31A 1:01 1:31 ----- -----
T This trip ends at Moreland & Town Center at 2:59A. * End of route.					

Stop Code
(for more
info, see
pg. 11)



This route
serves iStops.

Fares are not required at bus
stops with an orange sign.



Operates during UI Fall and Spring Semesters ONLY. Does not operate during UI Breaks (Fall, Winter, and Spring) or Summer Sessions. See page 3 for a complete service calendar.

Downtown Illinois Terminal Routing

North: White to First to Chester to I.T. to Market to Logan to Walnut to Columbia

South: Columbia to Neil to Main to Chestnut to Chester to I.T. to Market to Logan to White

- Regular Route
- iStop Corridor (See page 14)
- Timepoints (See schedule for the time bus departs these points)
- Places of Interest
- Hospitals and Clinics
- Shelters

- Weekday
- Evening
- Saturday
- Sunday

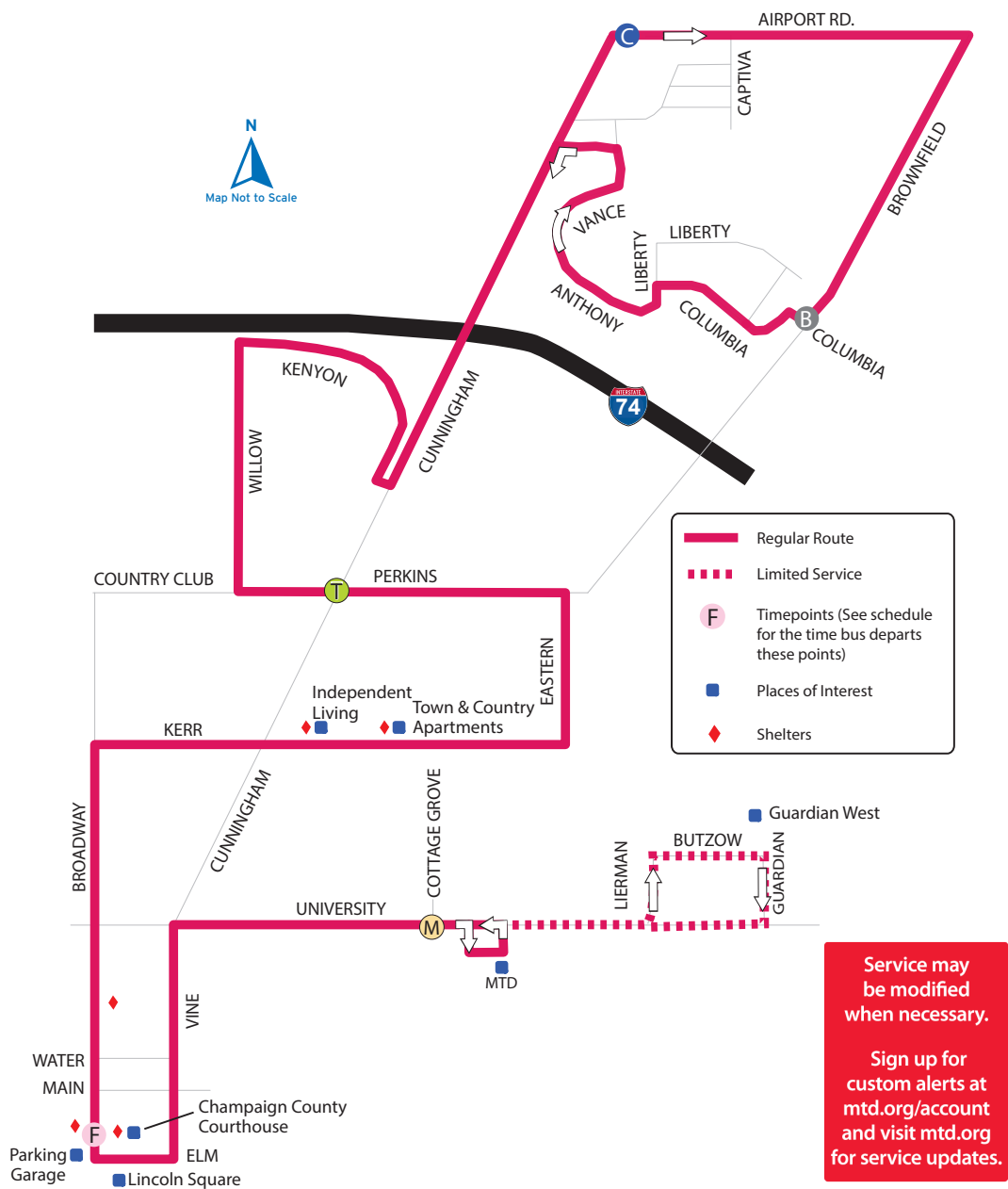
110 Ruby Evening

- Weekday
- Evening
- Saturday
- Sunday

NORTHBOUND					SOUTHBOUND				
University & Cottage Grove (1101)	Lincoln Square (Courthouse)	Cunningham & Perkins (NE Corner)	Airport & Cunningham (SE Far Side)	Airport & Cunningham (SE Far Side)	Brownfield & Columbia (NW Corner)	Cunningham & Perkins (SE Far Side)	Lincoln Square (Garage East)	University & Cottage Grove (1101)	
M	F	T	C	C	B	T	F	M	
5343	5137	2620	7442	7442	3656	2620	5137	5343	Stop Code (for more info, see pg. 11)
7:36P	7:41P	7:50P	7:56P	7:58P	8:04P	8:14P	7:21P	7:25P	
8:36	8:41	8:50	8:56	8:58	9:04	9:14	8:23	8:27	
9:36	9:41	9:50	9:56	9:58	10:04	10:14	F10:23	9:27	
10:36	10:41	10:50	10:56	10:58	11:04	11:14	11:23	F10:27	
-----	11:25	11:34*						-----	

F This trip serves Guardian West via University to Lierman to Butzow to Guardian to University and regular route.

* End of route.



WESTBOUND					EASTBOUND			
Orchard Downs (South Shelter)	PAR	Illini Union (North Side Shelter)	Illinois Terminal (Platform C)	Illinois Terminal (Platform C)	Illini Union (South Side Shelter)	FAR	Orchard Downs (South Shelter)	
N	O	E	C	C	E	O	N	
7317	5524	6451	3121	3121	6451	1366	7317	
6:59P	7:04P	7:11P	7:18P	7:18P	7:25P	7:30P	7:35P	
7:19	7:24	7:31	7:38	7:38	7:45	7:50	7:55	
7:36	7:41	7:48	7:55	7:55	8:02	8:07	8:12	
7:56	8:01	8:08	8:15	8:15	8:22	8:27	8:32	
8:16	8:21	8:28	8:35	8:35	8:42	8:47	8:52	
8:36	8:41	8:48	8:55	8:55	9:02	9:07	9:12	
8:56	9:01	9:08	9:15	9:15	9:22	9:27	9:32	
9:16	9:21	9:28	9:35	9:35	9:42	9:47	9:52	
9:36	9:41	9:48	9:55	9:55	10:02	10:07	10:12	
9:56	10:01	10:08	10:15	10:15	10:22	10:27	10:32	
10:16	10:21	10:28	10:35	10:35	10:42	10:47	10:52	
10:36	10:41	10:48	10:55	10:55	11:02	11:07	11:12	
10:52	10:57	11:04	11:11	11:11	11:18	11:23	11:28	
11:16	11:21	11:28	11:35	11:35	11:42	11:47	L11:52*	
11:36	11:41	11:48	11:55	11:55	12:02A	12:07A	L12:12A*	
11:56	12:01A	12:08A	12:15A	12:15A	12:22	12:27	12:32	
12:16A	12:21	12:28	12:35	12:35	12:42	12:47	12:52	
12:36	12:41	12:48	12:55	12:55	1:02	1:07	1:12	
12:56	1:01	1:08	1:15	1:15	1:22	1:27	1:32	
1:16	1:21	1:28	1:35	1:35	1:42	1:47	1:52	
1:36	1:41	1:48	1:55	1:55	2:02	2:07	2:12	
1:56	2:01	2:08	2:15	2:15	2:22	2:27	2:32*	
2:16	2:21	2:28	2:35	2:35	2:42	2:47	2:52*	

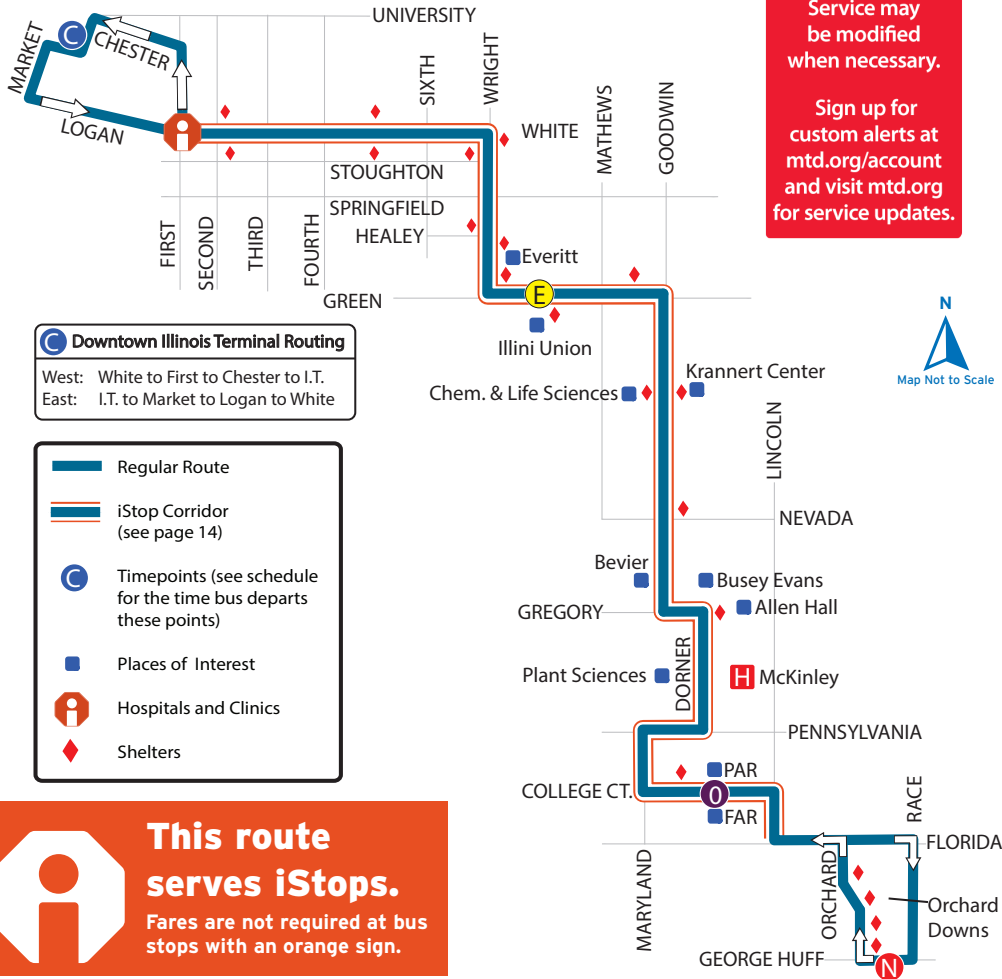
Stop Code
(for more
info, see
pg. 11)

120 Teal Late Night

Late night trips after 11:56P
(in Red) operate during UI Fall
and Spring Semesters ONLY.

These trips do not operate
during UI Breaks (Fall, Winter,
and Spring) or Summer
Sessions. See page 3 for a
complete service calendar.

L During the University of Illinois Fall and Spring semesters, these trips continue as the 120 Teal Weekday Late Night. Please refer to the 120 Teal Weekday Late Night in red for exact schedule.
* End of route.



130 Silver Evening & 130 Silver Ltd Eve

Weekday

Evening

Saturday

Sunday

130 Silver Evening

Operates during UI Fall and Spring Semesters ONLY.
Does not operate during UI Breaks (Fall, Winter, and Spring) or Summer Sessions. See page 3 for a complete service calendar.

NORTHBOUND					SOUTHBOUND		
Vet - Med (Basic Science Bldg.)	PAR	Illini Union (South Shelter)	Lincoln Square (Garage South)	Lincoln Square (Garage South)	Illini Union (Island Shelter)	FAR	Vet-Med (Basic Science Bldg.)
V	O	E	F	F	E	O	V
5511	5524	6451	2571	2571	2115	1366	5511
7:22P 8:02 8:42 9:22 10:02	7:26P 8:06 8:46 9:26 10:06	7:33P 8:13 8:53 9:33 10:13	7:40P 8:20 9:00 9:40 10:20	7:45P 8:25 9:05 9:45 10:25	7:53P 8:33 9:13 9:53 10:33	8:00P 8:40 9:20 10:00 10:40	8:02P 8:42 9:22 10:02 10:42
10:42 11:22 12:02A 12:42 1:22	10:46 11:26 12:06A 12:46 1:26	10:53 11:33 12:13A 12:53 1:33	11:00 11:40 12:20A 1:00 1:40	11:05 11:45 12:25A 1:05 1:45	11:13 11:53 12:33A 1:13 1:53	11:20 12:00A 12:40 1:20 L2:00	11:22 12:02A 12:42 1:22
Last Trips Monday - Thursday							
	2:06 2:46	2:13 2:53	2:20 3:00❖	2:25	2:33	2:40	
Last Trips Friday Only							
	3:26 4:06 4:46	3:33 4:13 4:53	3:40 4:20 5:00❖	3:45 4:25	3:53 4:33	4:00 4:40	

Stop Code (for more info, see pg. 11)

L These trips serve Vet Med. Southbound trips will go Dorner to Pennsylvania to Lincoln to College Ct.
❖ End of route.

Service may be modified when necessary.

Sign up for custom alerts at mtd.org/account and visit mtd.org for service updates.



This route serves iStops.

Fares are not required at bus stops with an orange sign.

NORTHBOUND				SOUTHBOUND	
Transit Plaza (SE Platform)	Illini Union (South Shelter)	Lincoln Square (Garage South)	Lincoln Square (Garage South)	Illini Union (Island)	Transit Plaza (SW Platform)
T	E	F	F	E	T
6115	6451	2571	2571	2115	5404
6:55P 7:15 7:35 7:55	6:57P 7:17 7:37 7:57	7:03P 7:23 7:43 8:03	6:45P 7:05 7:25 7:45 8:05	6:51P 7:11 7:31 7:51 8:11	6:53P 7:13 7:33 7:53 8:13
8:15 8:35 8:55 9:15 9:35	8:17 8:37 8:57 9:17 9:37	8:23 8:43 9:03 9:23 9:43	8:25 8:45 9:05 9:25 9:45	8:31 8:51 9:11 9:31 9:51	8:33 8:53 9:13 9:33 9:53
9:55 10:15 10:35 10:55 11:15 11:35 11:55	9:57 10:17 10:37 10:57 11:17 11:37 11:57	10:03 10:23 10:43 11:03 11:23 11:43 12:03A❖	10:05 10:25 10:45 11:05 11:25 11:45	10:11 10:31 10:51 11:11 11:31 11:51	10:13 10:33 10:53 11:13 11:33 11:53

Stop Code (for more info, see pg. 11)

❖ End of route.

130 Silver Limited Evening

Operates during UI Breaks (Fall, Winter, and Spring) and Summer Sessions ONLY.
See page 3 for a complete service calendar.

130 Silver Evening & 130 Silver Ltd Eve

130 Silver Evening

Operates during UI Fall and Spring Semesters ONLY. Does not operate during UI Breaks (Fall, Winter, and Spring) or Summer Sessions. See page 3 for a complete service calendar.

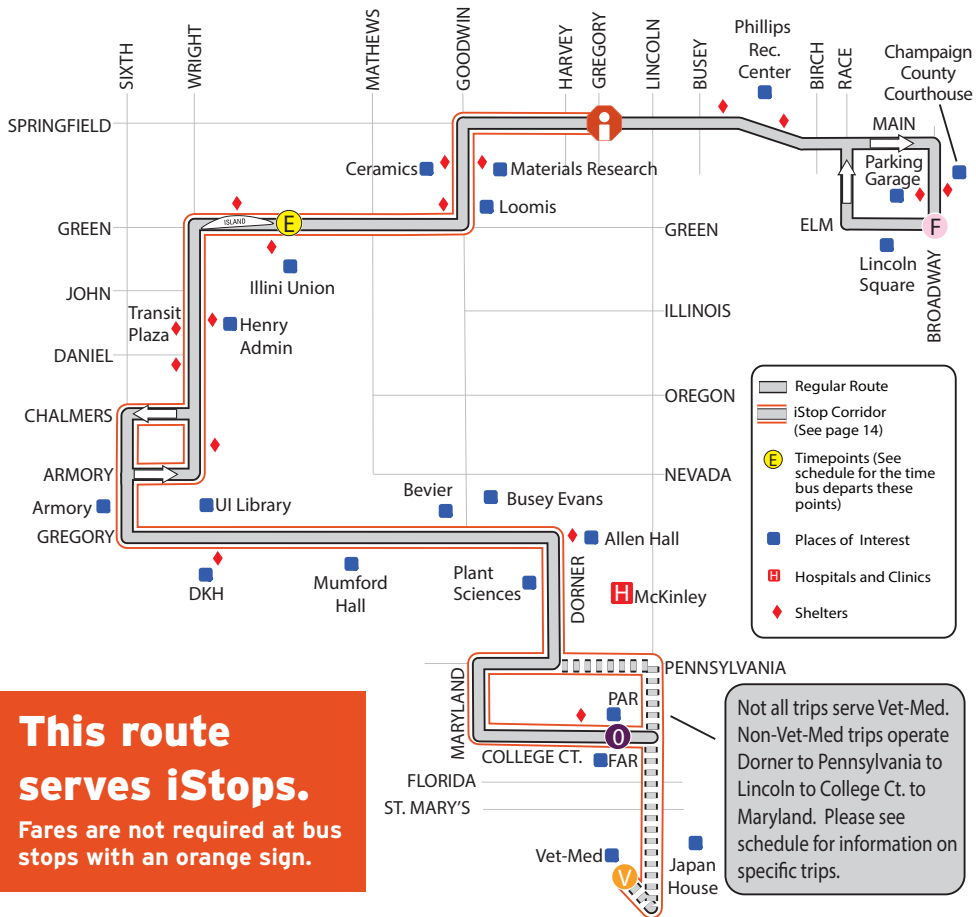


Weekday

Evening

Saturday

Sunday

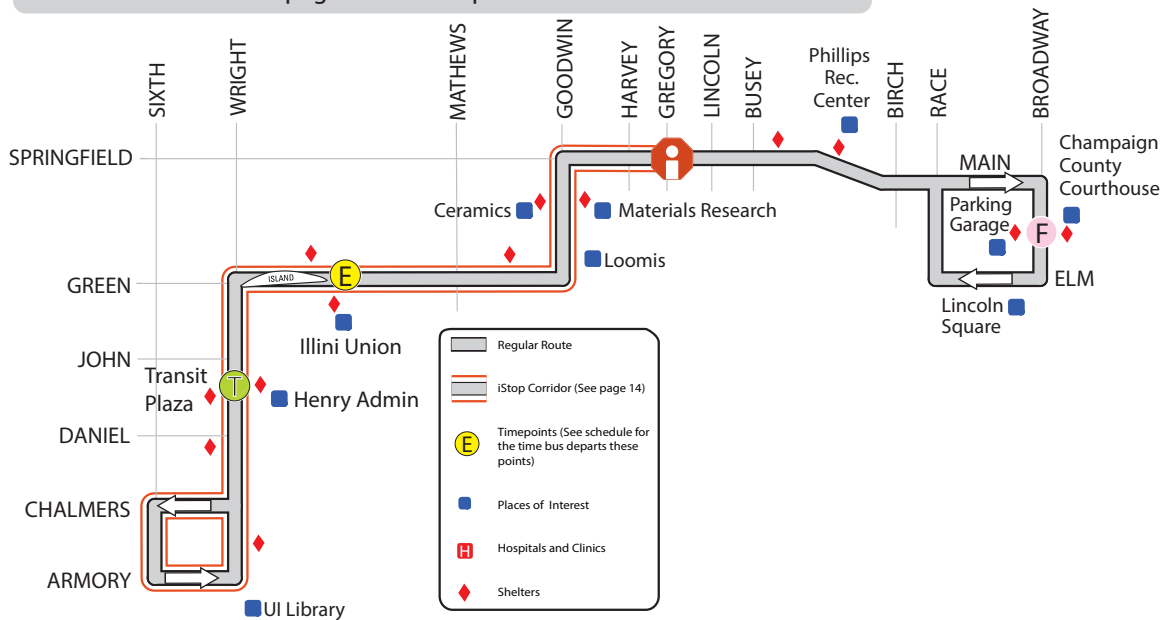


This route serves iStops.

Fares are not required at bus stops with an orange sign.

130 Silver Limited Evening

Operates during UI Breaks (Fall, Winter, and Spring) and Summer Sessions ONLY. See page 3 for a complete service calendar.



- Weekday
- Evening
- Saturday
- Sunday

Service may be modified when necessary.

Sign up for custom alerts at mtd.org/account and visit mtd.org for service updates.

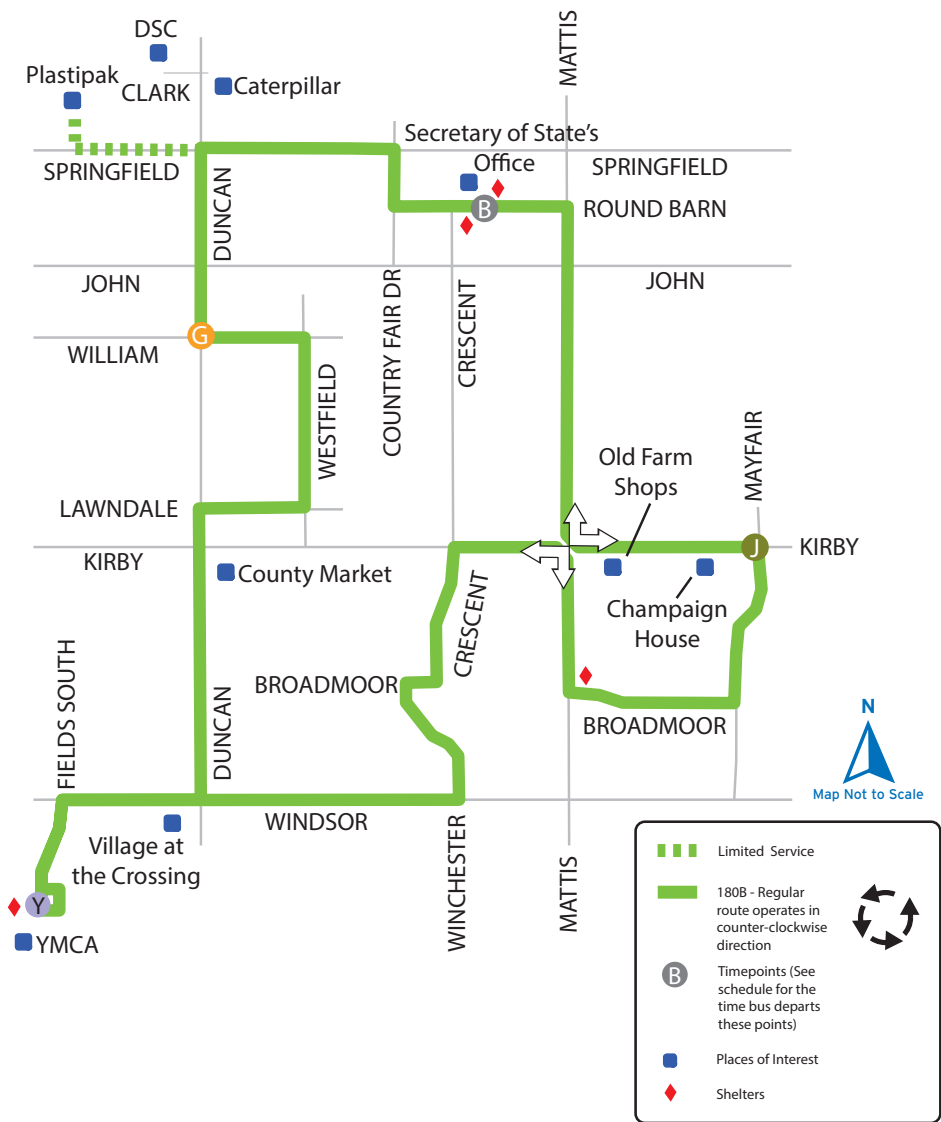
B (COUNTER-CLOCKWISE)

4568	5402	0209	4151	4568
7:15P	7:20P	7:29P	7:41P	7:45P
7:55	8:00	8:09	8:21	8:25
8:35	8:40	8:49	9:01	9:05
9:10	9:15	9:24	9:36	9:40
9:45	9:50	9:59	10:11	10:15
10:20	10:25	10:34	10:46	10:50
P10:50	10:59	11:08	11:20	11:25*

P This trip serves Plastipak via Springfield to Plastipak to Springfield to regular route.

* End of route.

Stop Code (for more info, see pg. 11)



Operates during UI Fall and Spring Semesters ONLY. Does not operate during UI Breaks (Fall, Winter, and Spring) or Summer Sessions. See page 3 for a complete service calendar.

Trips in **red** after 3:00A operate only on Friday nights.

Weekday

Evening

Saturday

Sunday

NORTHBOUND							SOUTHBOUND						
PAR (North Side Shelter)	Illinois St. Residence Hall (North Side)	Gregory at Library (North Side)	Third & Daniel (SW Corner)	Illini Union (South Side Shelter)	University & Goodwin (SE Corner)	Lincoln & Killamney (NE Corner)	Lincoln & Killamney (NE Corner)	Goodwin & Clark (NW Corner)	Illini Union (Island Shelter)	Third & Daniel (NW Far Side)	Gregory at Library (South Side Shelter)	Illinois St. Residence Hall (South Side)	PAR (North Side Shelter)
O	Y	X	Z	E	N	R	R	N	E	Z	X	Y	O
5524	1444	1455	4505	6451	1327	4225	4225	7312	6451	4505	1455	1444	5524
7:20P	7:25P	7:29P	7:36P	7:41P	7:44P	7:50P	8:00P	8:05P	8:09P	8:15P	8:22P	8:25P	8:29P
7:40	7:45	7:49	7:56	8:01	8:04	8:10	8:20	8:25	8:29	8:35	8:42	8:45	8:49
8:00	8:05	8:09	8:16	8:21	8:24	L 8:30	8:40	8:45	8:49	8:55	9:02	9:05	9:09
Trips operate every 20 minutes at the following times each hour							Trips operate every 20 minutes at the following times each hour						
:20	:25	:29	:36	:41	:44	:50	:00	:05	:09	:15	:22	:25	:29
:40	:45	:49	:56	:01	:04	:10	:20	:25	:29	:35	:42	:45	:49
:00	:05	:09	:16	:21	:24	L :30	:40	:45	:49	:55	:02	:05	:09
Last Trips							Last Trips						
1:40A	1:45A	1:49A	1:56A	2:01A	2:04A	2:10A	2:20A	2:25A	2:29A	2:35A	2:42A	2:45A	2:49A*
2:00	2:05	2:09	2:16	2:21	2:24	2:30	2:40	2:45	2:49	2:55	3:02	3:05	3:09*
2:20A	2:25A	2:29A	2:36A	2:41A	2:44A	2:50A*	3:00	3:05	3:09	3:15	3:22	3:25	3:29
2:40	2:45	2:49	2:56	3:01	3:04	3:10*	3:20	3:25	3:29	3:35	3:42	3:45	3:49
3:00	3:05	3:09	3:16	3:21	3:24	3:30	3:40	3:45	3:49	3:55	4:02	4:05	4:09
3:20	3:25	3:29	3:36	3:41	3:44	3:50	4:00	4:05	4:09	4:15	4:22	4:25	4:29
3:40	3:45	3:49	3:56	4:01	4:04	4:10	4:20	4:25	4:29	4:35	4:42	4:45	4:49*
4:00	4:05	4:09	4:16	4:21	4:24	4:30	4:40	4:45	4:49	4:55	5:02	5:05	5:09*
4:20	4:25	4:29	4:36	4:41	4:44	4:50*							
4:40	4:45	4:49	4:56	5:01	5:04	5:10*							








L At 8:30P and 11:30P from Lincoln & Bradley, these trips operate Lincoln to Anthony to Oak to Kenyon Rd to Lincoln resuming regular 220 Illini South routing at the southwest corner of Lincoln & Killarney. At all other times, operates regular route.

❖ End of route.



This route serves iStops.

Fares are not required at bus stops with an orange sign.

-  Regular Route
-  iStop Corridor (See page 14)
-  Timepoints (See schedule for the time bus departs these points)
-  Places of Interest
-  Hospitals and Clinics
-  iStops (see page 14)
-  Shelters

Service may be modified when necessary.

Sign up for custom alerts at mtd.org/account and visit mtd.org for service updates.



Weekday

Evening

Saturday

Sunday

Operates during UI Breaks (Fall, Winter, and Spring) and Summer Sessions ONLY.
See page 3 for a complete service calendar.
See 220 Illini Evening on Page 86 for schedule during UI Fall and Spring Semesters.

NORTHBOUND					SOUTHBOUND		
Activities & Recreation (ARC)	Illini Union (South Side Shelter)	University & Goodwin (SE Corner)	Lincoln & Killarney (NE Corner)	Lincoln & Killarney (NE Corner)	Goodwin & Clark (NW Corner)	Illini Union (Island Shelter)	Activities & Recreation (ARC)
X	E	N	R	R	N	E	X
6115	6451	1327	4225	4225	7312	5050	5404
6:58P	7:08P	7:11P	L7:17P	7:02P	7:08P	7:11P	7:18P
7:18	7:28	7:31	7:37	7:17	7:28	7:31	7:38
7:38	7:48	7:51	7:57	7:42	7:48	7:51	7:58
7:58	8:08	8:11	L8:17	8:02	8:08	8:11	8:18
				8:17	8:28	8:31	8:38
8:18	8:28	8:31	8:37	8:42	8:48	8:51	8:58
8:38	8:48	8:51	8:57	9:02	9:08	9:11	9:18
8:58	9:08	9:11	9:17	9:22	9:28	9:31	9:38
9:18	9:28	9:31	9:37	9:42	9:48	9:51	9:58
9:38	9:48	9:51	9:57	10:02	10:08	10:11	10:18
9:58	10:08	10:11	10:17	10:22	10:28	10:31	10:38
10:18	10:28	10:31	10:37	10:42	10:48	10:51	10:58
10:38	10:48	10:51	10:57	11:02	11:08	11:11	11:18
10:58	11:08	11:11	11:17	11:22	11:28	11:31	11:38
11:18	11:28	11:31	L11:37	11:37	11:48	11:51	11:58*
11:38	11:48	11:51	11:57*				

Stop Code
(for more
info, see
pg. 11)

L At 7:17P, 8:17P, and 11:37P from Lincoln & Killarney, these trips operate Killarney to Lincoln to Anthony to Oak to Kenyon to Lincoln resuming 220 Illini Limited South routing at the southwest corner of Lincoln & Killarney. At all other times operates regular route. These trips will not serve Kettering Park & Linview.

❖ End of route.

Service may
be modified
when necessary.

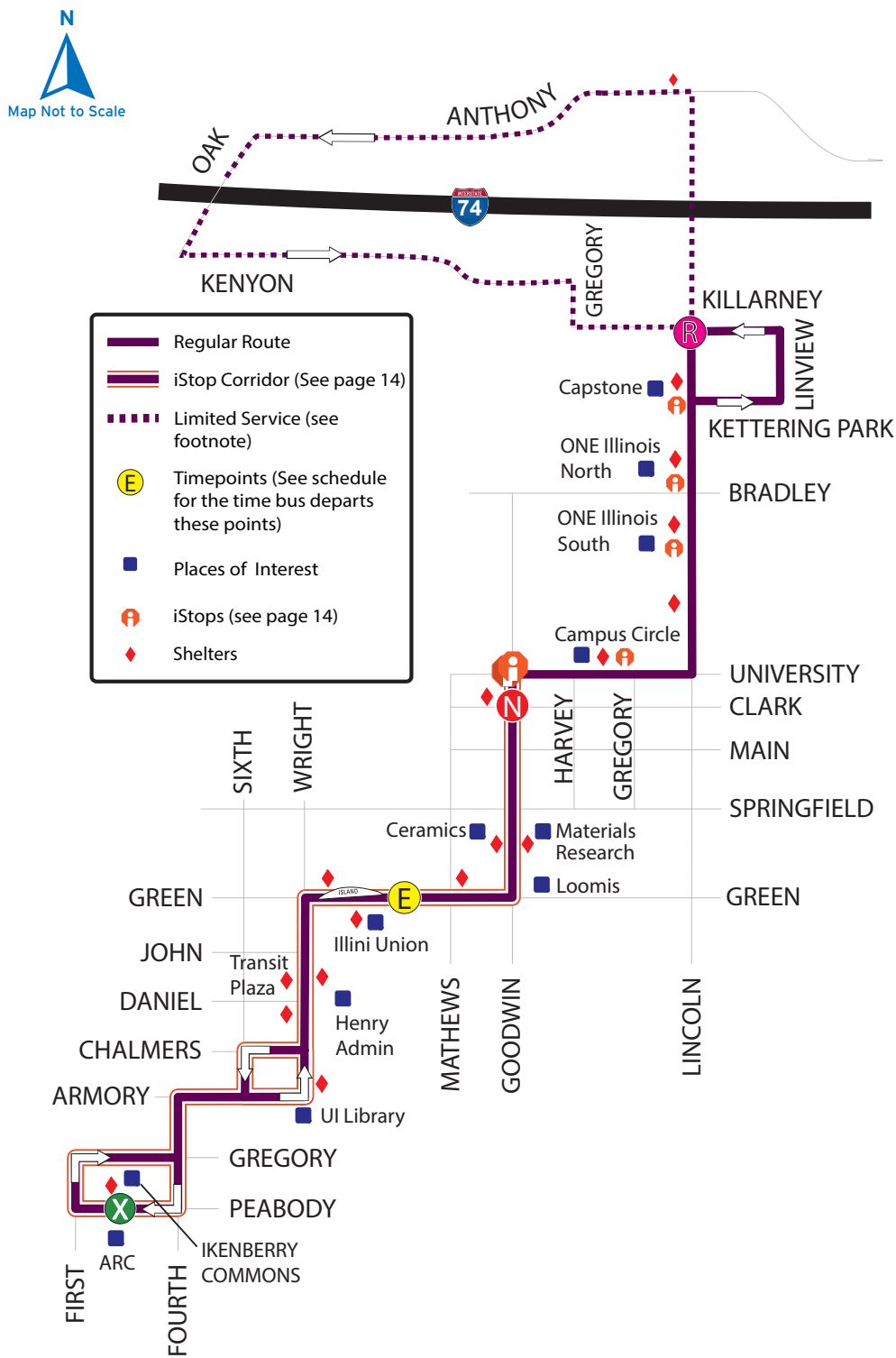
Sign up for
custom alerts at
mtd.org/account
and visit mtd.org
for service updates.



This route
serves iStops.

Fares are not required at bus
stops with an orange sign.

220 Illini Limited Evening



Weekday

Evening

Saturday

Sunday

Weekday

Evening

Saturday

Sunday

For service, use the App or call: 217.384.8188

SafeRides Connect is available on the following dates and times during the University of Illinois Fall and Spring Semester days. SafeRides operates during Fall, Winter, and Spring Breaks, but with reduced service.

August 19 to November 6, 2022 from 7:00PM until 6:30AM

November 7, 2022 to March 12, 2023 from 5:00PM until 6:30AM

March 13 to May 13, 2023 from 7:00PM until 6:30AM

SafeRides Connect is available on the following dates and times during University of Illinois Fall, Winter, and Spring Breaks:

November 20 to November 27, 2022 from 5:00PM until 12:30AM

December 18, 2022 to January 15, 2023 from 5:00PM until 12:30AM

March 12 to March 19, 2023 from 7:00PM until 12:30AM

There is no SafeRides Connect on the following Sundays due to reduced service:

2022: November 20, December 18, and December 25

2023: January 1, January 8, and March 12

There is no SafeRides Connect during the University of Illinois Summer Sessions I and II.

What it is:

The purpose of SafeRides Connect is to provide safe transportation to individuals who are generally traveling alone and when no other means of safe transportation are available within the designated SafeRides Connect boundaries. There is a maximum limit of three persons per pick-up location. SafeRides Connect does not duplicate fixed-route service already provided by MTD. SafeRides Connect does not provide emergency transportation services to medical facilities. SafeRides Connect does not provide service to and from bars.

How to use it:

This depends on where you are, where you want to go, what time it is, and how many of you there are. From dusk (7:00PM/5:00PM) until 6:00AM you can use SafeRides Connect anywhere within the designated boundaries (see map on next page), provided there are three persons or fewer at the pick-up location and the trip cannot be completed directly on a fixed route.

Use the SafeRides Connect App. [Download the SafeRides Connect App](#) from the Apple App Store or the Google Play Store and register yourself. Open the App, enter your origin, destination, and number of people; and tap "Create Journey". The App will determine if a fixed-route trip is appropriate and will provide an itinerary. If no fixed route is appropriate, a SafeRide Connect trip will be offered. Tap "Book Trip" to accept the ride. Then monitor the App for updated trip information.

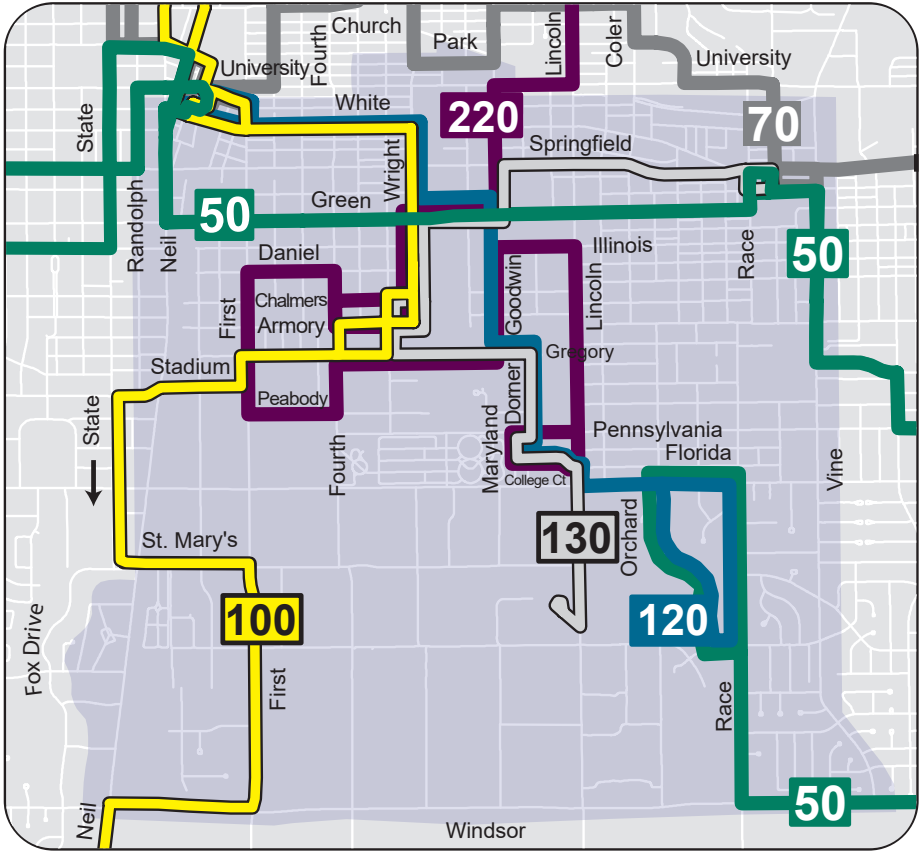
You can also call 217.384.8188. Provide the Dispatcher with the following information: your name (first and last), phone number, email address, pick-up location (street address/landmark), and destination. If your trip is within the SafeRides Connect boundaries, the Dispatcher will enter the trip into the system and will give you the details of the trip.

Expect waiting times of 15 minutes during the week, and up to 30 minutes on the weekend when demand is higher. Upon boarding the SafeRides Connect van, the person who scheduled the trip will be required to display their valid pass or pay the appropriate fare to the SafeRides Connect Operator. As a courtesy to other SafeRides Connect passengers, please be at the scheduled location when the Operator arrives. Upon arriving at a pick-up location, the SafeRides Connect Operator will **only wait two minutes** for passengers to board before continuing to the next scheduled pick-up/drop-off location. Requests for SafeRides Connect will be taken until 6:00AM for trips to be completed by 6:30AM.

If your pick-up and drop-off locations are both directly on any fixed route (example: residence hall to residence hall trips) and/or there are more than three persons traveling together, you will be directed to use the fixed routes to complete your trip. A ride on MTD's fixed-route service is also considered a safe ride.

SafeWalks escorts, student employees of the University Police Department, are available for short walking trips on campus. Call 217.333.1216 or contact the UI Police via emergency campus phone.

- Weekday
- Evening
- Saturday
- Sunday



EVENING FIXED-ROUTE
SERVICE WITHIN
SAFERIDES CONNECT BOUNDARIES

- 50 Green
- 70 Grey
- 100 Yellow
- 120 Teal
- 130 Silver
- 220 Illini
- SafeRides Connect Service Area



Service may be modified when necessary.

Sign up for custom alerts at mtd.org/account and visit mtd.org for service updates.

Saturday Daytime System Map

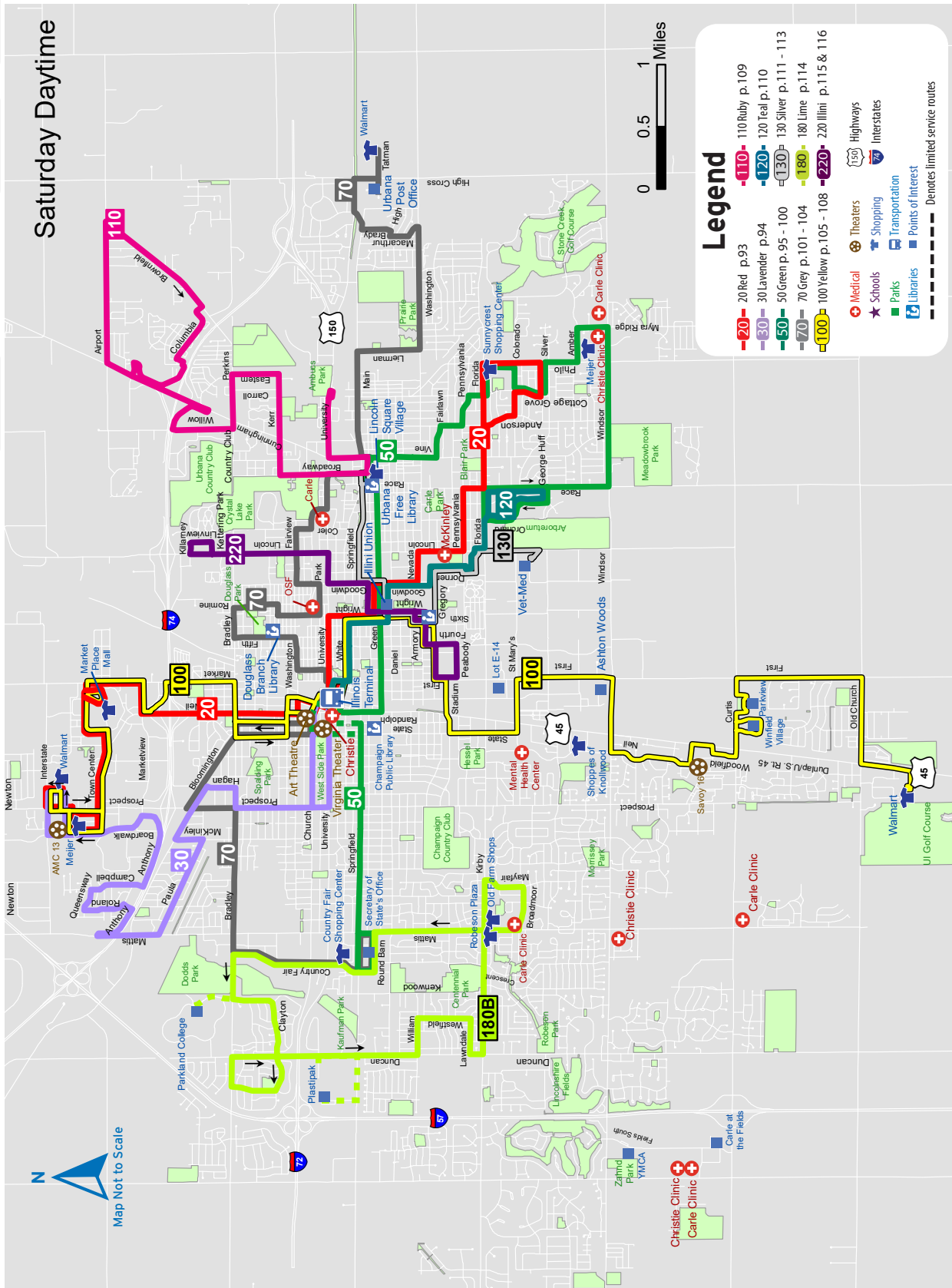
Sunday

Saturday

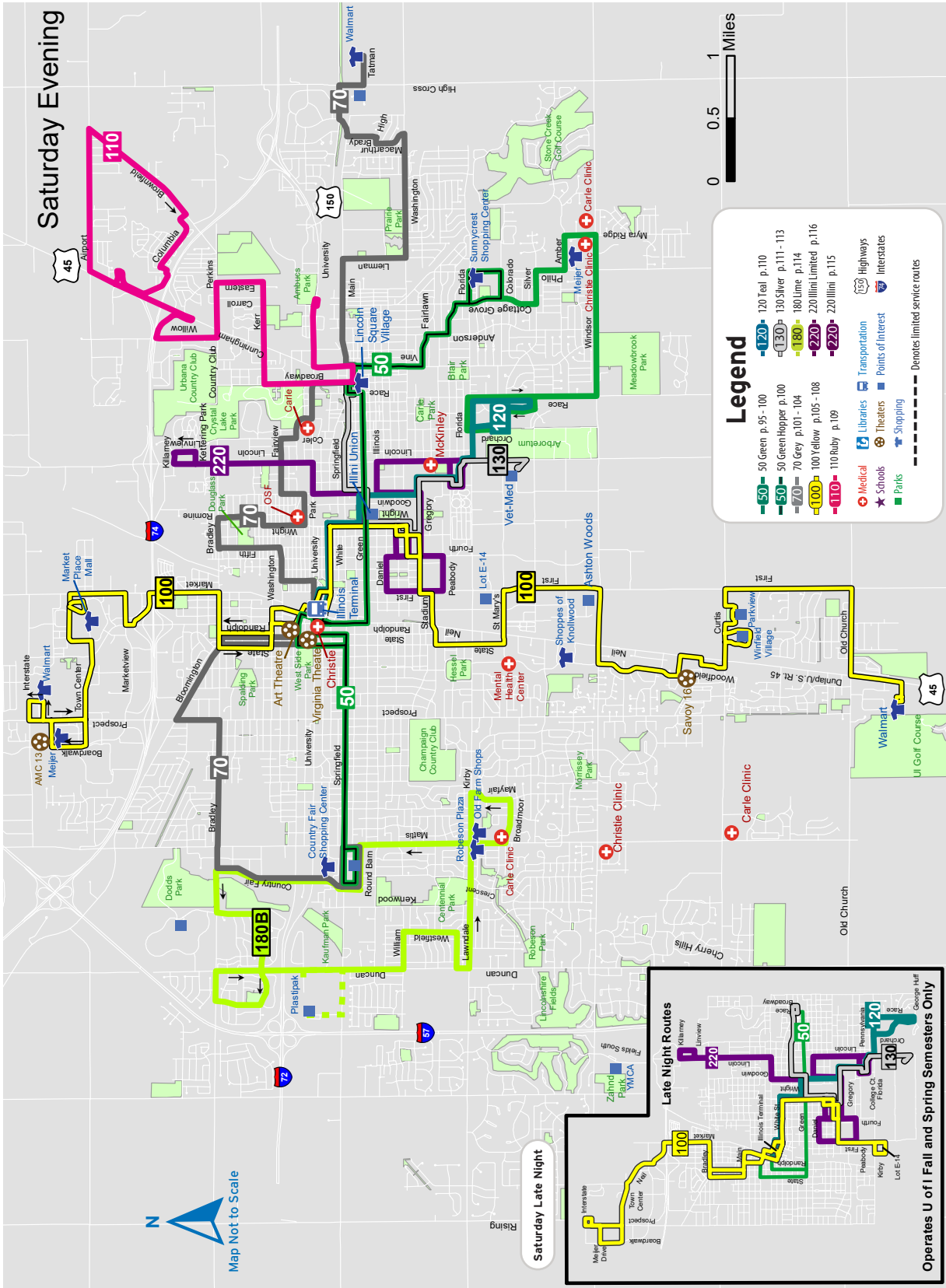
Evening

Weekday

Saturday Daytime



Saturday Evening & Late Night System Maps



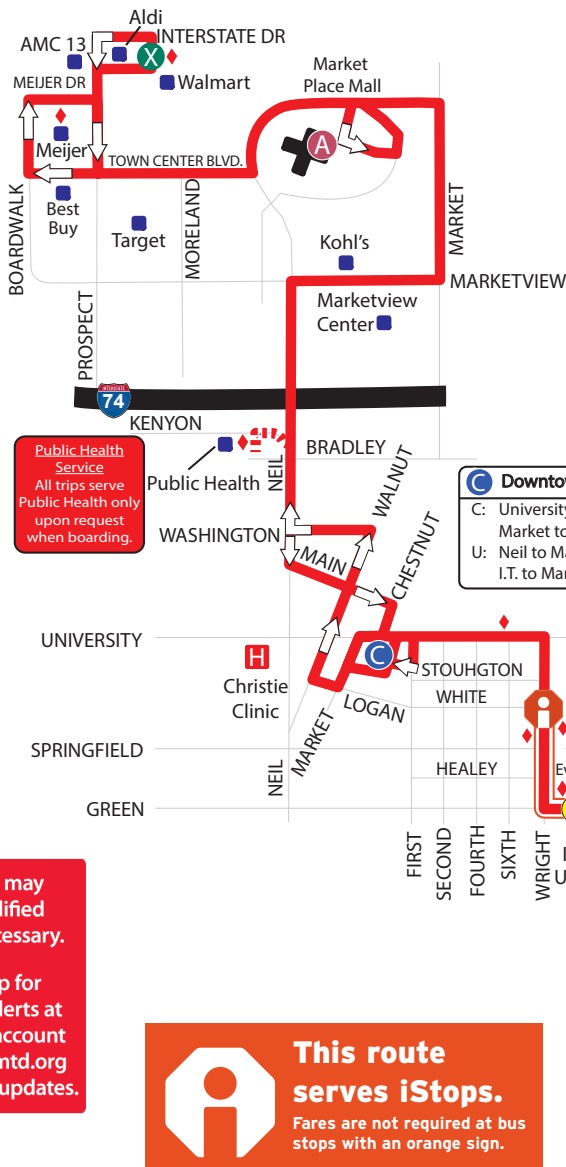
- Weekday
- Evening
- Saturday
- Sunday

C (TO CHAMPAIGN)						U (TO URBANA)				
Silver & Vawter (NE Corner)	Pennsylvania & Race (SE Corner)	Illini Union (North Side)	Illinois Terminal (Platform B)	Market Place (NE Mall Entrance)	Champaign Walmart (East Shelter)	Market Place (NE Mall Entrance)	Illinois Terminal (Platform A)	Illini Union (South Side Shelter)	Florida & Vine (SW Corner)	Silver & Vawter (NE Corner)
L	K	E	C	A	X	A	C	E	H	L
6341	5714	6451	3121	3171	1374	3171	3121	6451	4306	6341
7:29A 7:59	7:38A 8:08	7:13A 7:43 8:13	7:21A 7:51 8:21	7:32A 8:02 8:32	7:43A 8:13 8:43	7:55A 8:25 8:55	7:35A 8:05 8:35 9:05	7:11A 7:41 8:11 8:41 9:11	7:19A 7:49 8:19 8:49 9:19	7:25A 7:55 8:25 8:55 9:25
8:29	8:38	8:43	8:51	9:02	9:13	9:25	9:35	9:41	9:49	9:55
8:59	9:08	9:13	9:21	9:32	9:43	9:55	10:05	10:11	10:19	10:25
9:29	9:38	9:43	9:51	10:02	10:13	10:25	10:35 ✱			
9:59	10:08	10:13	10:21	10:32	10:43	10:55	11:05	11:11	11:19	11:25
10:29	10:38	10:43	10:51	11:02	11:13	11:25	11:35	11:41	11:49	11:55
11:29	11:38	11:43	11:51	12:02P	12:13P	12:25P	12:35P	12:41P	12:49P	12:55P
11:59	12:08P	12:13P	12:21P	12:32	12:43	12:55	1:05	1:11	1:19	1:25
12:59P	1:08	1:13	1:21	1:32	1:43	1:55	2:05	2:11	2:19	2:25
1:29	1:38	1:43	1:51	2:02	2:13	2:25	2:35	2:41	2:49	2:55
2:29	2:38	2:43	2:51	3:02	3:13	3:25	3:35	3:41	3:49	3:55
2:59	3:08	3:13	3:21	3:32	3:43	3:55	4:05	4:11	4:19	4:25
3:59	4:08	4:13	4:21	4:32	4:43	4:55	5:05	5:11	5:19	5:25
4:29	4:38	4:43	4:51	5:02	5:13	5:25	5:35	5:41	5:49	5:55
5:29	5:38	5:43	5:51	6:02	6:13	6:25	6:35	6:41 ✱		
5:59	6:08	6:13 ✱								

Stop Code
(for more
info, see
pg. 11)

Stop Code
(for more
info, see
pg. 11)

✦ End of route.



- Regular Route
- iStop Corridor (see page 14)
- Limited Service (see note)
- Timepoints (See schedule for the time bus departs these points)
- Places of Interest
- Hospitals and Clinics
- Shelters

Downtown Illinois Terminal Routing
C: University to First to Chester to I.T. to Market to Logan to Walnut to Washington
U: Neil to Main to Chestnut to Chester to I.T. to Market to University



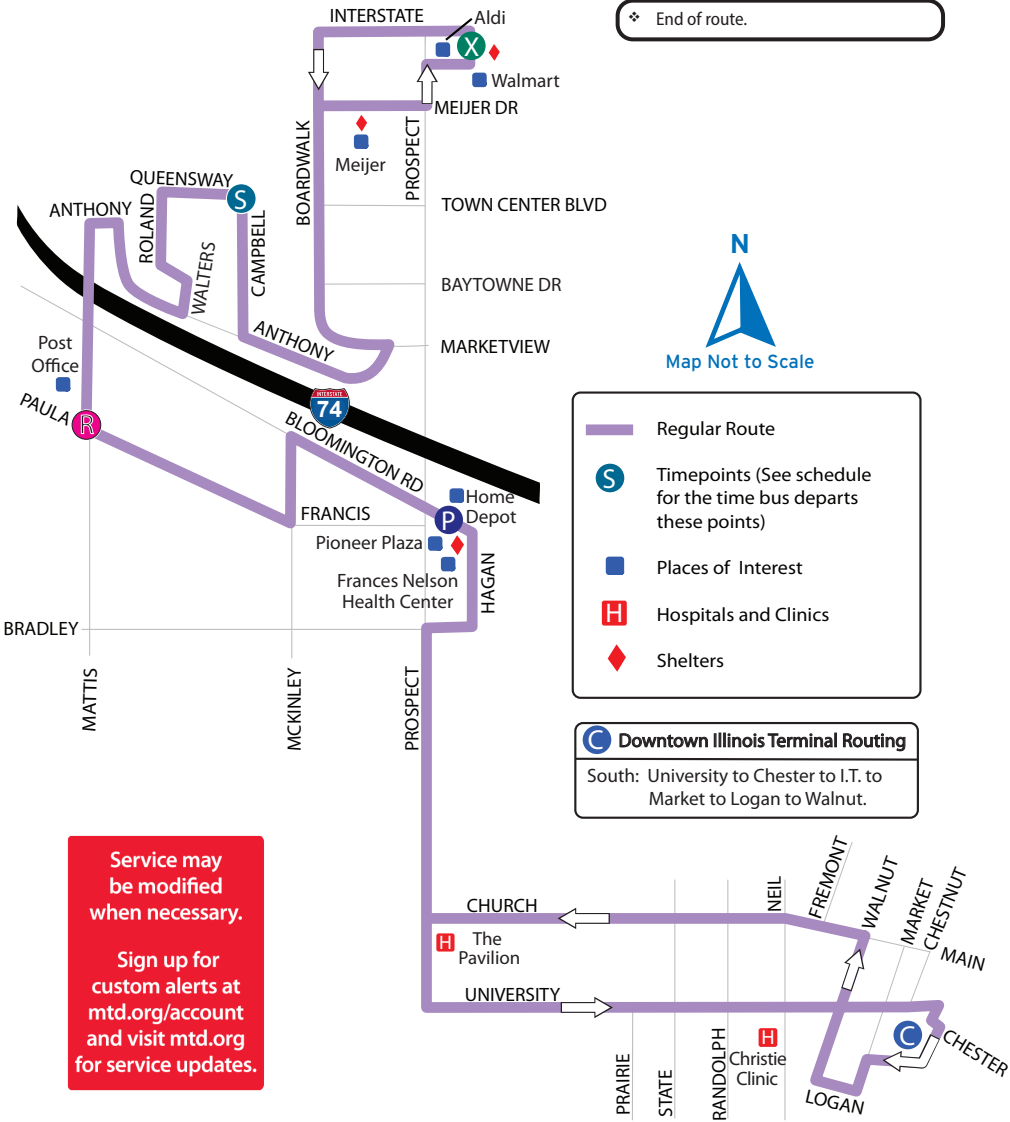
Service may be modified when necessary.

Sign up for custom alerts at mtd.org/account and visit mtd.org for service updates.

This route serves iStops.

Fares are not required at bus stops with an orange sign.

NORTHBOUND						SOUTHBOUND				
Illinois Terminal (Platform B)	Bloomington at Home Depot (North Side)	Paula & Mattis (NE Corner)	Campbell & Queensway (SW Corner)	Champaign Walmart (East Shelter)	Champaign Walmart (East Shelter)	Campbell & Queensway (NW Far Side)	Paula & Mattis (SE Far Side)	Bloomington at Pioneer Plaza (South Side)	Illinois Terminal (Platform B)	
C	P	R	S	X	X	S	R	P	C	
6462	7764	1553	1611	1374	1374	1611	1553	0021	6462	Stop Code (for more info, see pg. 11)
7:27A	7:35A	7:40A	7:16A	7:26A	7:26A	7:34A	7:40A	7:46A	7:54A	
7:57	8:05	8:10	8:16	7:56	7:56	8:04	8:10	8:16	8:24	
8:27	8:35	8:40	8:46	8:26	8:26	8:34	8:40	8:46	8:54	
8:57	9:05	9:10	9:16	8:56	8:56	9:04	9:10	9:16	9:24	
				9:26	9:26	9:34	9:40	9:46	9:54	
9:27	9:35	9:40	9:46	9:56	9:56	10:04	10:10	10:16	10:24	
9:57	10:05	10:10	10:16	10:26	10:26	10:34	10:40	10:46	10:54	
10:27	10:37	10:42	10:48	10:56	10:56	11:04	11:10	11:16	11:25	
10:57	11:07	11:12	11:18	11:26	11:26	11:34	11:40	11:46	11:55	
11:27	11:37	11:42	11:48	11:56	11:56	12:04P	12:10P	12:16P	12:25P	
11:57	12:07P	12:12P	12:18P	12:26P	12:26P	12:34	12:40	12:46	12:55	
12:27P	12:37	12:42	12:48	12:56	12:56	1:04	1:10	1:16	1:25	
12:57	1:07	1:12	1:18	1:26	1:26	1:34	1:40	1:46	1:55	
1:27	1:37	1:42	1:48	1:56	1:56	2:04	2:10	2:16	2:25	
1:57	2:07	2:12	2:18	2:26	2:26	2:35	2:41	2:47	2:56	
2:27	2:37	2:42	2:48	2:56	2:56	3:05	3:11	3:17	3:26	
2:57	3:07	3:12	3:18	3:26	3:26	3:35	3:41	3:47	3:56	
3:27	3:37	3:42	3:48	3:56	3:56	4:05	4:11	4:17	4:26	
3:57	4:07	4:12	4:18	4:26	4:26	4:35	4:41	4:47	4:56	
4:27	4:37	4:42	4:48	4:56	4:56	5:05	5:11	5:17	5:26	
4:57	5:07	5:12	5:18	5:26	5:26	5:35	5:41	5:47	5:56	
5:27	5:37	5:42	5:48	5:56	5:56	6:05	6:11	6:17	6:26*	
5:57	6:07	6:12	6:18*							



Weekday

Evening

Saturday

Sunday

Weekday

Evening

Saturday

Sunday

WESTBOUND								
Orchard Downs (South Shelter)	Windsor & Vine (South Side)	Urbana Meijer (North Side)	Sunnycrest (East Side)	Lincoln Square (Garage South)	Illini Union (North Side Shelter)	Illinois Terminal (Platform B)	Springfield & Willis (NE Corner)	Round Barn Road (North Side)
N	P	D	Q	F	E	C	R	B
7317	1637	5053	6464	5137	6451	3121	3315	4568
				5:53A	5:59A	6:07A	6:14A	H6:17A
			6:14A	6:23	6:29	6:37	6:44	P6:47
			6:57	7:06	7:11	7:21	7:31	B7:35
7:08A	7:16A	7:21A	7:27	7:36	7:41	7:51	8:01	B8:05
7:34	7:42	7:47	7:53	8:02	8:07	8:17	8:27	B8:31
8:34	8:42	8:47	8:53	9:02	9:07	9:17	9:27	B9:31
9:04	9:12	9:17	9:23	9:32	9:37	9:47	9:57	B10:01
10:04	10:12	10:17	10:23	10:32	10:37	10:47	10:57	B11:01
10:34	10:42	10:47	10:53	11:02	11:07	11:17	11:27	B11:31
11:04	11:12	11:17	11:23	11:32	11:37	11:47	11:57	B12:01P
11:34	11:42	11:47	11:53	12:02P	12:07P	12:17P	12:27P	B12:31
12:34P	12:42P	12:47P	12:53P	1:02	1:07	1:17	1:27	B1:31
1:04	1:12	1:17	1:23	1:32	1:37	1:47	1:57	B2:01
1:34	1:42	1:47	1:53	2:02	2:07	2:17	2:27	B2:31
2:04	2:12	2:17	2:23	2:32	2:37	2:47	2:57	B3:01
2:34	2:42	2:47	2:53	3:02	3:07	3:17	3:27	B3:31
3:04	3:12	3:17	3:23	3:32	3:37	3:47	3:57	B4:01
3:34	3:42	3:47	3:53	4:02	4:07	4:17	4:27	B4:31
4:34	4:42	4:47	4:53	5:02	5:07	5:17	5:27	B5:31
5:04	5:12	5:17	5:23	5:32	5:37	5:47	5:57	B6:01
5:34	5:42	5:47	5:53	6:02	6:07	6:17	6:27	N6:31
6:04	6:12	6:17	6:23	6:32	6:37	6:47	6:57	N7:01

Stop
Code
(for more
info, see
pg. 11)

- B This trip continues as a 70E Grey. Please refer to the 70 Grey Saturday schedule for exact route and times.
- H This trip serves Holiday Park via the 50 Green. The 6:17A trip is due at Maplepark & Lawndale at 6:24A, John & Goldenview at 6:30A, and Country Fair at 6:37A. The 6:47A trip is due at Maplepark & Lawndale at 6:54A, John & Goldenview at 7:00A, and and Round Barn Road at 7:07A.
- N These trips continue as a 50 Green East Saturday Evening. Please refer to the 50 Green Saturday Evening & Late Night for exact route and schedule.
- P This trip serves Plastipak via Springfield to Plastipak to Springfield to regular route.

50 Green Saturday Daytime
Map on Page 99

50 Green Saturday Daytime

EASTBOUND								
Round Barn Road (North Side)	Springfield & Willis (SW Corner)	Illinois Terminal (Platform A)	Illini Union (South Side Shelter)	Lincoln Square (Garage East)	Sunnycrest (West Side)	Urbana Meijer (South Side)	Windsor & Vine (NE Corner)	Orchard Downs (South Shelter)
B	R	C	E	F	Q	D	P	N
4568	3315	3121	6451	5137	6464	5053	1637	7317
6:45A 7:45	6:50A 7:50	6:57A 7:57	7:07A 8:07	6:03A S6:38 7:14 8:14	L6:13A L6:55 7:22 8:22	7:28A 8:28	7:31A 8:31	7:34A 8:34
8:15	8:20	8:27	8:37	8:44	8:52	8:58	9:01	9:04
9:15	9:20	9:27	9:37	9:44	9:52	9:58	10:01	10:04
9:45	9:50	9:57	10:07	10:14	10:22	10:28	10:31	10:34
10:15	10:20	10:27	10:37	10:44	10:52	10:58	11:01	11:04
10:45	10:50	10:57	11:07	11:14	11:22	11:28	11:31	11:34
11:45	11:50	11:57	12:07P	12:14P	12:22P	12:28P	12:31P	12:34P
12:15P	12:20P	12:27P	12:37	12:44	12:52	12:58	1:01	1:04
12:45	12:50	12:57	1:07	1:14	1:22	1:28	1:31	1:34
1:15	1:20	1:27	1:37	1:44	1:52	1:58	2:01	2:04
1:45	1:50	1:57	2:07	2:14	2:22	2:28	2:31	2:34
2:15	2:20	2:27	2:37	2:44	2:52	2:58	3:01	3:04
2:45	2:50	2:57	3:07	3:14	3:22	3:28	3:31	3:34
3:45	3:50	3:57	4:07	4:14	4:22	4:28	4:31	4:34
4:15	4:20	4:27	4:37	4:44	4:52	4:58	5:01	5:04
4:45	4:50	4:57	5:07	5:14	5:22	5:28	5:31	5:34
5:15	5:20	5:27	5:37	5:44	5:52	5:58	6:01	6:04
5:39	5:44	5:51	6:01	6:08	6:16	6:22	6:25	D6:28
6:09	6:14	6:21	6:31	6:38	6:46	6:52	6:55	D6:58

Stop Code
(for more info, see pg. 11)

- D This trip continues as a 50 Green West Saturday Evening. Please refer to the 50 Green Saturday Evening & Late Night for exact route and schedule.
- L These trips do not serve southeast Urbana and operate Pennsylvania to Cottage Grove to Colorado resuming as the 50 Green West at Cottage Grove & Colorado.
- S This trip leaves Lincoln Square via Elm to Vine to Main to Brady. At 6:42A, the bus leaves Main & Brady via the 50 Green West due at Washington & Lierman at 6:49A, Florida & Philo at 6:53A, and then continues as the regular 50 Green West Saturday due at Sunnycrest at 6:57A.

Service may be modified when necessary.

Sign up for custom alerts at mtd.org/account and visit mtd.org for service updates.



This route serves iStops.

Fares are not required at bus stops with an orange sign.

50 Green Saturday Evening & Late Night

Weekday

Evening

Saturday

Sunday

50 Green Saturday Evening

WESTBOUND								
Orchard Downs (South Shelter)	Windsor & Vine (SE Far Side)	Urbana Meijer (North Side)	Sunnycrest (East Side)	Lincoln Square (Garage South)	Illini Union (North Side Shelter)	Illinois Terminal (Platform B)	Springfield & Willis (NE Corner)	Round Barn Road (North Side)
N	P	D	Q	F	E	C	R	B
7317	5295	5053	6464	2571	2115	6462	3315	4568
6:28P	6:33P	6:37P	6:44P	6:53P	6:59P	7:07P	7:14P	7:18P
				7:08	7:14	7:22	7:29	7:33
6:58	7:03	7:07	7:14	7:23	7:29	7:37	7:44	7:48
			7:29	7:38	7:44	7:52	7:59	8:03
7:26	7:32	7:37	7:44	7:53	7:59	8:07	8:14	8:18
			7:59	8:08	8:14	8:22	8:29	8:33
7:56	8:02	8:07	8:14	8:23	8:29	8:37	8:44	8:48
			8:29	8:38	8:44	8:52	8:59	9:03
8:26	8:32	8:37	8:44	8:53	8:59	9:07	9:14	9:18
			8:59	9:08	9:14	9:22	9:29	9:33
8:56	9:02	9:07	9:14	9:23	9:29	9:37	9:44	9:48
			9:29	9:38	9:44	9:52	9:59	10:03
9:26	9:32	9:37	9:44	9:53	9:59	10:07	10:14	10:18
			9:59	10:08	10:14	10:22	10:29	10:33
9:56	10:02	10:07	10:14	10:23	10:29	10:37	10:44	10:48
			10:29	10:38	10:44	10:52*		
10:26	10:32	10:37	10:44	10:53	10:59	11:11	11:18	11:22
			10:59	11:08	11:14	11:22*		
10:56	11:02	11:07	11:14	11:23	11:29	11:37*		
				11:38	11:44	11:52*		
		11:40	11:47	F11:56*				

Stop Code
(for more info, see pg. 11)

Green Hopper - When traveling westbound, trips operate as far as Round Barn Road.
F During the University of Illinois Fall and Spring semesters, this trip leaves Lincoln Square at 12:03A as the 50 Green West. Please refer to the 50 Green Late Night for exact route and schedule.
* End of route.

50 Green Saturday Late Night

Operates during UI Fall and Spring Semesters ONLY. Does not operate during UI Breaks (Fall, Winter, and Spring) or Summer Sessions.

See page 3 for a complete service calendar.

WESTBOUND		
Lincoln Square (Garage South)	Illini Union (North Side Shelter)	Illinois Terminal (Platform A)
F	E	C
2571	2115	7534
12:03A	12:08A	12:15A
12:23	12:28	12:35
12:43	12:48	12:55
1:03	1:08	1:15
1:23	1:28	1:35
1:43	1:48	1:55
2:03	2:08	2:15
2:23	2:28	2:35
2:33	2:38	2:45
3:03	3:08	3:15
3:33	3:38	3:45
4:03	4:08	4:15
4:33	4:38	4:45

Stop Code
(for more info, see pg. 11)



This route serves iStops.
Fares are not required at bus stops with an orange sign.

50 Green Saturday Evening & Late Night

50 Green Saturday Evening

EASTBOUND								
Round Barn Road (North Side)	Springfield & Willis (SW Corner)	Illinois Terminal (Platform A)	Illini Union (South Side Shelter)	Lincoln Square (Garage East)	Sunnycrest (West Side)	Urbana Meijer (South Side)	Windsor & Vine (NE Corner)	Orchard Downs (South Shelter)
B	R	C	E	F	Q	D	P	N
4568	3315	7534	6451	6514	6464	5053	5295	7317
6:39P	6:44P	6:51P	6:59P	7:05P	7:14P	7:19P	7:22P	7:26P
6:54	6:59	7:06	7:14	7:20	7:29			
7:09	7:14	7:21	7:29	7:35	7:44	7:49	7:52	7:56
7:24	7:29	7:36	7:44	7:50	7:59			
7:39	7:44	7:51	7:59	8:05	8:14	8:19	8:22	8:26
7:54	7:59	8:06	8:14	8:20	8:29			
8:09	8:14	8:21	8:29	8:35	8:44	8:49	8:52	8:56
8:24	8:29	8:36	8:44	8:50	8:59			
8:39	8:44	8:51	8:59	9:05	9:14	9:19	9:22	9:26
8:54	8:59	9:06	9:14	9:20	9:29			
9:09	9:14	9:21	9:29	9:35	9:44	9:49	9:52	9:56
9:24	9:29	9:36	9:44	9:50	9:59			
9:39	9:44	9:51	9:59	10:05	10:14	10:19	10:22	10:26
9:54	9:59	10:06	10:14	10:20	10:29			
10:09	10:14	10:21	10:29	10:35	10:44	10:49	10:52	10:56
10:24	10:29	10:36	10:44	10:50	10:59			
-----	-----	10:52	11:00	11:06	11:14*			
10:59	11:04	11:11	11:19	11:25	11:33	11:38*		
-----	-----	11:24	11:32	11:38*				
11:29	11:34	11:41	11:49	11:55*				
Green Hopper - When traveling eastbound, trips operate regular route as far as Cottage Grove & Florida, continuing via Cottage Grove to Colorado to Philo to Florida resuming as a 50 Green Hopper West at Sunnycrest.								
* End of route.								

Stop Code
(for more info, see pg. 11)

Weekday

Evening

Saturday

Sunday

50 Green Saturday Late Night

Operates during UI Fall and Spring Semesters ONLY. Does not operate during UI Breaks (Fall, Winter, and Spring) or Summer Sessions.

See page 3 for a complete service calendar.

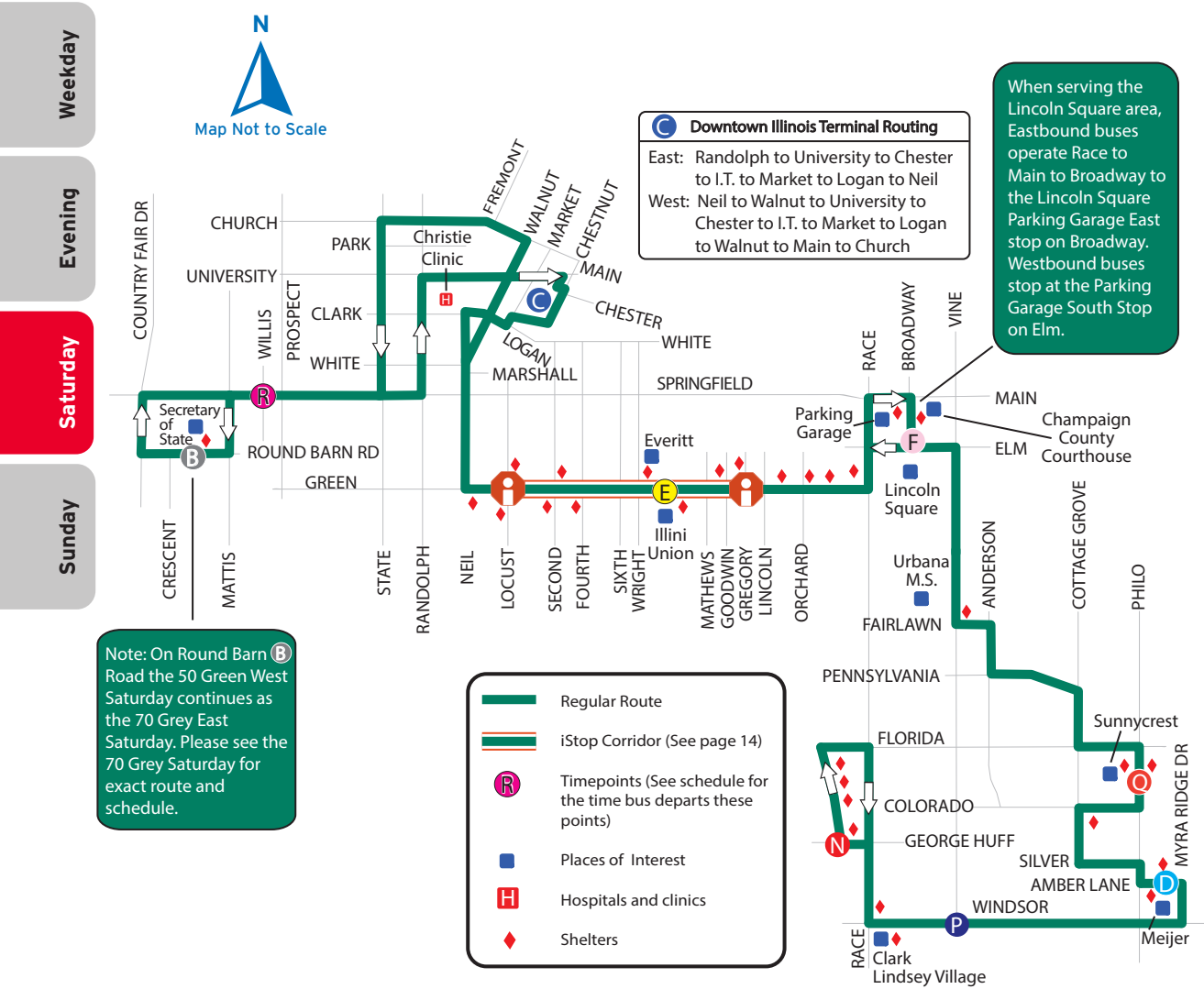
EASTBOUND		
Illinois Terminal (Platform A)	Illini Union (South Side Shelter)	Lincoln Square (Garage South)
C	E	F
7534	6451	2571
12:00A	12:10A	12:15A
12:20	12:30	12:35
12:40	12:50	12:55
1:00	1:10	1:15
1:20	1:30	1:35
1:40	1:50	1:55
2:00	2:10	2:15
2:15	2:30	2:30
2:40	2:50	2:55*
2:46	2:55	3:00
3:16	3:25	3:30
3:46	3:55	4:00
4:16	4:25	4:30
4:46	4:55	5:00*
* End of route.		

Stop Code
(for more info, see pg. 11)

Service may be modified when necessary.

Sign up for custom alerts at mtd.org/account and visit mtd.org for service updates.

50 Green Saturday Daytime



50 Green Saturday Evening & Late Night

50 Green Saturday Evening



Weekday

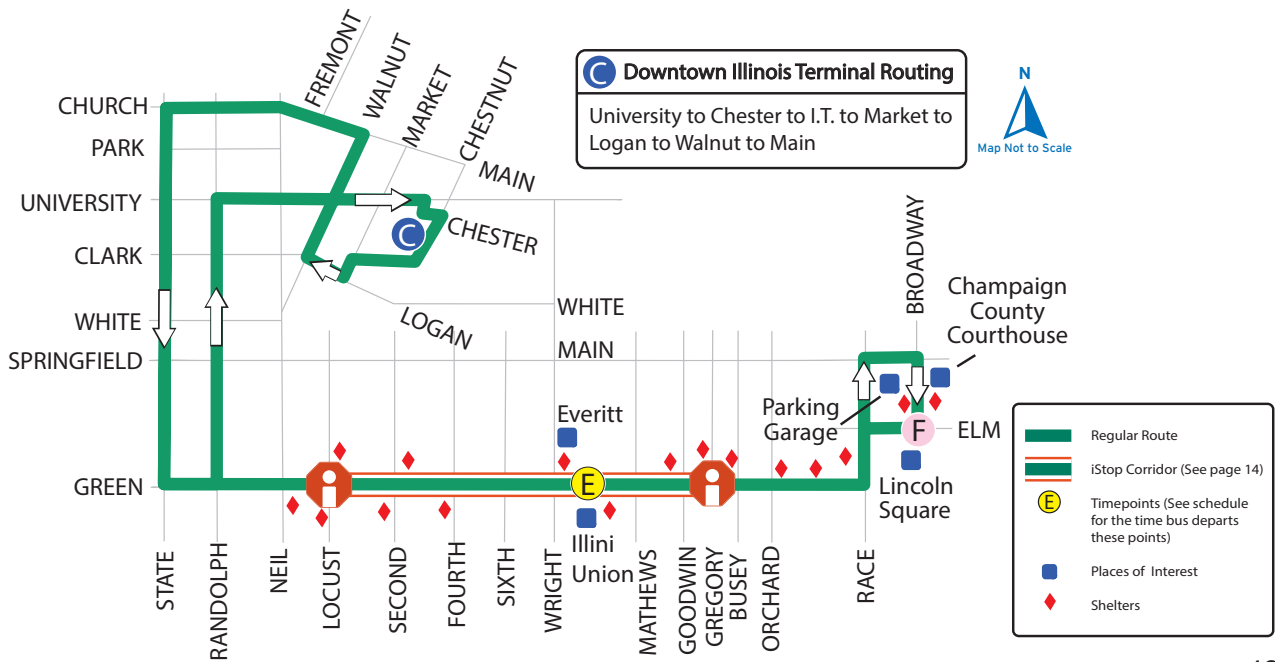
Evening

Saturday

Sunday

50 Green Saturday Late Night

Operates during UI Fall and Spring Semesters ONLY.
Does not operate during UI Breaks (Fall, Winter, and Spring) or Summer Sessions.



Weekday

Evening

Saturday

Sunday

70 Grey Saturday Daytime

WESTBOUND									
Urbana Walmart	Main & Brady (SW Far Side)	Washington & Liernan (NE Corner)	Lincoln Square (Courthouse)	Park & Wright (NE Corner)	Fifth & Beardsley (NW Corner)	Illinois Terminal (Platform B)	Bloomington at Home Depot (North Side)	Bradley & Mattis (NE Corner)	Round Barn Road (North Side)
R	N	O	F	T	S	C	P	Z	B
0127	6357	7344	5137	4255	2054	3121	1426	3675	4568
6:45A 7:15 8:15	6:48A 7:18 8:18	6:54A 7:24 8:24	7:01A 7:31 8:31	7:11A 7:41 8:41	7:16A 7:46 8:46	7:23A 7:53 8:53	7:32A 8:02 9:02	7:38A 8:08 9:08	N7:45A N8:15 N9:15
8:45 9:15 9:45	8:48 9:18 9:48	8:54 9:24 9:54	9:01 9:31 10:01	9:11 9:41 10:11	9:16 9:46 10:16	9:23 9:53 10:23	9:32 10:02 10:32	9:38 10:08 10:38	N9:45 N10:15 N10:45
10:45 11:15 11:45 12:15P 12:45	10:48 11:18 11:48 12:18P 12:48	10:54 11:24 11:54 12:24P 12:54	11:01 11:31 12:01P 12:31 1:01	11:11 11:41 12:11P 12:41 1:11	11:16 11:46 12:16P 12:46 1:16	11:23 11:53 12:23P 12:53 1:23	11:32 12:02P 12:32 1:02 1:32	11:38 12:08P 12:38 1:08 1:38	N11:45 N12:15P N12:45 N1:15 N1:45
1:15 1:45	1:18 1:48	1:24 1:54	1:31 2:01	1:41 2:11	1:46 2:16	1:53 2:23	2:02 2:32	2:08 2:38	N2:15 N2:45
2:45 3:15	2:48 3:18	2:54 3:24	3:01 3:31	3:11 3:41	3:16 3:46	3:23 3:53	3:32 4:02	3:38 4:08	N3:45 N4:15
3:45 4:15 4:40 5:10 5:45	3:48 4:18 4:42 5:12 5:48	3:54 4:24 4:49 5:19 5:54	4:01 4:31 4:56 5:26 6:01	4:11 4:41 5:06 5:36 6:11	4:16 4:46 5:11 5:41 6:16	4:23 4:53 5:18 5:48 6:23	4:32 5:02 5:27 5:57 6:32	4:38 5:08 5:32 6:02 6:38	N4:45 N5:15 N5:39 N6:09 C6:45
C This trip continues as a 50 Green Hopper East Saturday Evening. Please refer to the 50 Green Saturday Evening & Late Night for exact route and schedule.									
N These trips continue as the 50 Green East. Please refer to the 50 Green Saturday for exact route and schedule.									

Stop Code
(for more info, see pg. 11)

Service may be modified when necessary.

Sign up for custom alerts at mtd.org/account and visit mtd.org for service updates.

70 Grey Saturday Evening

WESTBOUND									
Urbana Walmart	Main & Brady (SW Far Side)	Washington & Liernan (NE Corner)	Lincoln Square (Courthouse)	Park & Wright (NE Corner)	Fifth & Beardsley (NW Corner)	Illinois Terminal (Platform B)	Bloomington at Home Depot (North Side)	Bradley & Mattis (NE Corner)	Round Barn Road (North Side)
R	N	O	F	T	S	C	P	Z	B
0127	6357	7344	5137	4255	2054	3121	1426	3675	4568
6:47P 7:17 7:47 8:47	6:49P 7:19 7:49 8:49	6:55P 7:25 7:55 8:55	7:03P 7:33 8:03 9:03	7:15P 7:45 8:15 9:15	7:20P 7:50 8:20 9:20	7:26P 7:56 8:26 9:26	7:35P 8:05 8:35 9:35	7:41P 8:11 8:41 9:41	7:48P 8:18 8:48 9:48
9:17 9:47 10:50	9:19 9:49 10:52	9:25 9:55 10:58	9:33 10:03 11:05*	9:45 10:15	9:50 10:20	9:56 10:26	10:05 10:35	10:11 10:41	10:18 10:46
* End of route.									

Stop Code
(for more info, see pg. 11)

70 Grey Saturday Daytime

EASTBOUND									
Round Barn Road (North Side)	Bradley & Mattis (SW Corner)	Bloomington at Pioneer Plaza (South Side)	Illinois Terminal (Platform A)	Fifth & Beardsley (SE Corner)	Park & Wright (SE Far Side)	Lincoln Square (Garage East)	Washington & Lierman (SE Far Side)	Main & Brady (SE Corner)	Urbana Walmart
B	Z	P	C	S	T	F	O	N	R
4568	3675	0021	3121	2054	4255	5137	7344	6357	0127
7:11A 7:41 8:11 8:41 9:41	7:16A 7:46 8:16 8:46 9:46	7:22A 7:52 8:22 8:52 9:52	7:30A 8:00 8:30 9:00 10:00	7:37A 8:07 8:37 9:07 10:07	7:42A 8:12 8:42 9:12 10:12	7:52A 8:22 8:52 9:22 10:22	7:59A 8:29 8:59 9:29 10:29	8:04A 8:34 9:04 9:34 10:34	8:08A 8:38 9:08 9:38 10:38
10:11	10:16	10:22	10:30	10:37	10:42	10:52	10:59	11:04	11:08
11:11	11:16	11:22	11:30	11:37	11:42	11:52	11:59	12:04P	12:08P
11:41	11:46	11:52	12:00P	12:07P	12:12P	12:22P	12:29P	12:34P	12:38P
12:11P 12:41	12:16P 12:46	12:22P 12:52	12:30 1:00	12:37 1:07	12:42 1:12	12:52 1:22	12:59 1:29	1:04 1:34	1:08 1:38
1:41 2:11	1:46 2:16	1:52 2:22	2:00 2:30	2:07 2:37	2:12 2:42	2:22 2:52	2:29 2:59	2:34 3:04	2:38 3:08
2:41 3:11 3:41 4:11 4:41	2:46 3:16 3:46 4:16 4:46	2:52 3:22 3:52 4:22 4:52	3:00 3:30 4:00 4:30 5:00	3:07 3:37 4:07 4:37 5:07	3:12 3:42 4:12 4:42 5:12	3:22 3:52 4:22 4:52 5:22	3:29 3:59 4:29 4:59 5:29	3:34 4:04 4:34 5:04 5:34	3:38 4:08 4:38 5:08 5:38
5:41 6:11	5:46 6:16	5:52 6:22	6:00 6:30	6:07 6:37	6:12 6:42	6:22 6:52	6:29 6:59	6:34 7:04	M6:38 M7:08

Stop Code
(for more
info, see
pg. 11)

M These trips continue as the 70 Grey Saturday Evening. Please refer to the 70 Grey Saturday Evening for exact route and schedule.

Weekday

Evening

Saturday

Sunday

70 Grey Saturday Evening

EASTBOUND									
Round Barn Road (North Side)	Bradley & Mattis (SW Corner)	Bloomington at Pioneer Plaza (South Side)	Illinois Terminal (Platform A)	Fifth & Beardsley (SE Corner)	Park & Wright (SE Far Side)	Lincoln Square (Garage East)	Washington & Lierman (SE Far Side)	Main & Brady (SE Corner)	Urbana Walmart
B	Z	P	C	S	T	F	O	N	R
4568	3675	0021	3121	2054	4255	5137	7344	6357	0127
6:49P 7:49 8:19 8:49 9:49	6:54P 7:54 8:24 8:54 9:54	6:59P 7:59 8:29 8:59 9:59	7:06P 8:06 8:36 9:06 10:06	7:14P 8:14 8:44 9:14 10:14	7:19P 8:19 8:49 9:19 10:19	7:28P 8:28 8:58 9:28 10:28	7:34P 8:34 9:04 9:34 10:34	7:39P 8:39 9:09 9:39 10:39	7:43P 8:43 9:13 9:43 10:43
10:19 10:46	10:24 10:51	10:29 10:56	10:36 11:03/11	10:44 11:19	10:49 11:24	10:58 11:33	11:04 11:39	11:09* 11:44*	

Stop Code
(for more
info, see
pg. 11)

✧ End of route.

mtd.org

Weekday

Evening

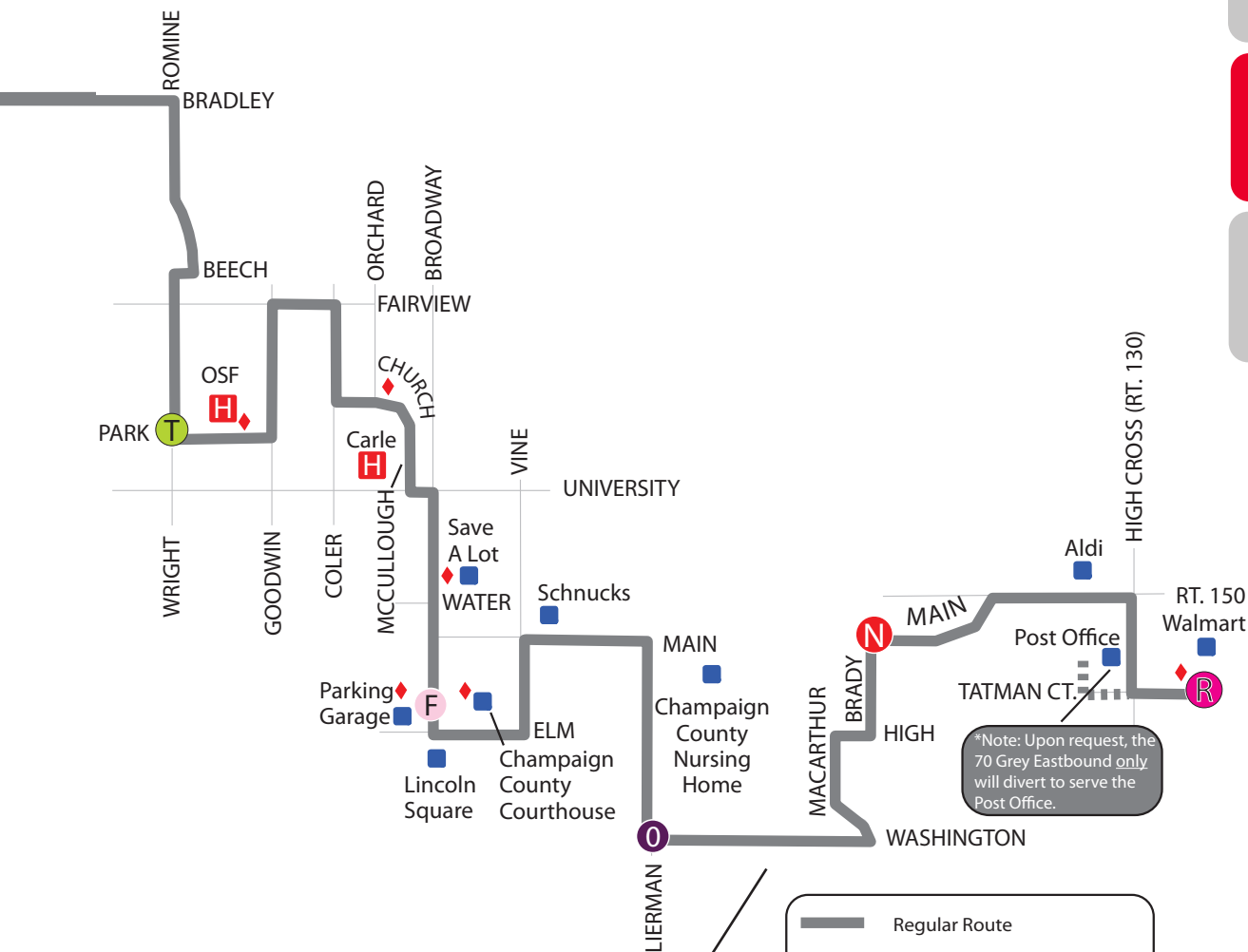
Saturday

Sunday

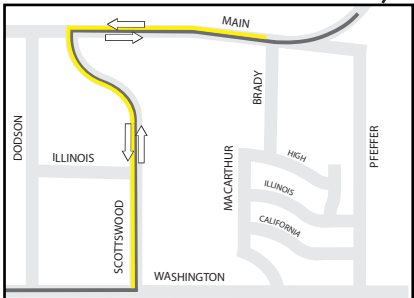


Map Not to Scale





*Note: Upon request, the 70 Grey Eastbound only will divert to serve the Post Office.



- Regular Route
- N Timepoints (See schedule for the time bus departs these points)
- Places of Interest
- H Hospitals and clinics
- Shelters

Due to a structural deficiency on the Washington Street bridge, the 70 Grey will reroute on weekday evenings and weekends. The 70 E/W Grey Evening, Saturday, and Sunday routes will not serve stops at Washington & MacArthur, MacArthur & California, or High & Brady. See map to the right.

70 Grey
East Urbana Routing

Bus Stop Changes

On Reroute, board and alight 70E and 70W Grey at any intersection along Scottswood and Main (Please signal to Operator)

Weekday

Evening

Saturday

Sunday

100 Yellow Saturday

NORTHBOUND

Savoy Walmart (Dunlap Avenue)	The Place at 117 (East Side)	Curtis & Woodfield (NE Corner)	Kirby & State (SE Corner)	Gregory at Ikenberry Commons (South Side)	Transit Plaza (SE Platform)	Illinois Terminal (Platform C)	Market Place (NE Mall Entrance)	Champaign Walmart (East Shelter)
W	O	H	I	R	T	C	A	X
5430	7234	0173	3263	4262	6115	4217	3171	1374
	7:01A	7:06A	7:18A	7:23A	6:28A 6:58 7:28 7:58	6:37A 7:07 7:37 8:07	6:52A 7:22 7:52 8:22	7:02A 7:32 8:03 8:32
8:22A	8:29	8:36	8:48	8:53	8:58	9:07	9:22	9:32
8:52	8:59	9:06	9:18	9:23	9:28	9:37	9:52	10:02
9:22	9:29	9:36	9:48	9:53	9:58	10:07	10:22	10:32
9:52	9:59	10:06	10:18	10:23	10:28	10:37	10:52	11:02
10:52	10:59	11:06	11:18	11:23	11:28	11:37	11:52	12:02P
11:22	11:29	11:36	11:48	11:53	11:58	12:07P	12:22P	12:32
11:52	11:59	12:06P	12:18P	12:23P	12:28P	12:37	12:52	1:02
12:22P	12:29P	12:36	12:48	12:53	12:58	1:07	1:22	1:32
1:22	1:29	1:36	1:48	1:53	1:58	2:07	2:22	2:32
1:52	1:59	2:06	2:18	2:23	2:28	2:37	2:52	3:02
2:22	2:29	2:36	2:48	2:53	2:58	3:07	3:22	3:32
2:52	2:59	3:06	3:18	3:23	3:28	3:37	3:52	4:02
3:52	3:59	4:06	4:18	4:23	4:28	4:37	4:52	5:02
4:22	4:29	4:36	4:48	4:53	4:58	5:07	5:22	5:32
4:52	4:59	5:06	5:18	5:23	5:28	5:37	5:52	6:02
5:22	5:29	5:36	5:48	5:53	5:58	6:07	6:22	6:32
6:22	6:29	6:36	6:46	6:51	6:58	6:37 7:07	6:52 7:22	7:02 7:32
6:52	6:59	7:06	7:16	7:21	7:28	7:37	7:52	8:02
7:22	7:29	7:36	7:46	7:51	7:58	8:07	8:22	8:32
7:52	7:59	8:06	8:16	8:21	8:28	8:37	8:52	9:02
8:22	8:29	8:36	8:46	8:51	8:58	9:07	9:22	9:32
8:52	8:59	9:06	9:16	9:21	9:28	9:37	9:52	10:02
9:22	9:29	9:36	9:46	9:51	9:58	10:07	10:22	10:32
9:52	9:59	10:06	10:16	10:21	10:28	10:37	10:52	11:02
10:22	10:29	10:36	10:46	10:51	10:58	11:07/11	11:26	11:36
10:52	10:59	11:06	11:16	11:21	11:28	M11:37	-----	11:55
11:22	11:29	11:36	11:46	11:51	11:58	F12:07A*		

Stop Code
(for more info, see pg. 11)

F During the University of Illinois Fall and Spring semesters, this trip continues as the 100 Yellow Saturday Late Night. Please refer to the 100 Yellow Saturday Late Night for exact route and schedule.

M This trip does not serve Market Place Mall.

* End of route.

Service may be modified when necessary.

Sign up for custom alerts at mtd.org/account and visit mtd.org for service updates.

100 Yellow Saturday Late Night

Operates during UI Fall and Spring Semesters ONLY. Does not operate during UI Breaks (Fall, Winter, and Spring) or Summer Sessions. See page 3 for a complete service calendar.

NORTHBOUND

Lot E-14 (North Shelter)	Gregory at Ikenberry Commons (South Side)	Transit Plaza (SE Platform)	Illinois Terminal (Platform C)	Meijer Dr. at Meijer (South Side)	Champaign Walmart (East Shelter)
Q	R	T	C	B	X
3513	4262	6115	4217	2063	1374
12:30A	12:34A	12:38A	12:44A	12:58	1:01
1:00	1:04	1:08	1:14	1:28	1:31
1:30	1:34	1:38	1:44	2:04	-----
2:00	2:04	2:08	2:14	2:34	-----
2:30	2:34	2:38	2:44	T2:59*	
3:00	3:04	3:08	3:14		
3:30	3:34	3:38	3:44		
4:00	4:04	4:08	4:14		
4:30	4:34	4:38	4:44		

Stop Code
(for more info, see pg. 11)

T This trips ends at Moreland & Town Center at 2:59A.

* End of route.

100 Yellow Saturday

SOUTHBOUND

Champaign Walmart (East Shelter)	Market Place (NE Mall Entrance)	Illinois Terminal (Platform C)	Transit Plaza (SW Platform)	Gregory at Ikenberry Commons (North Side)	Kirby & State (NW Corner)	Curtis & Woodfield (NW Corner)	The Place at 117 (East Side)	Savoy Walmart (Dunlap Avenue)
X	A	C	T	R	I	H	O	W
1374	3171	4217	5404	4262	3263	0173	7234	5430
7:09A	7:22A	7:37A	7:45A	7:50A	7:56A	8:05A	8:12A	8:18A
7:39	7:52	8:07	8:15	8:20	8:26	8:35	8:42	8:48
8:09	8:22	8:37	8:45	8:50	8:56	9:05	9:12	9:18
8:39	8:52	9:07	9:15	9:20	9:26	9:35	9:42	9:48
9:39	9:52	10:07	10:15	10:20	10:26	10:35	10:42	10:48
10:09	10:22	10:37	10:45	10:50	10:56	11:05	11:12	11:18
10:39	10:52	11:07	11:15	11:20	11:26	11:35	11:42	11:48
11:09	11:22	11:37	11:45	11:50	11:56	12:05P	12:12P	12:18P
12:09P	12:22P	12:37P	12:45P	12:50P	12:56P	1:05	1:12	1:18
12:39	12:52	1:07	1:15	1:20	1:26	1:35	1:42	1:48
1:09	1:22	1:37	1:45	1:50	1:56	2:05	2:12	2:18
1:39	1:52	2:07	2:15	2:20	2:26	2:35	2:42	2:48
2:39	2:52	3:07	3:15	3:20	3:26	3:35	3:42	3:48
3:09	3:22	3:37	3:45	3:50	3:56	4:05	4:12	4:18
3:39	3:52	4:07	4:15	4:20	4:26	4:35	4:42	4:48
4:09	4:22	4:37	4:45	4:50	4:56	5:05	5:12	5:18
5:09	5:22	5:37	5:45	5:50	5:56	6:05	6:12	6:18
5:39	5:52	6:07	6:15	6:20	6:26	6:35	6:42	6:48
6:09	6:22	6:37	6:45	6:50	6:56	7:05	7:12	7:18
6:39	6:52	7:07	7:15	7:20	7:26	7:35	7:42	7:48
7:09	7:22	7:37	7:45	7:50	7:56	8:05	8:12	8:18
7:39	7:52	8:07	8:15	8:20	8:26	8:35	8:42	8:48
8:09	8:22	8:37	8:45	8:50	8:56	9:05	9:12	9:18
8:39	8:52	9:07	9:15	9:20	9:26	9:35	9:42	9:48
9:09	9:22	9:37	9:45	9:50	9:56	10:05	10:12	10:18
9:39	9:52	10:07	10:15	10:20	10:26	10:35	10:42	10:48
10:09	10:22	10:37	10:45	10:50	10:56	11:05	11:12	11:18
10:39	10:52	11:11	11:19	11:24	11:30	11:37	C11:44*	
11:02	11:15	11:30	11:38*					
11:36	11:45	12:00A	12:08A	F12:13A*				
M12:01A	-----	12:16	12:23	12:27*				

Stop Code
(for more info, see pg. 11)

- C If passengers are still aboard, bus will continue to Colbert Park.
- F During the University of Illinois Fall and Spring semesters, this trip continues as the 100 Yellow Saturday Late Night. Please refer to the 100 Yellow Saturday Late Night for exact route and schedule.
- M This trip does not serve Market Place Mall.
- * End of route.

Weekday

Evening

Saturday

Sunday

100 Yellow Saturday Late Night

Operates during UI Fall and Spring Semesters ONLY. Does not operate during UI Breaks (Fall, Winter, and Spring) or Summer Sessions. See page 3 for a complete service calendar.



This route serves iStops.

Fares are not required at bus stops with an orange sign.

SOUTHBOUND

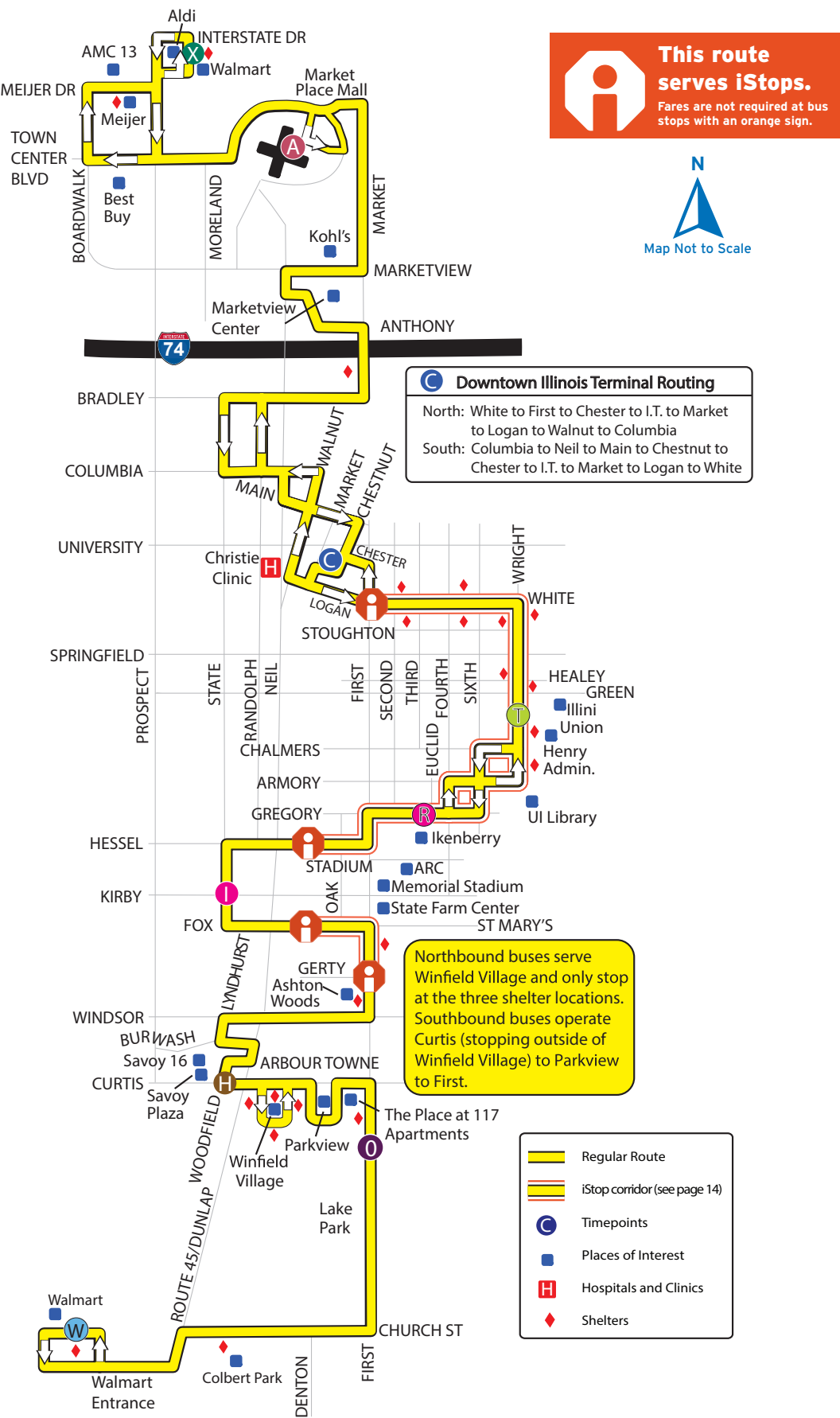
Champaign Walmart (East Shelter)	Illinois Terminal (Platform C)	Transit Plaza (SW Platform)	Gregory at Ikenberry Commons (North Side)	Lot E-14 (North Shelter)
X	C	T	R	Q
1374	4217	5404	4262	3513
12:31A	12:46A	12:53A	12:56A	1:00A
1:01	1:16	1:23	1:26	1:30
1:31	1:46	1:53	1:56	2:00
-----	2:16	2:23	2:26	2:30
-----	2:46	2:53	2:56	3:00*
	3:16	3:23	3:26	3:30
	3:46	3:53	3:56	4:00
	4:16	4:23	4:26	4:30
	4:46	4:53	4:56	5:00*

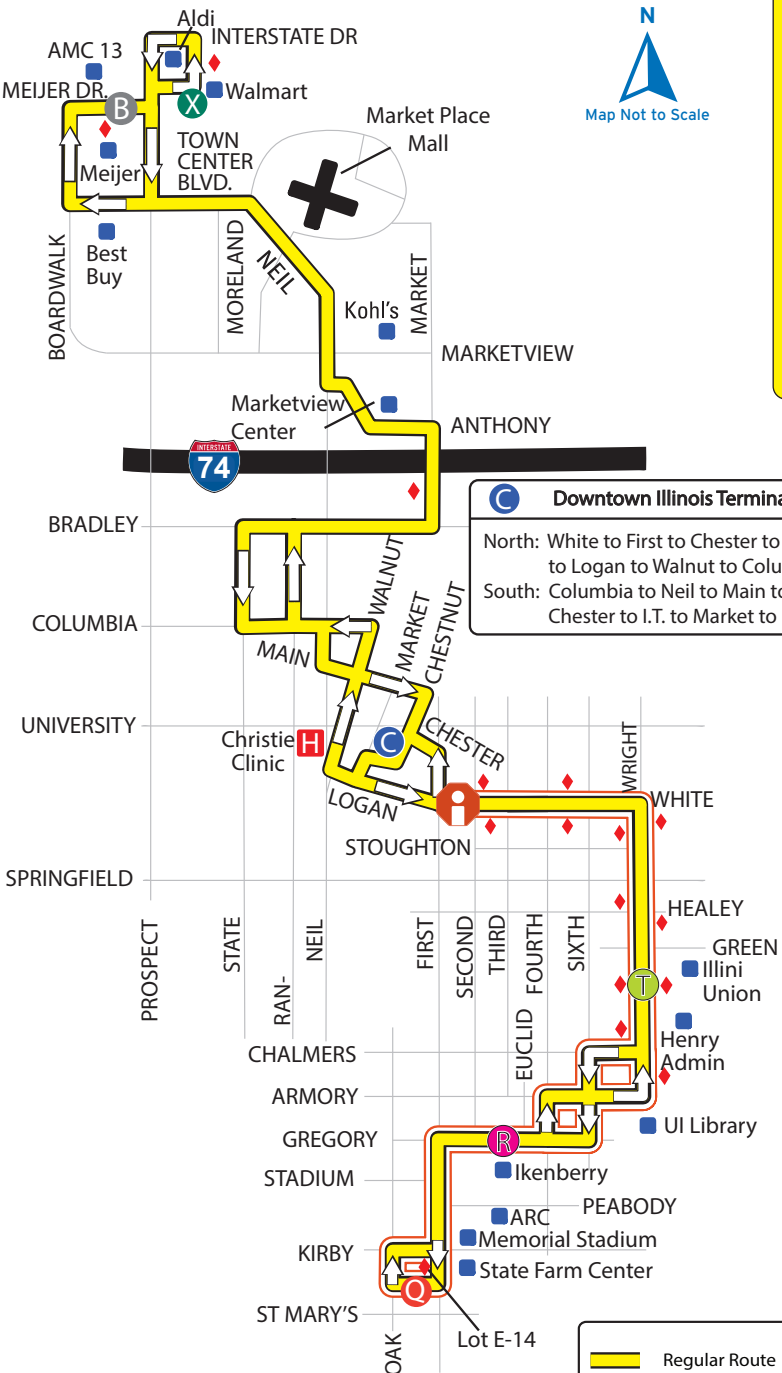
Stop Code
(for more info, see pg. 11)

* End of route.

100 Yellow Saturday Daytime & Evening

- Weekday
- Evening
- Saturday
- Sunday






Operates during UI Fall and Spring Semesters ONLY. Does not operate during UI Breaks (Fall, Winter, and Spring) or Summer Sessions.

See page 3 for a complete service calendar.

- Weekday
- Evening
- Saturday
- Sunday



This route serves iStops.

Fares are not required at bus stops with an orange sign.

Weekday

Evening

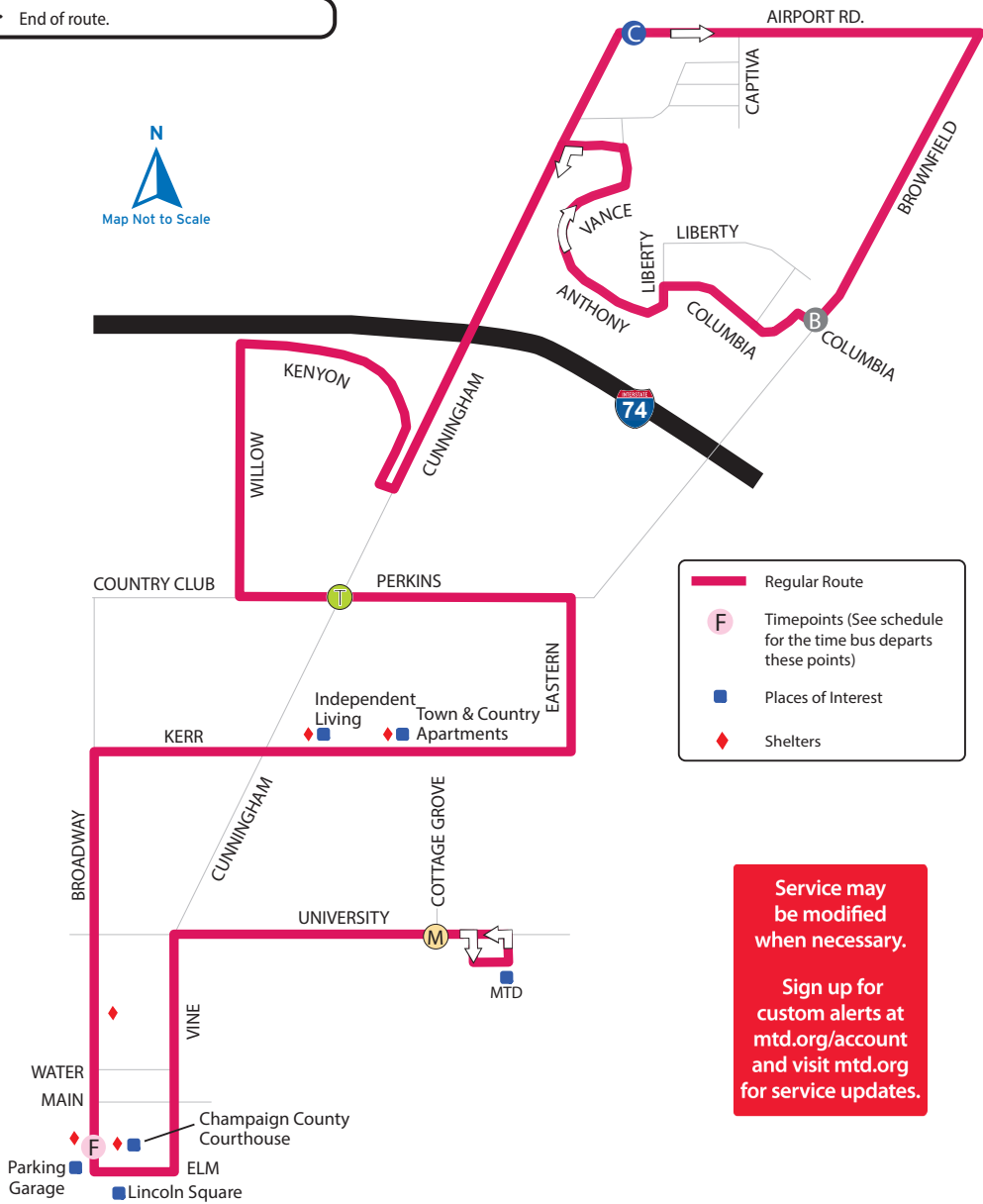
Saturday

Sunday

NORTHBOUND					SOUTHBOUND				
University & Cottage Grove (1101)	Lincoln Square (Courthouse)	Cunningham & Perkins (NE Corner)	Airport & Cunningham (SE Far Side)	Airport & Cunningham (SW Corner)	Brownfield & Columbia (NW Corner)	Cunningham & Perkins (SE Far Side)	Lincoln Square (Garage East)	University & Cottage Grove (1101)	
(M)	(F)	(T)	(C)	(C)	(B)	(T)	(F)	(M)	
5343	5137	2620	7442	7442	3656	2620	5137	5343	
7:58A	7:11A	7:20A	7:26A	7:28A	7:34A	7:44A	7:53A	7:57A	
8:48	8:03	8:12	8:18	8:18	8:24	8:34	8:43	8:47	
9:38	8:53	9:02	9:08	9:08	9:14	9:24	9:33	9:37	
10:32	9:43	9:52	9:58	9:58	10:04	10:14	10:23	10:27	
	10:37	10:46	10:52	10:52	10:58	11:08	11:17	11:21	
11:33	11:38	11:47	11:53	11:53	11:59	12:09P	12:18P	12:22P	
12:34P	12:39P	12:48P	12:54P	12:54P	1:00P	1:10	1:21	1:24	
1:36	1:41	1:50	1:56	1:56	2:01	2:11	2:20	2:24	
2:36	2:41	2:50	2:56	2:56	3:01	3:11	3:20	3:24	
3:36	3:41	3:50	3:56	3:56	4:01	4:11	4:20	4:24	
4:36	4:41	4:50	4:56	4:56	5:01	5:11	5:20	5:24	
5:36	5:41	5:50	5:56	5:56	6:01	6:11	6:20	6:24	
6:36	6:41	6:50	6:56	6:56	7:01	7:11	7:20	7:24	
7:36	7:41	7:50	7:56	7:56	8:01	8:11	8:20	8:24	
8:36	8:41	8:50	8:56	8:56	9:01	9:11	9:20	9:24	
9:36	9:41	9:50	9:56	9:56	10:01	10:11	10:20	10:24	
10:36	10:41	10:50	10:56	10:56	11:01	11:11	11:20*		

Stop Code (for more info, see pg. 11)

❖ End of route.



WESTBOUND					EASTBOUND		
Orchard Downs (South Shelter)	PAR	Illini Union (North Side Shelter)	Illinois Terminal (Platform C)	Illinois Terminal (Platform C)	Illini Union (South Side Shelter)	FAR	Orchard Downs (South Shelter)
N	O	E	C	C	E	O	N
7317	5524	6451	3121	3121	6451	1366	7317
6:56A	7:01A	7:08A	7:15A	7:15A	7:22A	7:30A	7:35A
7:16	7:21	7:28	7:35	7:35	7:42	7:50	7:55
7:36	7:41	7:48	7:55	7:55	8:02	8:10	8:15
7:56	8:01	8:08	8:15	8:15	8:22	8:30	8:35
8:16	8:21	8:28	8:35	8:35	8:42	8:50	8:55
Trips operate every 20 minutes at the following times each hour							
:36	:41	:48	:55	:55	:02	:10	:15
:56	:01	:08	:15	:15	:22	:30	:35
:16	:21	:28	:35	:35	:42	:50	:55
Last Trips							
9:56	10:01	10:08	10:15	10:15	10:22	10:30	10:35
10:16	10:21	10:28	10:35	10:35	10:42	10:47	10:52
10:36	10:41	10:48	10:55	10:55	11:02	11:10	11:15
10:52	10:57	11:04	11:11	11:15	11:22	11:30	11:35
11:16	11:21	11:28	11:35	11:35	11:42	11:47	11:52*
11:36	11:41	11:48	11:55	11:55	12:02A	12:07A	12:12A*
11:56	12:01A	12:08A	12:15A	12:15A	12:22	12:30	12:35
12:16A	12:21	12:28	12:35	12:35	12:42	12:50	12:55
12:36	12:41	12:48	12:55	12:55	1:02	1:10	1:15
12:56	1:01	1:08	1:15	1:15	1:22	1:30	1:35
1:16	1:21	1:28	1:35	1:35	1:42	1:50	1:55
1:36	1:41	1:48	1:55	1:55	2:02	2:10	2:15
1:56	2:01	2:08	2:15	2:15	2:22	2:27	2:32*
2:16	2:21	2:28	2:35	2:35	2:42	2:47	2:52*

Stop Code
(for more info, see pg. 11)

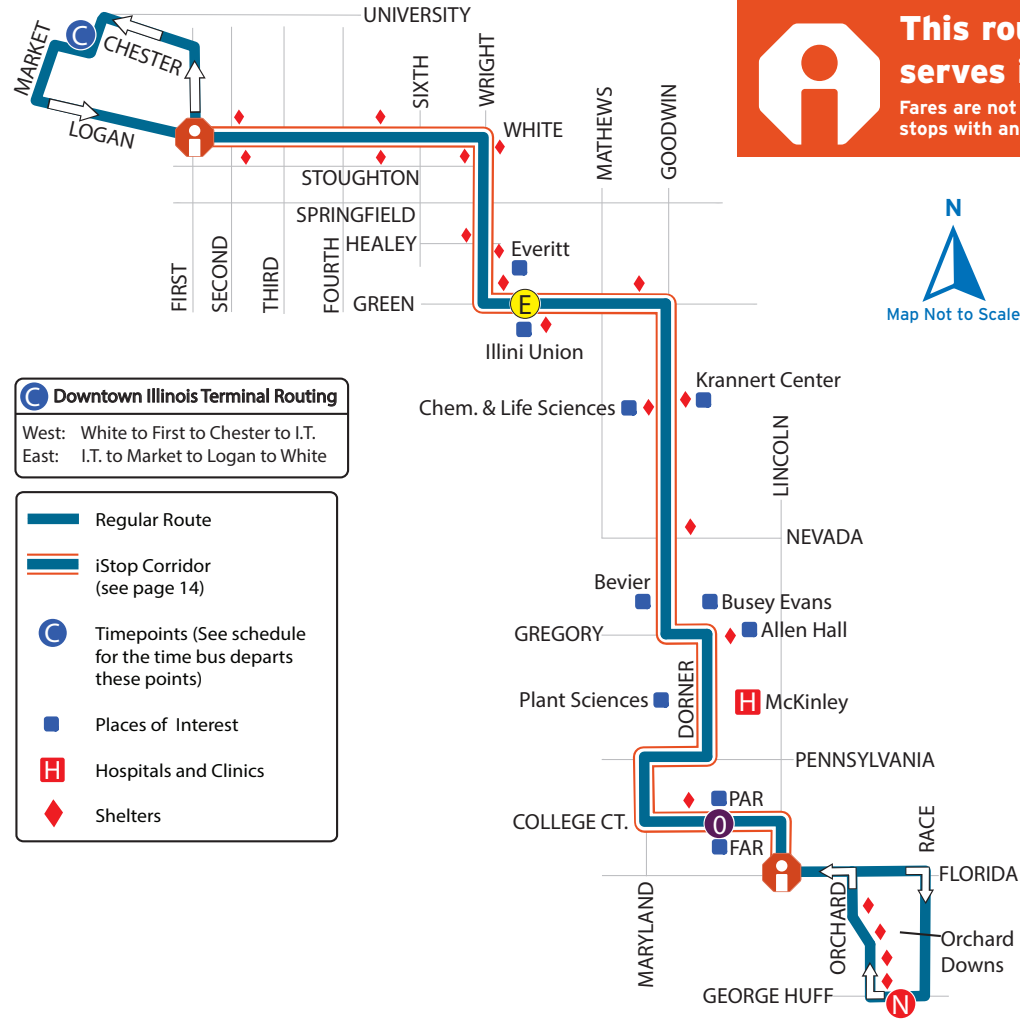
Service may be modified when necessary.

Sign up for custom alerts at mtd.org/account and visit mtd.org for service updates.

120 Teal Saturday Late Night

Late Night trips 11:56P and after are in **Red**. These trips operate during UI Fall and Spring Semesters ONLY. They do not operate during UI Breaks (Fall, Winter, and Spring) or Summer Sessions. See page 3 for a complete service calendar.

✦ End of route.



This route serves iStops.

Fares are not required at bus stops with an orange sign.



Weekday

Evening

Saturday

Sunday

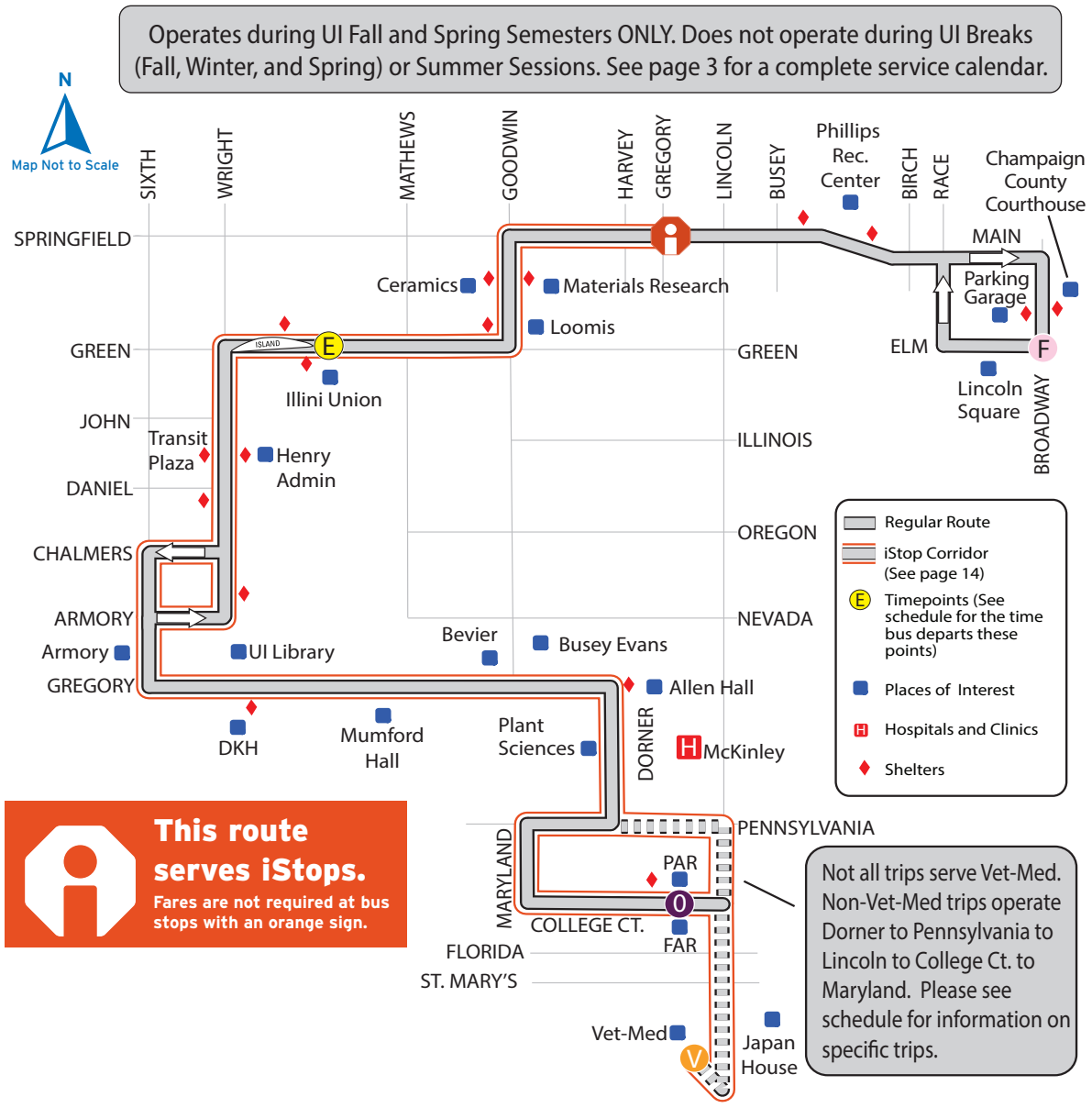
Operates during UI Fall and Spring Semesters ONLY. Does not operate during UI Breaks (Fall, Winter, and Spring) or Summer Sessions. See page 3 for a complete service calendar.

Service may be modified when necessary.

Sign up for custom alerts at mtd.org/account and visit mtd.org for service updates.

NORTHBOUND					SOUTHBOUND			Stop Code (for more info, see pg. 11)
Vet-Med (Basic Science Building)	PAR (North Side Shelter)	Illini Union (South Side Shelter)	Lincoln Square (Garage South)	Lincoln Square (Garage South)	Illini Union (Island Shelter)	FAR (South Side)	Vet-Med (Basic Science Building)	
V	O	E	F	F	E	O	V	
5511	5524	6451	5137	5137	6451	1366	5511	
8:02A	8:06A	8:13A	8:20A	7:45A 8:05	7:53A 8:13	8:00A 8:20*	8:02A	
8:42	8:26 8:46	8:33 8:53	8:40 9:00	8:45 9:05	8:33 8:53	9:00 9:20*	8:42 9:02	
9:02	9:06	9:13	9:20	9:25	9:33	9:40	9:42	
9:42	9:26	9:33	9:40	9:45	9:53	10:00	10:02	
10:02	9:46	9:53	10:00	10:05	10:13	10:20*	10:42	
	10:06	10:13	10:20	10:25	10:33	10:40	10:42	
	10:26	10:33	10:40	10:45	10:53	11:00	11:02	
10:42	10:46	10:53	11:00	11:05	11:13	11:20*		
11:02	11:06	11:13	11:20	11:25	11:33	11:40	11:42	
	11:26	11:33	11:40	11:45	11:53	12:00P	12:02P	
11:42	11:46	11:53	12:00P	12:05P	12:13P	12:20*		
12:02P	12:06P	12:13P	12:20	12:25	12:33	12:40	12:42	
	12:26	12:33	12:40	12:45	12:53	1:00	1:02	
12:42	12:46	12:53	1:00	1:05	1:13	1:20*		
1:02	1:06	1:13	1:20	1:25	1:33	1:40	1:42	
	1:26	1:33	1:40	1:45	1:53	2:00	2:02	
1:42	1:46	1:53	2:00	2:05	2:13	2:20*		
2:02	2:06	2:13	2:20	2:25	2:33	2:40	2:42	
	2:26	2:33	2:40	2:45	2:53	3:00	3:02	
2:42	2:46	2:53	3:00	3:05	3:13	3:20*		
3:02	3:06	3:13	3:20	3:25	3:33	3:40	3:42	
	3:26	3:33	3:40					
3:42	3:46	3:53	4:00	4:05	4:13	4:20*		
	4:26	4:33	4:40	4:45	4:53	5:00	5:02	
5:02	5:06	5:13	5:20	5:25	5:33	5:40	5:42	
5:42	5:46	5:53	6:00	6:05	6:13	6:20*		
	6:26	6:33	6:40	6:45	6:53	7:00	7:02	
7:02	7:06	7:13	7:20	7:25	7:33	7:40	7:42	
7:42	7:46	7:53	8:00	8:05	8:13	8:20	8:22	
8:22	8:26	8:33	8:40	8:45	8:53	9:00	9:02	
				9:05	9:13	9:20*		
9:02	9:06	9:13	9:20	9:25	9:33	9:40	9:42	
	9:26	9:33	9:40	9:45	9:53	10:00*		
9:42	9:46	9:53	10:00	10:05	10:13	10:20	10:22	
	10:06	10:13	10:20	10:25	10:33	10:40*		
10:22	10:26	10:33	10:40	10:45	10:53	11:00	11:02	
	10:46	10:53	11:00	11:05	11:13	11:20*		
11:02	11:06	11:13	11:20	11:25	11:33	11:40	11:42	
	11:26	11:33	11:40	11:45	11:53	12:00A*		
11:42	11:46	11:53	12:00A	12:05A	12:13A	12:20	12:22A	
	12:06A	12:13A	12:20	12:25	12:33	12:40*		
12:22A	12:26	12:33	12:40	12:45	12:53	1:00	1:02	
	12:46	12:53	1:00	1:05	1:13	1:20*		
1:02	1:06	1:13	1:20	1:25	1:33	1:40	1:42	
	1:26	1:33	1:40	1:45	1:53	2:00*		
1:42	1:46	1:53	2:00	2:05	2:13	2:20*		
	2:06	2:13	2:20	2:25	2:33	2:40*		
	2:26	2:33	2:40	2:45	2:53	3:00*		
	2:46	2:53	3:00	3:05	3:13	3:20*		
	3:06	3:13	3:20	3:25	3:33	3:40*		
	3:26	3:33	3:40	3:45	3:53	4:00*		
	3:46	3:53	4:00	4:05	4:13	4:20*		
	4:06	4:13	4:20	4:25	4:33	4:40*		
	4:26	4:33	4:40	4:45	4:53	5:00*		
	4:46	4:53	5:00*					

❖ End of route.



Weekday

Evening

Saturday

Sunday

130 Silver Limited Saturday

Weekday

Evening

Saturday

Sunday

Operates during UI Breaks (Fall, Winter, and Spring) or Summer Sessions ONLY. Does not operate during UI Fall and Spring Semesters . See page 3 for a complete service calendar.

See 130 Silver Saturday on page 111 for schedule during UI Fall and Spring Semesters.

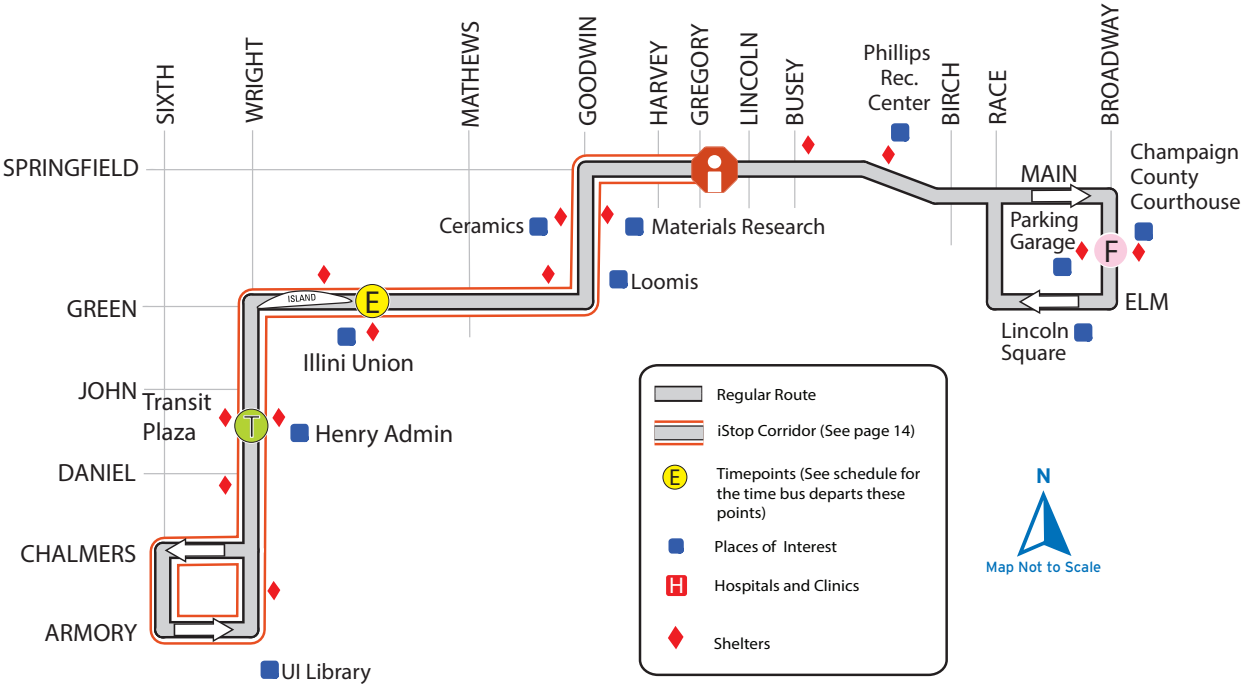
Service may be modified when necessary.

Sign up for custom alerts at mtd.org/account and visit mtd.org for service updates.

NORTHBOUND				SOUTHBOUND	
Transit Plaza (SE Platform)	Illini Union (South Side Shelter)	Lincoln Square (Garage South)	Lincoln Square (Garage South)	Illini Union (Island Shelter)	Transit Plaza (SW Platform)
T	E	F	F	E	T
6115	6451	2571	2571	2115	5404
7:35A 7:55 8:15 8:35 8:55	7:37A 7:57 8:17 8:37 8:57	7:43A 8:03 8:23 8:43 9:03	7:25A 7:45 8:05 8:25 8:45 9:05	7:31A 7:51 8:11 8:31 8:51 9:11	7:33A 7:53 8:13 8:33 8:53 9:13
Trips operate every 20 minutes at the following times each hour			Trips operate every 20 minutes at the following times each hour		
:15 :35 :55	:17 :37 :57	:23 :43 :03	:25 :45 :05	:31 :51 :11	:33 :53 :13
Last Trips			Last Trips		
11:15P 11:35 11:55	11:17P 11:37 11:57	11:23P 11:43 12:03A	11:25P 11:45	11:31P 11:51	11:33P 11:53

Stop Code (for more info, see pg. 11)

✦ End of route.



This route serves iStops.

Fares are not required at bus stops with an orange sign.

B (COUNTER-CLOCKWISE)							Stop Code (for more info, see pg. 11)
Round Barn Road (North Side)	Parkland College (Main Stop)	Clayton & Pomona (NE Corner)	William & Duncan (NW Corner)	Kirby & Duncan (SE Far Side)	Kirby & Mayfair (SE Corner)	Rod Barn Road (North Side)	
B	M	R	G	U	J	B	
4568	3534	3360	5402	0356	4151	4568	<div>This trip serves Plastipak as a 50 Green West. The trip continues as a 180B Lime at Springfield & Duncan due at William & Duncan at 6:59AM.</div> <div>L These trips serve Parkland College.</div> <div>P These trips serve Plastipak via Springfield to Plastipak to Springfield to regular route.</div>
G6:47A	-----	-----	6:59A	7:04A	7:10A	7:15A	
7:20	-----	7:30A	7:39	7:44	7:50	7:55	
L8:00	8:08A	8:13	8:22	8:27	8:33	8:38	
L8:40	8:48	8:53	9:02	9:07	9:13	9:18	
L9:20	9:28	9:33	9:42	9:47	9:53	9:58	
10:00	-----	10:10	10:19	10:24	10:30	10:35	
10:40	-----	10:50	10:59	11:04	11:10	11:15	
11:20	-----	11:30	11:39	11:44	11:50	11:55	
12:00P	-----	12:10P	12:19P	12:24P	12:30P	12:35P	
12:40	-----	12:50	12:59	1:04	1:10	1:15	
1:20	-----	1:30	1:39	1:44	1:50	1:55	
2:00	-----	2:10	2:19	2:24	2:30	2:35	
2:40	-----	2:50	2:59	3:04	3:10	3:15	
3:20	-----	3:30	3:39	3:44	3:50	3:55	
L4:00	4:08P	4:13	4:22	4:27	4:33	4:38	
4:40	-----	4:50	4:59	5:04	5:10	5:15	
L5:20	5:28	5:33	5:42	5:47	5:53	5:58	
L6:00	6:08	6:13	6:22	6:27	6:33	6:38	
P6:40	-----	6:50	6:59	7:04	7:10	7:15	



Limited Service

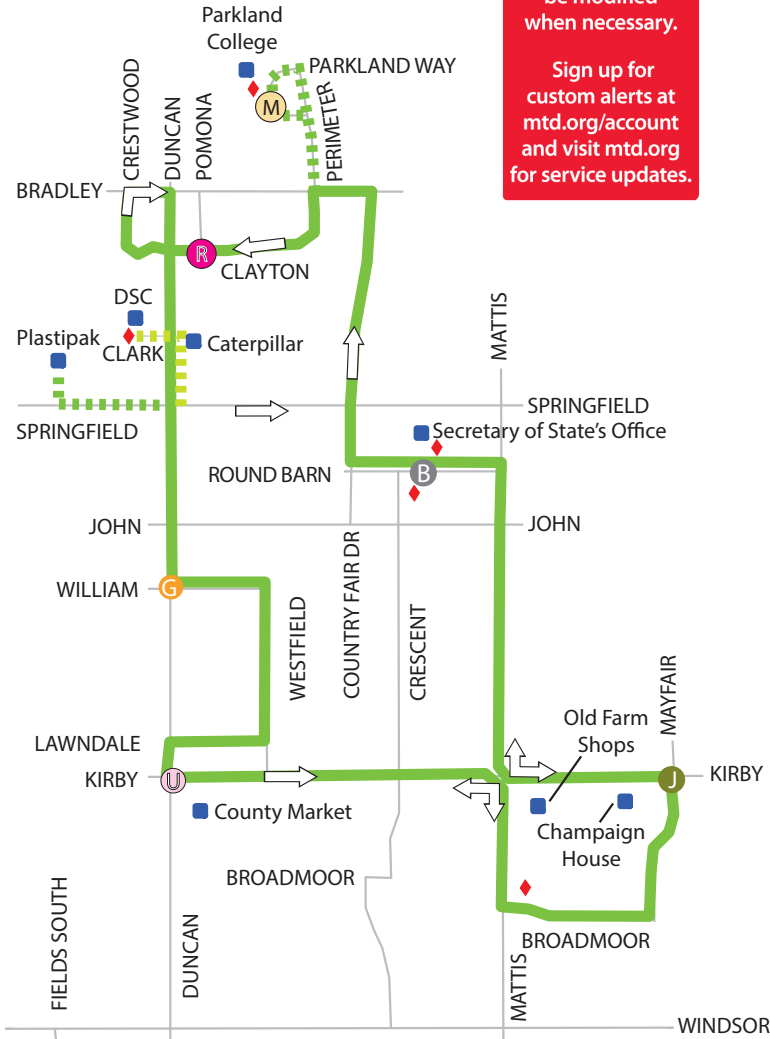
180B - Regular route operates in counter-clockwise direction

B

Timepoints (See schedule for the time bus departs these points)

Places of Interest

Shelters



Service may be modified when necessary.

Sign up for custom alerts at mtd.org/account and visit mtd.org for service updates.

Weekday

Evening

Saturday

Sunday

220 Illini Limited Saturday

- Weekday
- Evening
- Saturday
- Sunday

220 Illini Limited Saturday

Operates year-round during Saturday daytime. Operates on Saturday Evening during UI Breaks (Fall, Winter, and Spring) and Summer Sessions.

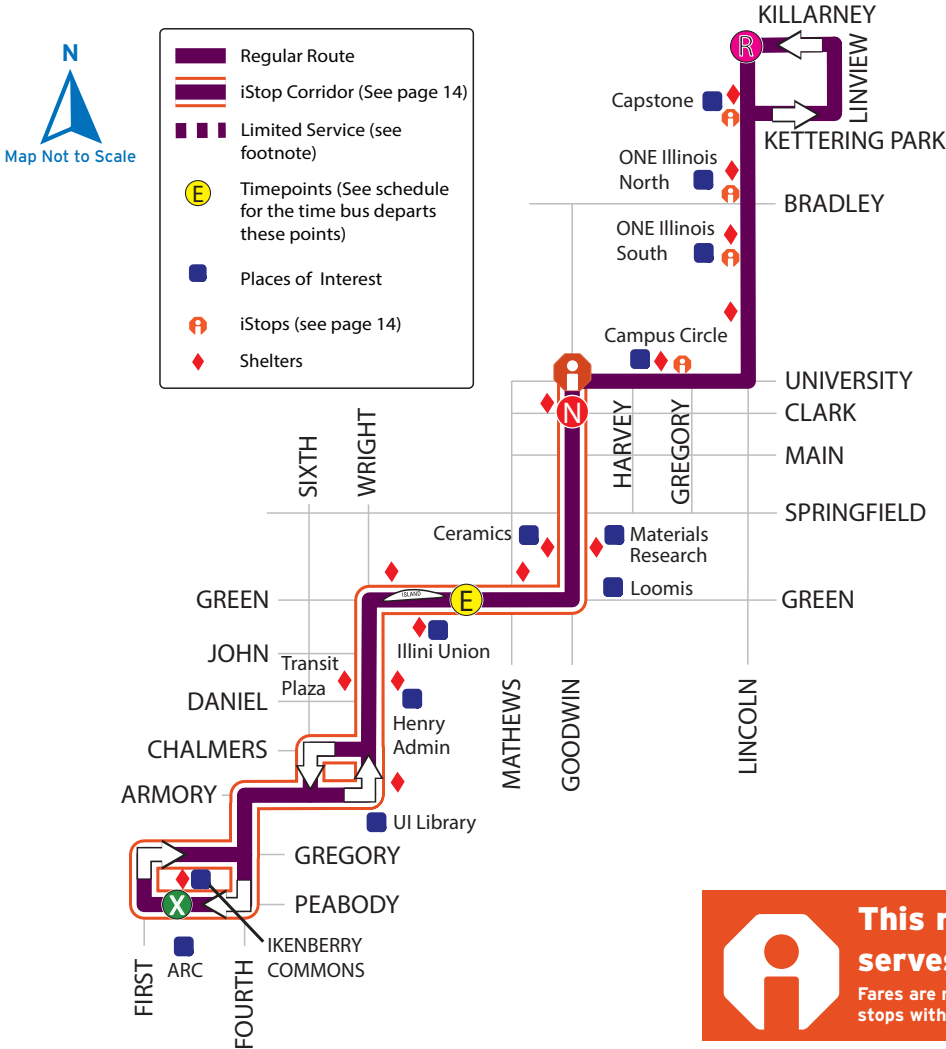
See page 3 for a complete service calendar.

During University of Illinois Fall and Spring semesters, this trip continues as the 220 Illini Evening & Late Night (see 220 Illini Saturday Evening & Late Night schedule below). During UI breaks and summer sessions, this trip continues as the 220 Illini Limited Evening & Late Night (see "Last trips during UI breaks and Summer Session ONLY" above).

❖ End of route.

NORTHBOUND					SOUTHBOUND		
Activities & Recreation (ARC)	Illini Union (South Side Shelter)	University & Goodwin (SE Corner)	Lincoln & Killarney (NE Corner)	Lincoln & Killarney (NE Corner)	Goodwin & Clark (NW Corner)	Illini Union (Island Shelter)	Activities & Recreation (ARC)
X	E	N	R	R	N	E	X
6115	6451	1327	4225	4225	7312	5050	5404
6:58A	7:08A	7:11A	7:17A	7:02A	7:08A	7:11A	7:18A
7:18	7:28	7:31	7:37	7:22	7:28	7:31	7:38
7:38	7:48	7:51	7:57	7:42	7:48	7:51	7:58
7:58	8:08	8:11	8:17	8:02	8:08	8:11	8:18
				8:22	8:28	8:31	8:38
Trips operate every 20 minutes at the following times each hour							
:18	:28	:31	:37	:42	:48	:51	:58
:38	:48	:51	:57	:02	:08	:11	:18
:58	:08	:11	:17	:22	:28	:31	:38
Last trips during UI Fall and Spring Semesters ONLY							
5:18	5:28	5:31	5:37	5:42	5:48	5:51	5:58
5:38	5:48	5:51	5:57				
After the above listed times, trips operate every 20 minutes at the following times each hour							
:58	:08	:11	:17	:02	:08	:11	:18
:18	:28	:31	:37	:22	:28	:31	:38
:38	:48	:51	:57	:42	:48	:51	:58
Last trips during UI Breaks and Summer Session ONLY							
10:58	11:08	11:11	11:17	11:22	11:28	11:31	11:38
11:18	11:28	11:31	11:37	11:42	11:48	11:51	11:58
11:38	11:48	11:51	11:57				

Stop Code (for more info, see pg. 11)



220 Illini Saturday Evening & Late Night

Operates during UI Fall and Spring Semesters ONLY.
Does not operate during UI Breaks (Fall, Winter, and Spring) or Summer Sessions.
See page 3 for a complete service calendar.

Weekday

Evening

Saturday

Sunday

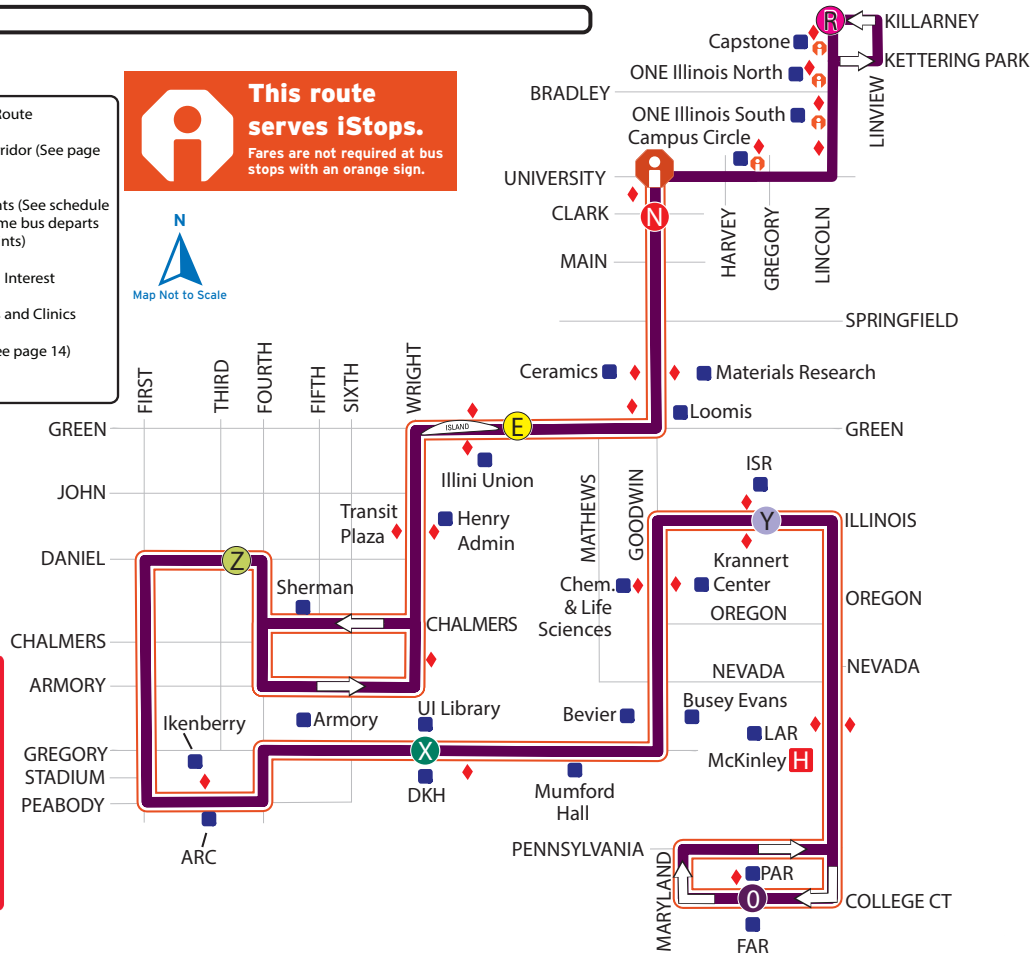
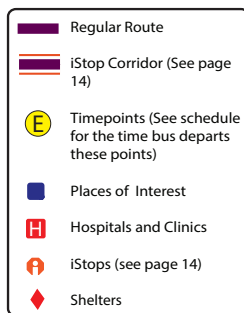
NORTHBOUND							SOUTHBOUND							Stop Code (for more info, see pg. 11)
PAR	Illinois St. (North Side)	Gregory at Library (North Side)	Third & Daniel (SW Corner)	Illini Union (South Side Shelter)	University & Goodwin (SE Corner)	Lincoln & Killarney (NE Corner)	Lincoln & Killarney (NE Corner)	Goodwin & Clark (NW Corner)	Illini Union (Island Shelter)	Third & Daniel (NW Far Side)	Gregory at Library (South Side Shelter)	Illinois St. (South Side)	PAR	
O	Y	X	Z	E	N	R	R	N	E	Z	X	Y	O	
5524	1444	1455	4505	6451	1327	4225	4225	7312	6451	4505	1455	1444	5524	
6:05P	6:10P	6:14P	6:21P	6:26P	6:29P	6:35P	6:00P	6:20	6:05P	6:09P	6:15P	6:22P	6:25P	
6:25	6:30	6:34	6:41	6:46	6:49	6:55	6:45	6:50	6:29	6:34	7:00	7:07	7:10	7:14
6:45	6:50	6:54	7:01	7:06	7:09	7:15	7:05	7:10	7:14	7:14	7:20	7:27	7:30	7:34
7:05	7:10	7:14	7:21	7:26	7:29	7:35	7:25	7:30	7:34	7:40	7:40	7:47	7:50	7:54
Trips operate every 20 minutes at the following times each hour														
:25	:30	:34	:41	:46	:49	:55	:05	:10	:14	:20	:27	:30	:34	
:45	:50	:54	:01	:06	:09	:15	:25	:30	:34	:40	:47	:50	:54	
:05	:10	:14	:21	:26	:29	:35	:45	:50	:54	:00	:07	:10	:14	
Last Trips														
3:25	3:30	3:34	3:41	3:46	3:49	3:55	4:05	4:10	4:14	4:20	4:27	4:30	4:34	
3:45	3:50	3:54	4:01	4:06	4:09	4:15	4:25	4:30	4:34	4:40	4:47	4:50	4:54*	
4:05	4:10	4:14	4:21	4:26	4:29	4:35	4:45	4:50	4:54	5:00	5:07	5:10	5:14*	
4:25	4:30	4:34	4:41	4:46	4:49	4:55*								
4:45	4:50	4:54	5:01	5:06	5:09	5:15*								

Stop
Code
(for more
info, see
pg. 11)

❖ End of route.



This route serves iStops.
Fares are not required at bus stops with an orange sign.



Service may be modified when necessary.

Sign up for custom alerts at mtd.org/account and visit mtd.org for service updates.

- Weekday
- Evening
- Saturday
- Sunday



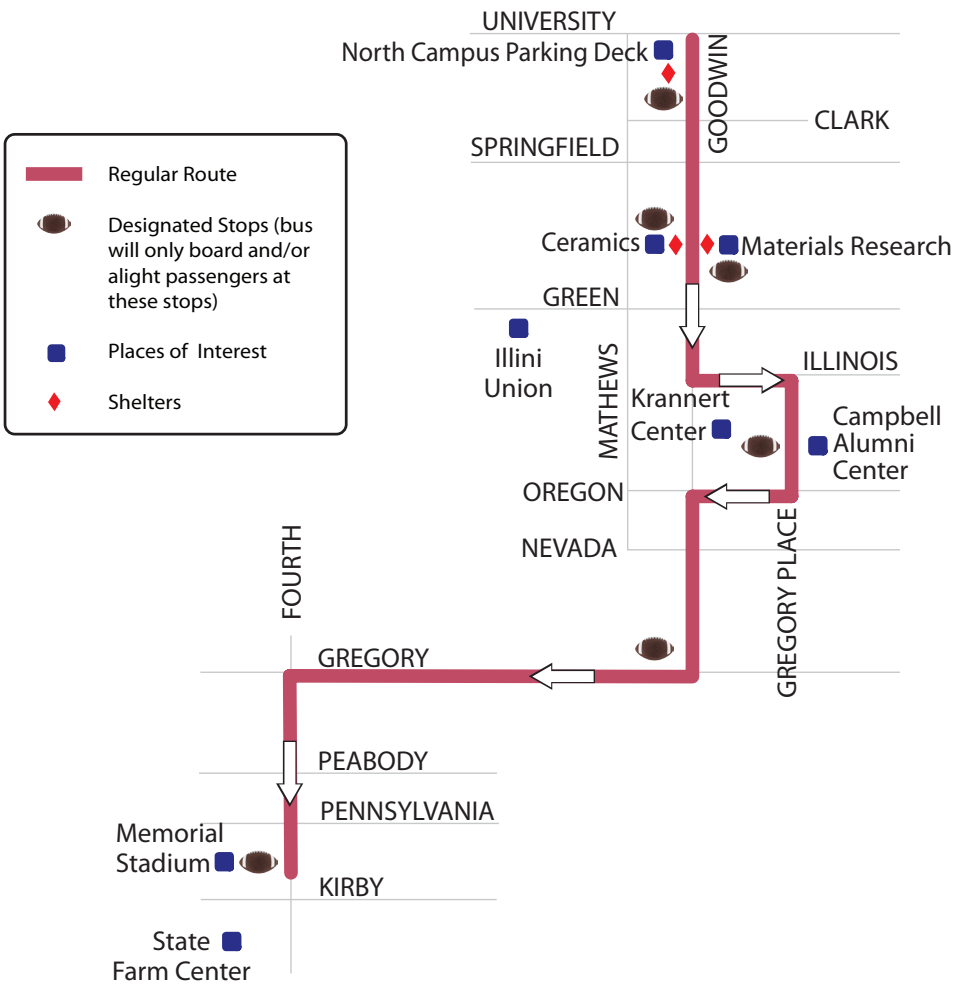
The 280 tranSPORT service is available to encourage alternative transportation to and from all Illini Football home games and to alleviate traffic and parking congestion. This service is open to all members of the public.

TranSPORT service begins 2 hours before the start time of home games. The last trips departs 15 minutes after the game begins.


Passengers may return any time during the game. Return trips depart from the location at which passengers were dropped off. The last return trips depart 30 minutes after the end of the game.

The cost is \$2.00 round trip, payable when boarding. Exact cash fare is preferred. This service is included with valid passes, iCards, and DASH Cards.

Urbana tranSPORT Football



2022 Men's Football Home Game Schedule



Game Date	Opponent	Time
8/27/2022	Wyoming	3 PM
9/10/2022	Virginia	3 PM
9/22/2022	Chattanooga	7:30 PM
10/08/2022	Iowa	TBA
10/15/2022	Minnesota	11 AM
11/05/2022	Mich. State	TBA
11/12/2022	Purdue	TBA

Weekday

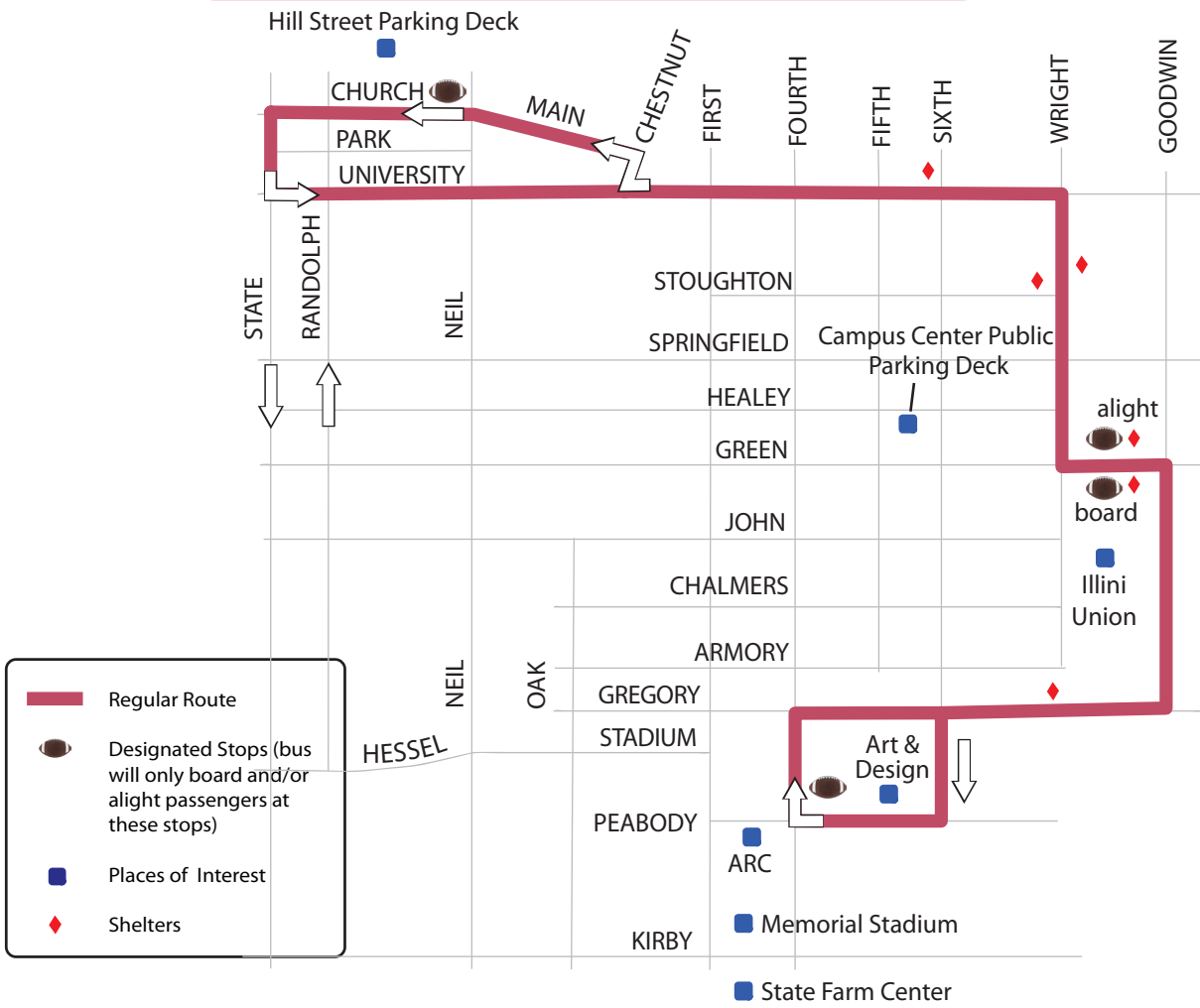
Evening

Saturday

Sunday

Please confirm game dates, times, and guidelines on fightingillini.com and confirm 280 tranSPORT service on mtd.org.

Champaign tranSPORT



Weekday

Evening

Saturday

Sunday

For service, use the App or call: 217.384.8188

SafeRides Connect is available on the following dates and times during the University of Illinois Fall and Spring Semester days. SafeRides operates during Fall, Winter, and Spring Breaks, but with reduced service.

Availability may be affected by the ongoing Operator shortage. Please call 217.384.8188 for assistance.

August 19 to November 6, 2022 from 7:00PM until 6:30AM
November 7, 2022 to March 12, 2023 from 5:00PM until 6:30AM
March 13 to May 13, 2023 from 7:00PM until 6:30AM

SafeRides Connect is available on the following dates and times during University of Illinois Fall, Winter, and Spring Breaks:
November 20 to November 27, 2022 from 5:00PM until 12:30AM
December 18, 2022 to January 15, 2023 from 5:00PM until 12:30AM
March 12 to March 19, 2023 from 7:00PM until 12:30AM

There is no SafeRides Connect on the following Sundays due to reduced service:
2022: November 20, December 18, and December 25
2023: January 1, January 8, and March 12

There is no SafeRides Connect during the University of Illinois Summer Sessions I and II.

What it is:

The purpose of SafeRides Connect is to provide safe transportation to individuals who are generally traveling alone and when no other means of safe transportation are available within the designated SafeRides Connect boundaries. There is a maximum limit of three persons per pick-up location. SafeRides Connect does not duplicate fixed-route service already provided by MTD. SafeRides Connect does not provide emergency transportation services to medical facilities. SafeRides Connect does not provide service to and from bars.

How to use it:

This depends on where you are, where you want to go, what time it is, and how many of you there are. From dusk (7:00PM/5:00PM) until 6:00AM you can use SafeRides Connect anywhere within the designated boundaries (see map on next page), provided there are three persons or fewer at the pick-up location and the trip cannot be completed directly on a fixed route.

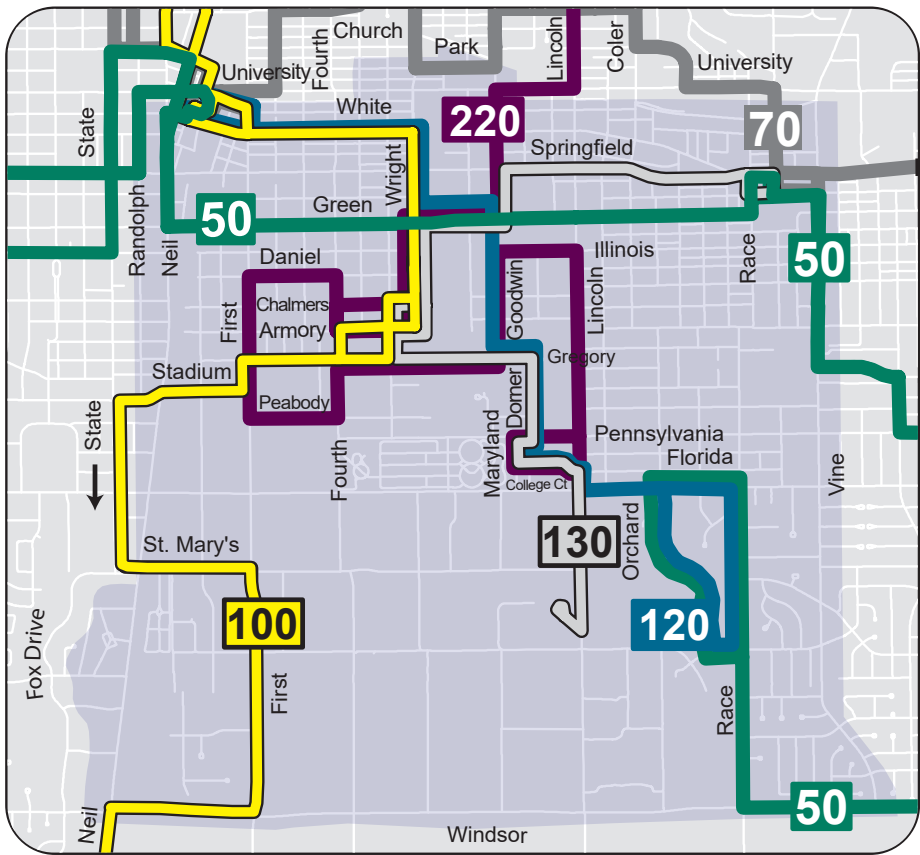
Use the SafeRides Connect App. [Download the SafeRides Connect App](#) from the Apple App Store or the Google Play Store and register yourself. Open the App, enter your origin, destination, and number of people; and tap "Create Journey". The App will determine if a fixed-route trip is appropriate and will provide an itinerary. If no fixed route is appropriate, a SafeRide Connect trip will be offered. Tap "Book Trip" to accept the ride. Then monitor the App for updated trip information.

You can also call 217.384.8188. Provide the Dispatcher with the following information: your name (first and last), phone number, email address, pick-up location (street address/landmark), and destination. If your trip is within the SafeRides Connect boundaries, the Dispatcher will enter the trip into the system and will give you the details of the trip.

Expect waiting times of 15 minutes during the week, and up to 30 minutes on the weekend when demand is higher. Upon boarding the SafeRides Connect van, the person who scheduled the trip will be required to display their valid pass or pay the appropriate fare to the SafeRides Connect Operator. As a courtesy to other SafeRides Connect passengers, please be at the scheduled location when the Operator arrives. Upon arriving at a pick-up location, the SafeRides Connect Operator will **only wait two minutes** for passengers to board before continuing to the next scheduled pick-up/drop-off location. Requests for SafeRides Connect will be taken until 6:00AM for trips to be completed by 6:30AM.

If your pick-up and drop-off locations are both directly on any fixed route (example: residence hall to residence hall trips) and/or there are more than three persons traveling together, you will be directed to use the fixed routes to complete your trip. A ride on MTD's fixed-route service is also considered a safe ride.

SafeWalks escorts, student employees of the University Police Department, are available for short walking trips on campus. Call 217.333.1216 or contact the UI Police via emergency campus phone.



- Weekday
- Evening
- Saturday**
- Sunday

EVENING FIXED-ROUTE
SERVICE WITHIN
SAFERIDES CONNECT BOUNDARIES

- 50 Green
- 70 Grey
- 100 Yellow
- 120 Teal
- 130 Silver
- 220 Illini
- SafeRides Connect Service Area

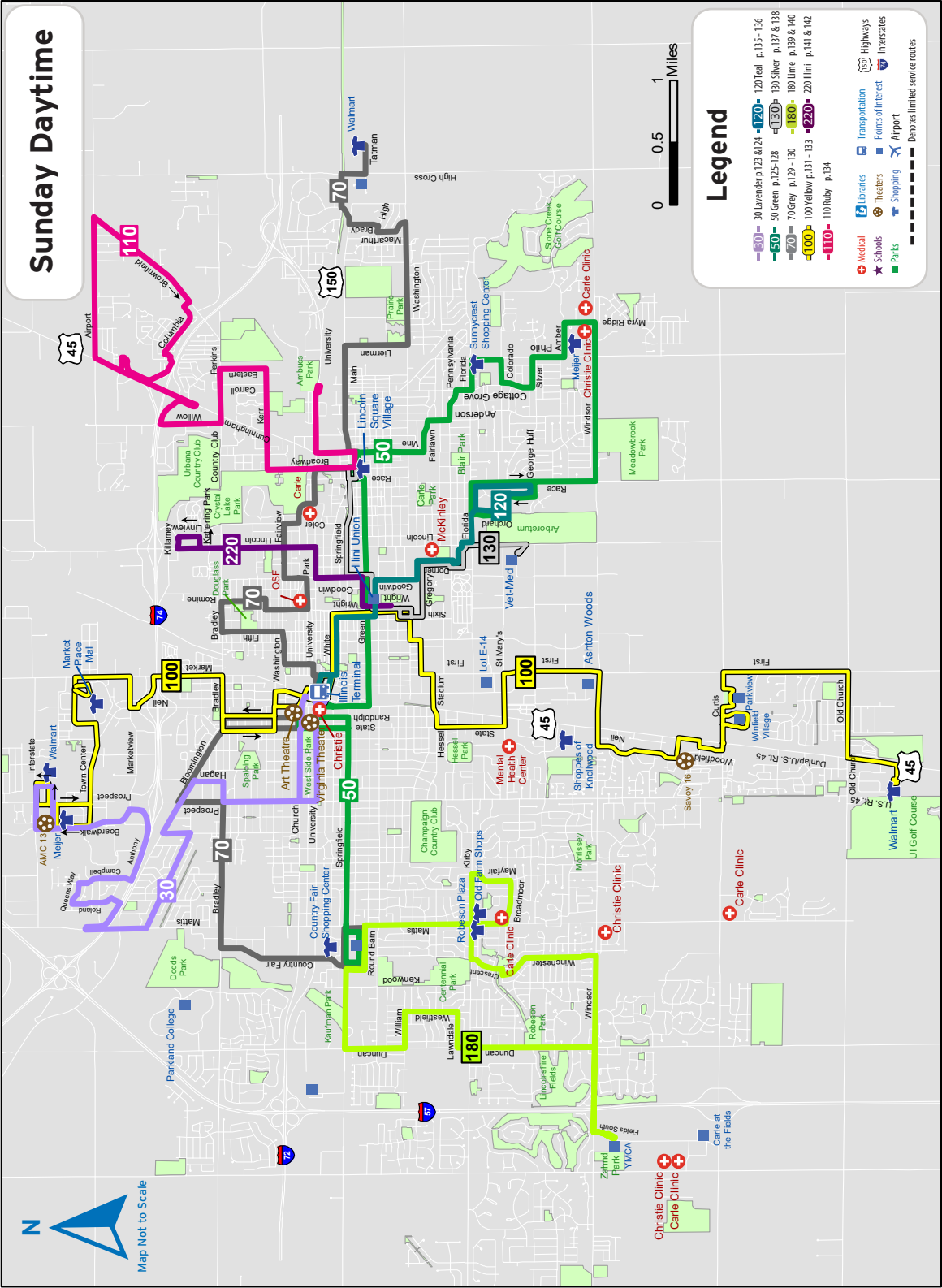


Service may be modified when necessary.

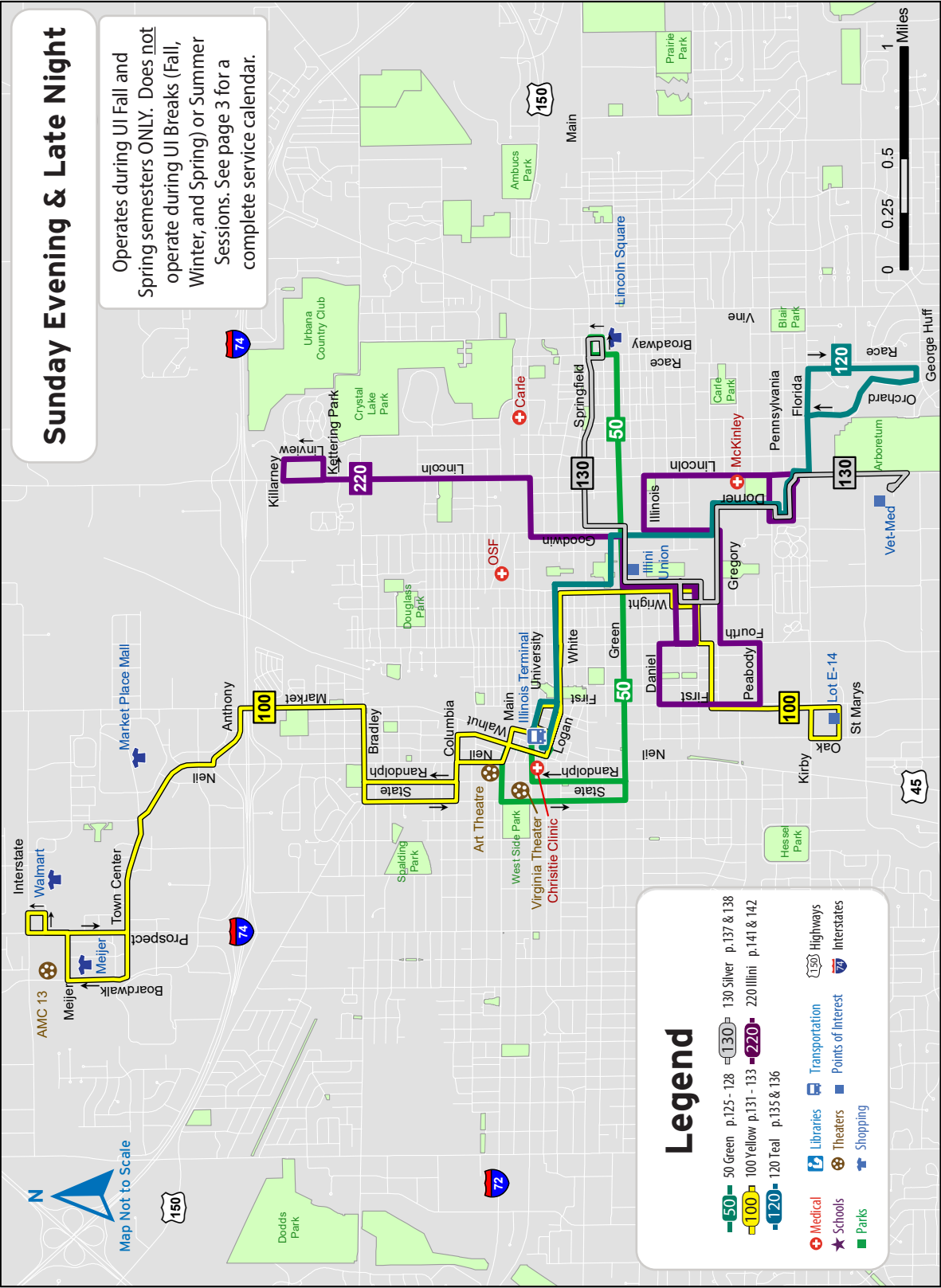
Sign up for custom alerts at mtd.org/account and visit mtd.org for service updates.

Sunday Daytime System Map

- Sunday
- Saturday
- Evening
- Weekday



Sunday Evening & Late Night System Map



- Sunday
- Saturday
- Evening
- Weekday

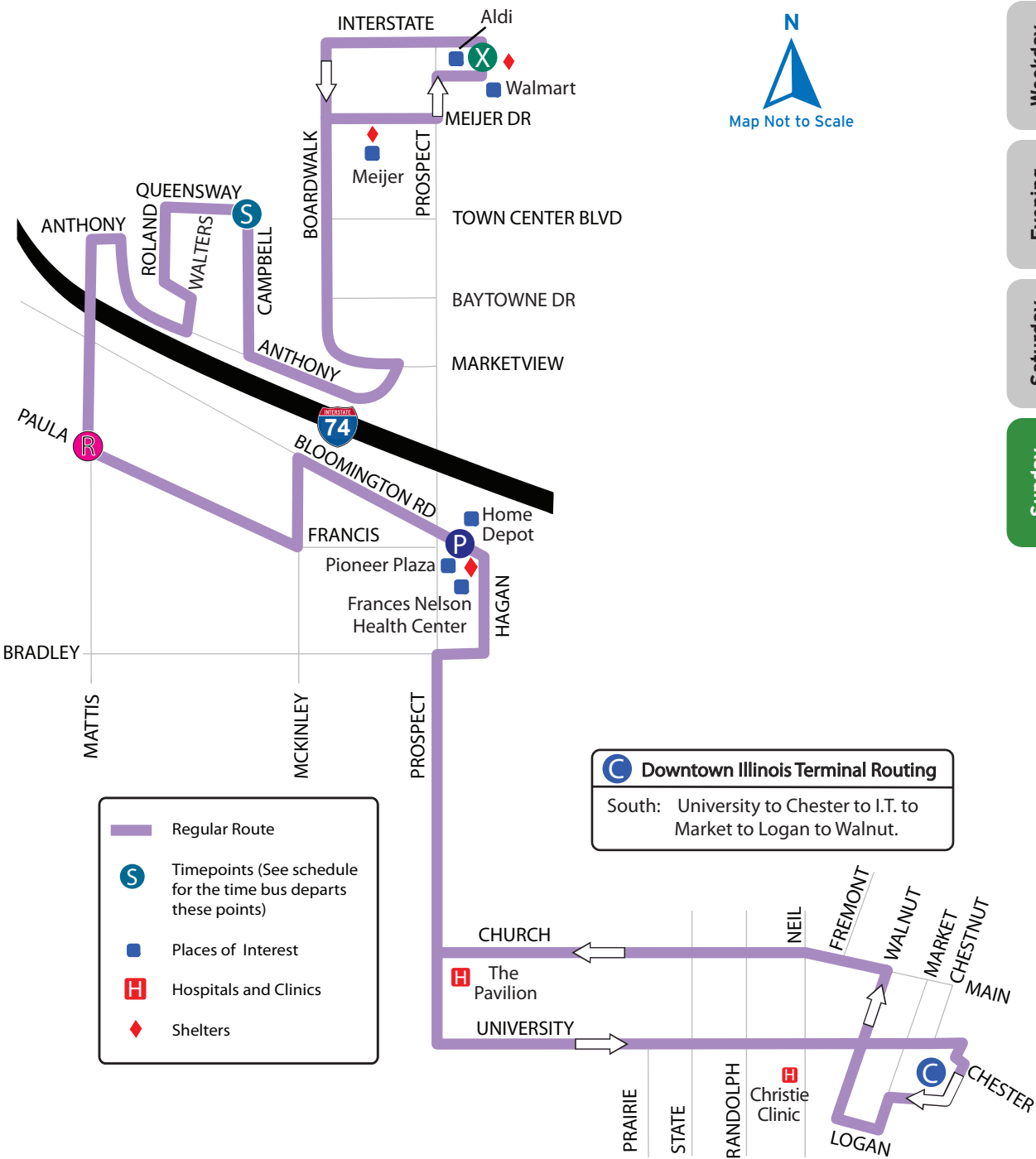
- Weekday
- Evening
- Saturday
- Sunday

NORTHBOUND					SOUTHBOUND				
Illinois Terminal (Platform B)	Bloomington at Home Depot (North Side)	Paula & Mattis (NE Corner)	Campbell & Queensway (SW Corner)	Champaign Walmart (East Shelter)	Champaign Walmart (East Shelter)	Campbell & Queensway (NW Far Side)	Paula & Mattis (SE Far Side)	Bloomington at Pioneer Plaza (South Side)	Illinois Terminal (Platform B)
C	P	R	S	X	X	S	R	P	C
6462	7764	1553	1611	1374	1374	1611	1553	0021	6462
9:18A	9:26A	9:31A	9:37A	9:47A	9:17A	9:25A	9:31A	9:37A	9:45A
9:48	9:56	10:01	10:07	10:17	9:47	9:55	10:01	10:07	10:15
10:18	10:26	10:31	10:37	10:47	10:17	10:25	10:31	10:37	10:45
10:48	10:58	11:03	11:09	11:17	10:47	10:55	11:01	11:07	11:15
					11:17	11:25	11:31	11:37	11:46
11:18	11:28	11:33	11:39	11:47	11:47	11:55	12:01P	12:07P	12:16P
11:48	11:58	12:03P	12:09P	12:17P	12:17P	12:25P	12:31	12:37	12:46
12:18P	12:28P	12:33	12:39	12:47	12:47	12:55	1:01	1:07	1:16
12:48	12:58	1:03	1:09	1:17	1:17	1:25	1:31	1:37	1:46
1:18	1:28	1:33	1:39	1:47	1:47	1:55	2:01	2:07	2:16
1:48	1:58	2:03	2:09	2:17	2:17	2:25	2:31	2:37	2:46
2:18	2:28	2:33	2:39	2:47	2:47	2:56	3:02	3:08	3:17
2:48	2:58	3:03	3:09	3:17	3:17	3:26	3:32	3:38	3:47
3:18	3:28	3:33	3:39	3:47	3:47	3:56	4:02	4:08	4:17
3:48	3:58	4:03	4:09	4:17	4:17	4:26	4:32	4:38	4:47
4:18	4:28	4:33	4:39	4:47	4:47	4:56	5:02	5:08	5:17
4:48	4:58	5:03	5:09	5:17	5:17	5:26	5:32	5:38	5:47
5:18	5:28	5:33	5:39	5:47	5:47	5:56	6:02	6:08	6:17*
5:48	5:58	6:03	6:09	6:17*					
* End of route.									

Stop Code
(for more
info, see
pg. 11)

Service may
be modified
when necessary.

Sign up for
custom alerts at
mtd.org/account
and visit mtd.org
for service updates.



50 Green Sunday Daytime

WESTBOUND								
Orchard Downs (South Shelter)	Windsor & Vine (SE Far Side)	Urbana Meijer (North Side)	Sunnycrest (East Side)	Lincoln Square (Garage South)	Illini Union (North Side Shelter)	Illinois Terminal (Platform B)	Springfield & Willis (NE Corner)	Round Barn Road (North Side)
N	P	D	Q	F	E	C	R	B
7317	5295	5053	6464	2571	2115	6462	3315	4568
8:55A	9:01A	8:36A	8:42A	8:50A	8:57A	9:07A	9:16A	R9:22A
9:25	9:31	9:06	9:12	9:20	9:27	9:37	9:46	R9:52
9:55	10:01	10:06	10:12	10:20	10:27	10:37	10:46	R10:52
10:25	10:31	10:36	10:42	10:50	10:57	11:07	11:16	R11:22
10:55	11:01	11:06	11:12	11:20	11:27	11:37	11:46	R11:52
11:25	11:31	11:36	11:42	11:50	11:57	12:07P	12:16P	R12:22P
11:55	12:01P	12:06P	12:12P	12:20P	12:27P	12:37	12:46	R12:52
12:25P	12:31	12:36	12:42	12:50	12:57	1:07	1:16	R1:22
12:55	1:01	1:06	1:12	1:20	1:27	1:37	1:46	R1:52
1:25	1:31	1:36	1:42	1:50	1:57	2:07	2:16	R2:22
1:55	2:01	2:06	2:12	2:20	2:27	2:37	2:46	R2:52
2:25	2:31	2:36	2:42	2:50	2:57	3:07	3:16	R3:22
2:55	3:01	3:06	3:12	3:20	3:27	3:37	3:46	R3:52
3:25	3:31	3:36	3:42	3:50	3:57	4:07	4:16	R4:22
3:55	4:01	4:06	4:12	4:20	4:27	4:37	4:46	R4:52
4:25	4:31	4:36	4:42	4:50	4:57	5:07	5:16	5:22*
4:55	5:01	5:06	5:12	5:20	5:27	5:37*		
5:25	5:31	5:36	5:42	5:50	5:57	6:07*		

Stop Code
(for more
info, see
pg. 11)

R These trips continue as the 70 Grey East. Please refer to the 70 Grey Sunday for exact route and schedule.
* End of route.

50 Green Sunday Evening & Late Night

Operates during UI Fall and Spring semesters ONLY. Does not operate during UI Breaks (Fall, Winter, and Spring) or Summer Sessions.
See page 3 for a complete service calendar.

WESTBOUND		
Lincoln Square (Garage South)	Illini Union (North Side Shelter)	Illinois Terminal (Platform A)
F	E	C
2571	2115	7534
6:30P	6:36P	6:44P
7:05	7:11	7:19
7:40	7:46	7:54
8:15	8:21	8:29
8:50	8:56	9:04
9:25	9:31	9:39
10:00	10:06	10:14
10:35	10:41	10:49
11:10	11:16	11:24
11:45	11:51	11:59
12:20A	12:26A	12:34A
12:55	1:01	1:09
1:30	1:36	1:44
2:05	2:11	2:19
2:40	2:46	2:54

Stop Code
(for more
info, see
pg. 11)

50 Green Sunday Daytime

EASTBOUND									
Round Barn Road (North Side)	Springfield & Willis (SW Corner)	Illinois Terminal (Platform A)	Illini Union (South Side Shelter)	Lincoln Square (Garage East)	Sunnycrest (West Side)	Urbana Meijer (South Side)	Windsor & Vine (NE Corner)	Orchard Downs (South Shelter)	
B	R	C	E	F	Q	D	P	N	
4568	3315	7534	6451	6514	6464	5053	5295	7317	Stop Code (for more info, see pg. 11)
9:06A	9:11A	9:18A	8:57A	8:35A	8:43A	8:49A	8:52A	8:55A	
9:36	9:41	9:48	9:27	9:05	9:13	9:19	9:22	9:25	
10:06	10:11	10:18	10:27	10:05	10:13	10:19	10:22	10:25	
10:36	10:41	10:48	10:57	11:05	11:13	11:19	11:22	11:25	
11:06	11:11	11:18	11:27	11:35	11:43	11:49	11:52	11:55	
11:36	11:41	11:48	11:57	12:05P	12:13P	12:19P	12:22P	12:25P	
12:06P	12:11P	12:18P	12:27P	12:35	12:43	12:49	12:52	12:55	
12:36	12:41	12:48	12:57	1:05	1:13	1:19	1:22	1:25	
1:06	1:11	1:18	1:27	1:35	1:43	1:49	1:52	1:55	
1:36	1:41	1:48	1:57	2:05	2:13	2:19	2:22	2:25	
2:06	2:11	2:18	2:27	2:35	2:43	2:49	2:52	2:55	
2:36	2:41	2:48	2:57	3:05	3:13	3:19	3:22	3:25	
3:06	3:11	3:18	3:27	3:35	3:43	3:49	3:52	3:55	
3:36	3:41	3:48	3:57	4:05	4:13	4:19	4:22	4:25	
4:06	4:11	4:18	4:27	4:35	4:43	4:49	4:52	4:55	
4:36	4:41	4:48	4:57	5:05	5:13	5:19	5:22	5:25	
5:06	5:11	5:18	5:27	5:35	5:43	5:49	5:52	5:55	
5:36	5:41	5:48	5:57	6:05	6:13*				
6:01	6:06	6:13	6:22	6:30*					
* End of route.									


50 Green Sunday Evening & Late Night

Operates during UI Fall and Spring semesters ONLY. Does not operate during UI Breaks (Fall, Winter, and Spring) or Summer Sessions.
See page 3 for a complete service calendar.

EASTBOUND		
Illinois Terminal (Platform A)	Illini Union (South Side Shelter)	Lincoln Square (Garage South)
C	E	F
7534	6451	2571
6:51P	6:59P	7:05P
7:26	7:34	7:40
8:01	8:09	8:15
8:36	8:44	8:50
9:11	9:19	9:25
9:46	9:54	10:00
10:21	10:29	10:35
10:56	11:04	11:10
11:31	11:39	11:45
12:06A	12:14A	12:20A
12:41	12:49	12:55
1:16	1:24	1:30
1:51	1:59	2:05
2:26	2:34	2:40
3:01	3:09	3:15*
* End of route.		

Service may be modified when necessary.

Sign up for custom alerts at mtd.org/account and visit mtd.org for service updates.



This route serves iStops.

Fares are not required at bus stops with an orange sign.

Sunday Daytime map on page 127
Evening & Late Night map on page 128

50 Green Sunday Daytime

mtd.org

Weekday

Evening

Saturday

Sunday



This route serves iStops.

Fares are not required at bus stops with an orange sign.

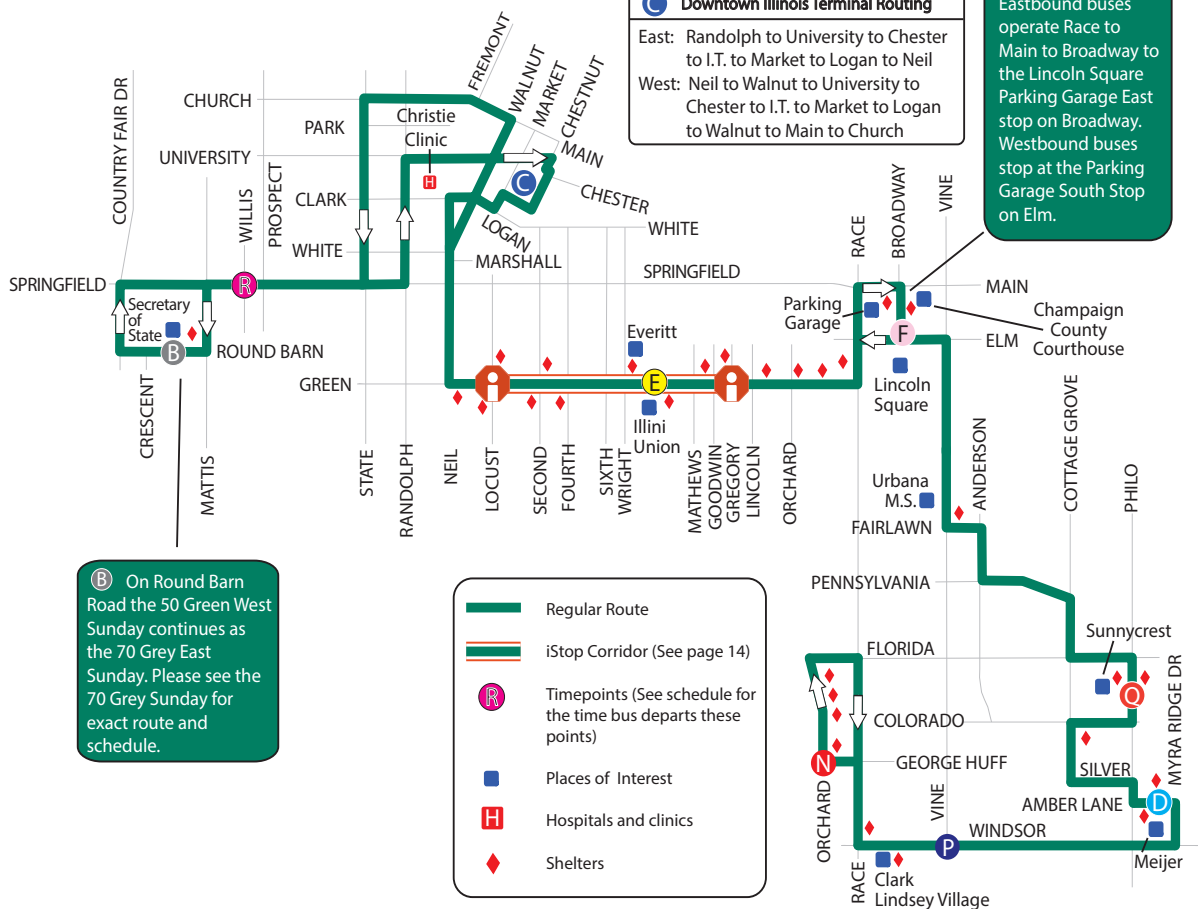


Map Not to Scale

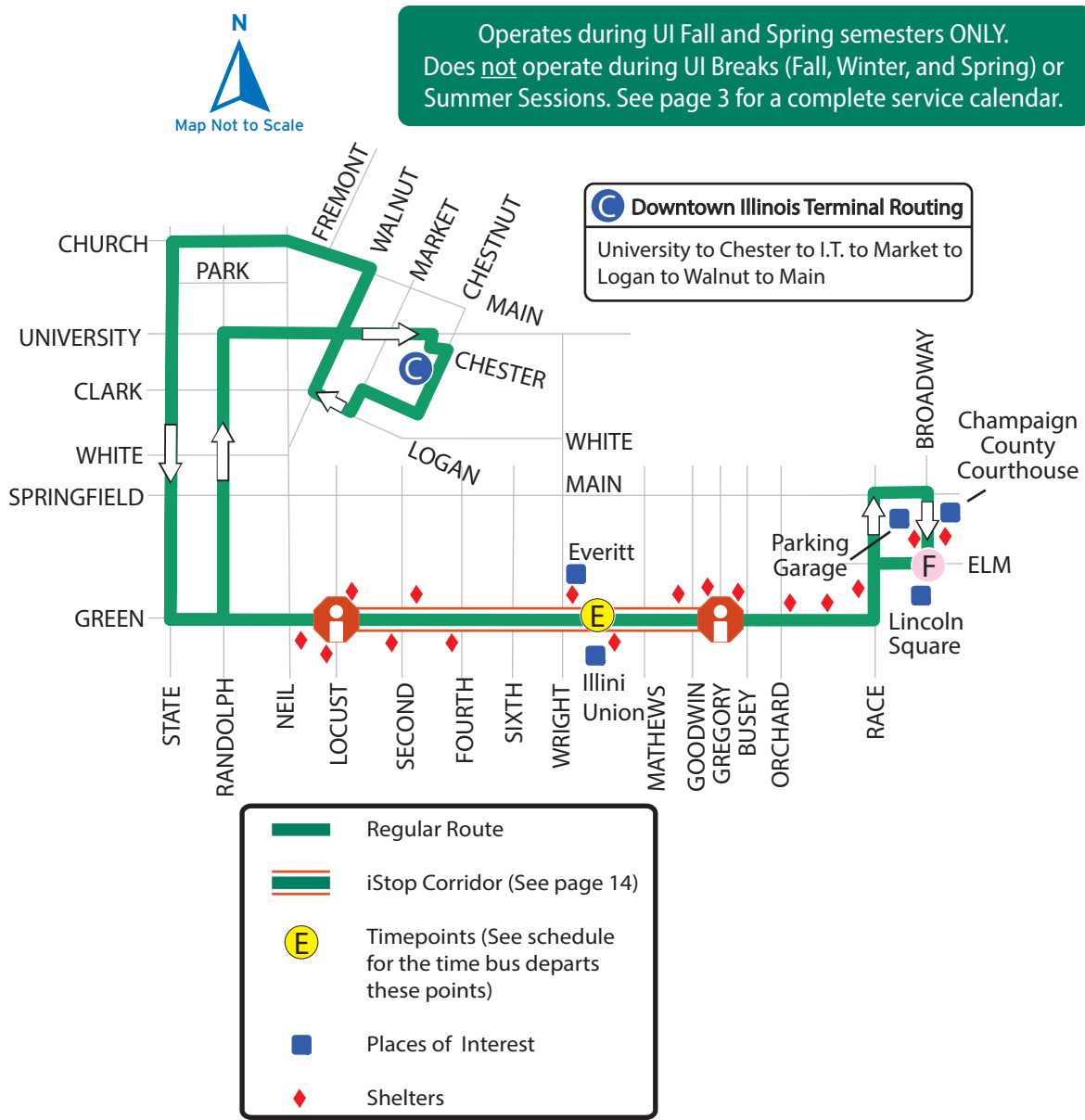
C Downtown Illinois Terminal Routing

East: Randolph to University to Chester to I.T. to Market to Logan to Neil
West: Neil to Walnut to University to Chester to I.T. to Market to Logan to Walnut to Main to Church

When serving the Lincoln Square area, Eastbound buses operate Race to Main to Broadway to the Lincoln Square Parking Garage East stop on Broadway. Westbound buses stop at the Parking Garage South Stop on Elm.



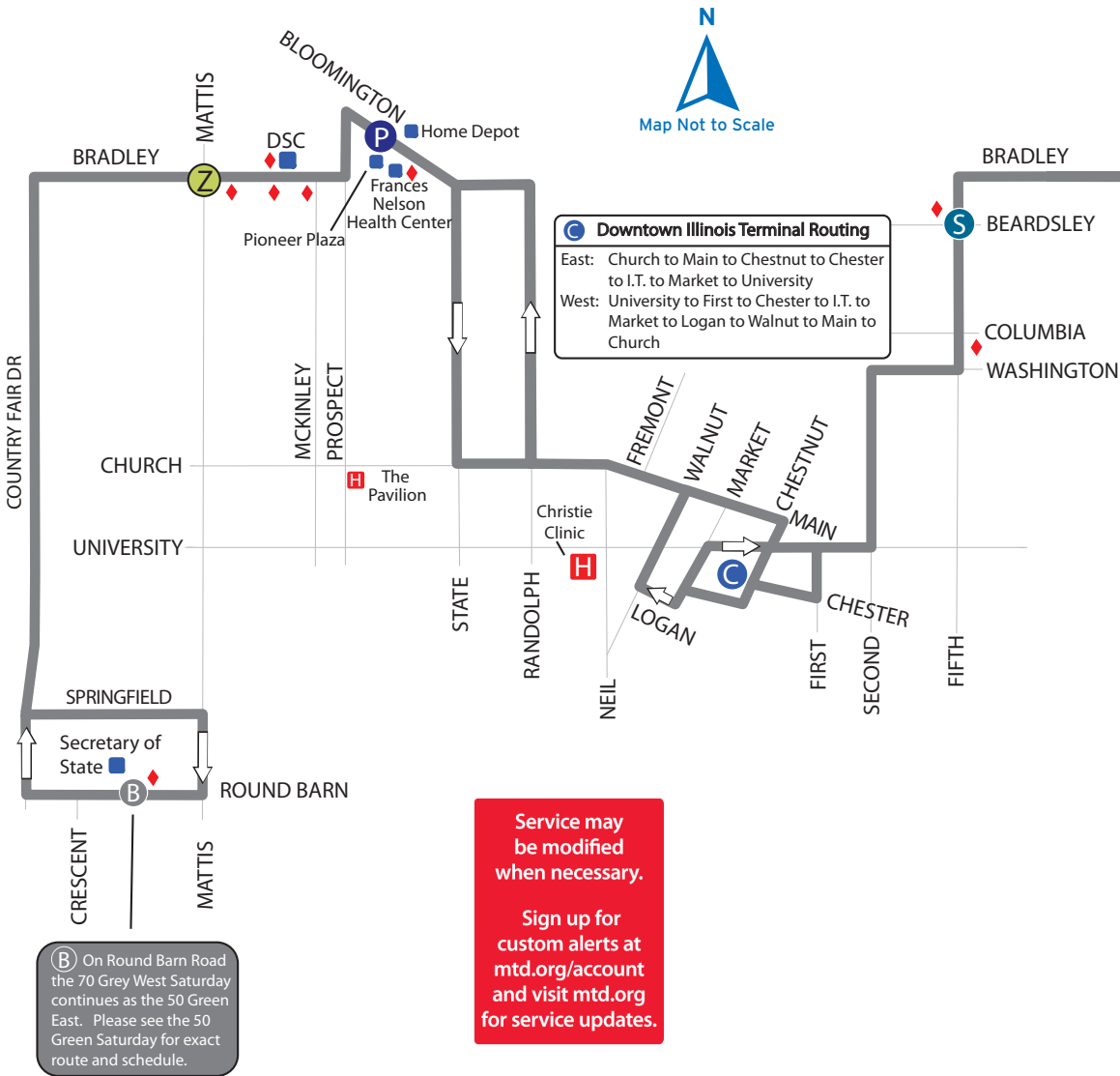
50 Green Sunday Evening & Late Night



- Weekday
- Evening
- Saturday
- Sunday

70 Grey Sunday

- Weekday
- Evening
- Saturday
- Sunday

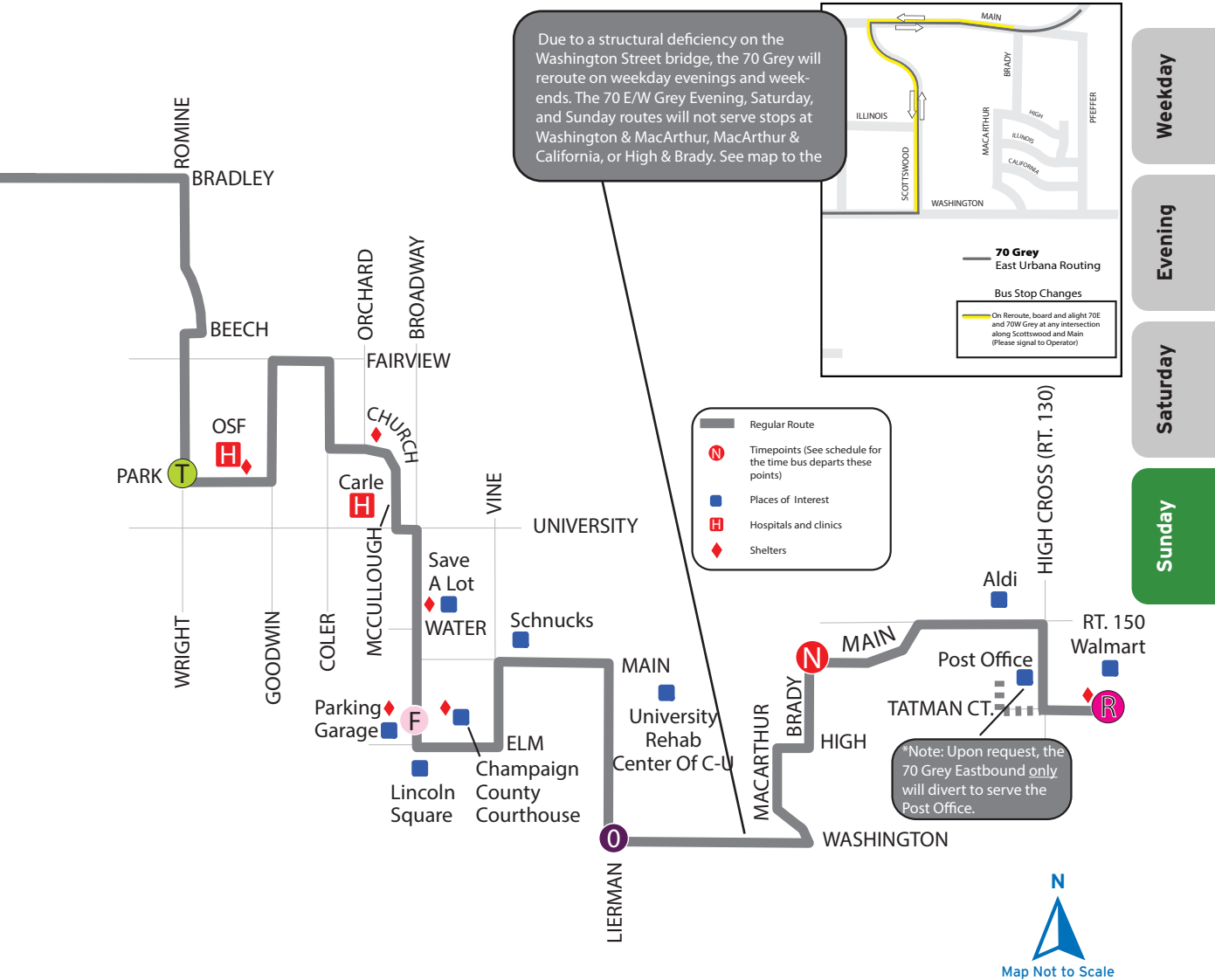


WESTBOUND

Urbana Walmart	Main & Brady (SW Far Side)	Washington & Lierman (NE Corner)	Lincoln Square (Courthouse)	Park & Wright (NE Corner)	Fifth & Beardsley (NW Corner)	Illinois Terminal (Platform B)	Bloomington at Home Depot (North Side)	Bradley & Mattis (NE Corner)	Round Barn Road (North Side)
0127	6357	7344	5137	4255	2054	6462	7764	3675	4568
8:59A 9:29 9:59 10:29	9:02A 9:32 10:02 10:32	9:08A 9:38 10:08 10:38	8:45A 9:15 9:45 10:15 10:45	8:55A 9:25 9:55 10:25 10:55	9:00A 9:30 10:00 10:30 11:00	9:07A 9:37 10:07 10:37 11:07	9:16A 9:46 10:16 10:46 11:16	9:22A 9:52 10:22 10:52 11:22	N9:29A N9:59 N10:29 N10:59 N11:29
10:59 11:29 11:59 12:29P 12:59	11:02 11:32 12:02P 12:32 1:02	11:08 11:38 12:08P 12:38 1:08	11:15 11:45 12:15P 12:45 1:15	11:25 11:55 12:25P 12:55 1:25	11:30 12:00P 12:30 1:00 1:30	11:37 12:07P 12:37 1:07 1:37	11:46 12:16P 12:46 1:16 1:46	11:52 12:22P 12:52 1:22 1:52	N11:59 N12:29P N12:59 N1:29 N1:59
1:29 1:59 2:29 2:59 3:29	1:32 2:02 2:32 3:02 3:32	1:38 2:08 2:38 3:08 3:38	1:45 2:15 2:45 3:15 3:45	1:55 2:25 2:55 3:25 3:55	2:00 2:30 3:00 3:30 4:00	2:07 2:37 3:07 3:37 4:07	2:16 2:46 3:16 3:46 4:16	2:22 2:52 3:22 3:52 4:22	N2:29 N2:59 N3:29 N3:59 N4:29
3:59 4:29 4:59	4:02 4:32 5:02	4:08 4:38 5:08	4:15 4:45 5:15	4:25 4:55 5:25	4:30 5:00 5:30	4:37 5:07 5:37	4:46 5:16 5:46	4:52 5:22 5:52	N4:59 N5:29 N5:59

Stop Code (for more info, see pg. 11)

N These trips continue as 50 Green East trips. Please refer to the 50 Green Sunday for exact route and schedule.



EASTBOUND									
Round Barn Road (North Side)	Bradley & Mattis (SW Corner)	Bloomington at Pioneer Plaza (South Side)	Illinois Terminal (Platform A)	Fifth & Beardsley (SE Corner)	Park & Wright (SE Far Side)	Lincoln Square (Garage East)	Washington & Liernan (SE Far Side)	Main & Brady (SE Corner)	Urbana Walmart
B	Z	P	C	S	T	F	O	N	R
4568	3675	0021	7534	2054	4255	6514	7344	6357	0127
8:59A	9:04A	9:10A	9:18A	9:26A	9:30A	9:40A	9:47A	9:52A	9:56A
9:29	9:34	9:40	9:48	9:56	10:00	10:10	10:17	10:22	10:26
9:59	10:04	10:10	10:18	10:26	10:30	10:40	10:47	10:52	10:56
10:29	10:34	10:40	10:48	10:56	11:00	11:10	11:17	11:22	11:26
10:59	11:04	11:10	11:18	11:26	11:30	11:40	11:47	11:52	11:56
11:29	11:34	11:40	11:48	11:56	12:00P	12:10P	12:17P	12:22P	12:26P
11:59	12:04P	12:10P	12:18P	12:26P	12:30	12:40	12:47	12:52	12:56
12:29P	12:34	12:40	12:48	12:56	1:00	1:10	1:17	1:22	1:26
12:59	1:04	1:10	1:18	1:26	1:30	1:40	1:47	1:52	1:56
1:29	1:34	1:40	1:48	1:56	2:00	2:10	2:17	2:22	2:26
1:59	2:04	2:10	2:18	2:26	2:30	2:40	2:47	2:52	2:56
2:29	2:34	2:40	2:48	2:56	3:00	3:10	3:17	3:22	3:26
2:59	3:04	3:10	3:18	3:26	3:30	3:40	3:47	3:52	3:56
3:29	3:34	3:40	3:48	3:56	4:00	4:10	4:17	4:22	4:26
3:59	4:04	4:10	4:18	4:26	4:30	4:40	4:47	4:52	4:56
4:29	4:34	4:40	4:48	4:56	5:00	5:10	5:17	5:22	5:26*
4:59	5:04	5:10	5:18	5:26	5:30	5:40	5:47	5:52	5:56*

Stop Code (for more info, see pg. 11)

* End of route.

Weekday

Evening

Saturday

Sunday

100 Yellow Sunday

NORTHBOUND

Savoy Walmart (Dunlap Avenue)	The Place at 117 (East Side)	Curtis & Woodfield (NE Corner)	Kirby & State (SE Corner)	Gregory at Kenberry Commons (South Side)	Transit Plaza (SE Platform)	Illinois Terminal (Platform C)	Market Place (NE Mall Entrance)	Champaign Walmart (East Shelter)
W	O	H	I	R	T	C	A	X
5430	7234	0173	3263	4262	6115	4217	3171	1374
9:52A	9:59A	10:06A	10:18A	10:23A	8:58A 9:28 10:28	9:07A 9:37 10:37	9:22A 9:52 10:52	9:32A 10:02 11:02
10:22	10:29	10:36	10:48	10:53	10:58	11:07	11:22	11:32
10:52	10:59	11:06	11:18	11:23	11:28	11:37	11:52	12:02P
11:22	11:29	11:36	11:48	11:53	11:58	12:07P	12:22P	12:32
12:22P	12:29P	12:36P	12:48P	12:53P	12:58P	1:07	1:22	1:32
12:52	12:59	1:06	1:18	1:23	1:28	1:37	1:52	2:02
1:22	1:29	1:36	1:48	1:53	1:58	2:07	2:22	2:32
1:52	1:59	2:06	2:18	2:23	2:28	2:37	2:52	3:02
2:52	2:59	3:06	3:18	3:23	3:28	3:37	3:52	4:02
3:22	3:29	3:36	3:48	3:53	3:58	4:07	4:22	4:32
3:52	3:59	4:06	4:18	4:23	4:28	4:37	4:52	5:02
4:22	4:29	4:36	4:48	4:53	4:58	5:07	5:22	5:32
5:22	5:29	5:36	5:48	5:53	5:58	6:07*		
5:52	5:59	6:06	6:18	6:23	6:28	F6:37*		

Stop
Code
(for more
info, see
pg. 11)

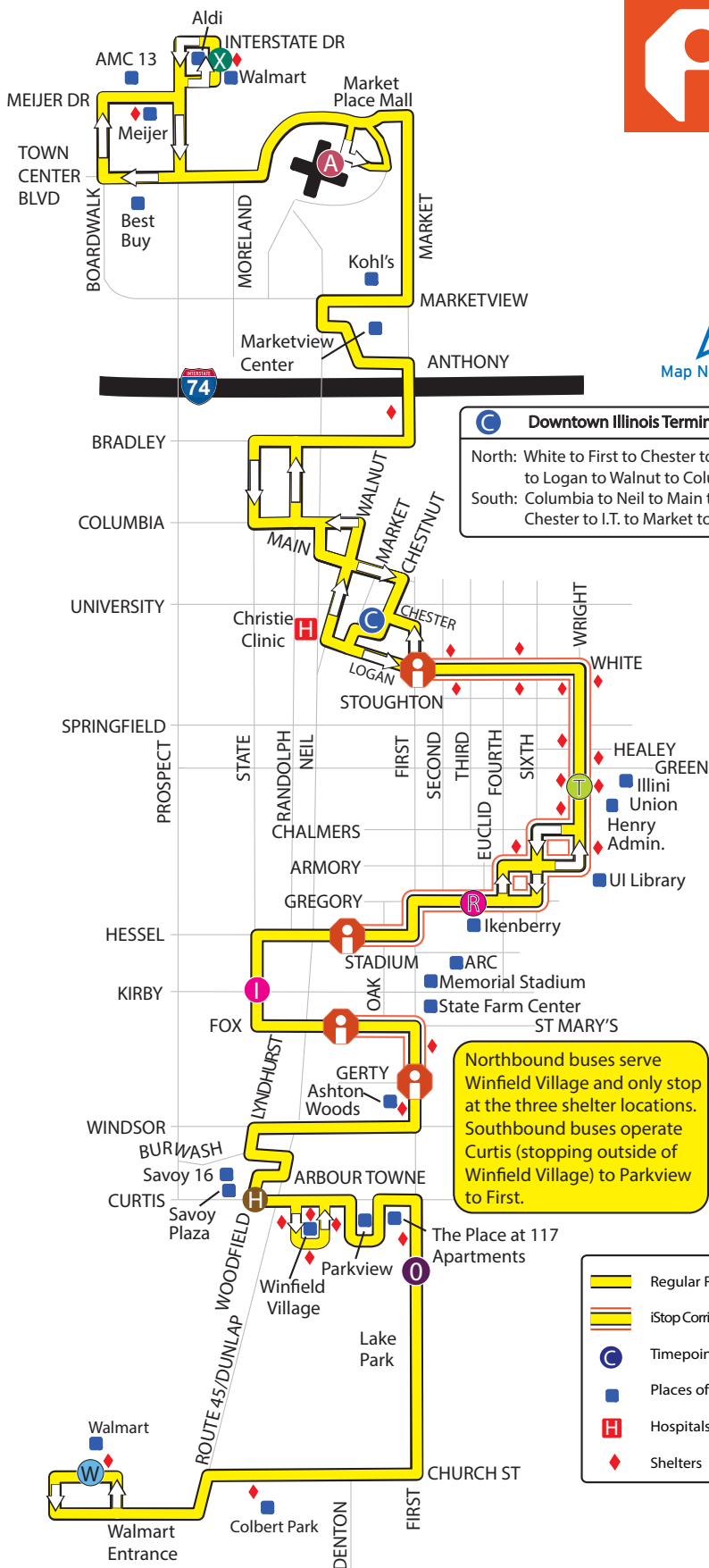
F During University of Illinois Fall and Spring semesters, this trip continues. Please refer to the 100 Yellow Sunday Evening & Late Night below for exact route and schedule.
* End of route.


SOUTHBOUND

Champaign Walmart (East Shelter)	Market Place (NE Mall Entrance)	Illinois Terminal (Platform C)	Transit Plaza (SW platform)	Gregory at Kenberry Commons (North Side)	Kirby & State (NW Corner)	Curtis & Woodfield (NW Corner)	The Place at 117 (East Side)	Savoy Walmart (Dunlap Avenue)
X	A	C	T	R	I	H	O	W
1374	3171	4217	5404	4262	3263	0173	7234	5430
9:39A	9:52A	10:07A	9:17A 9:47	9:22A 9:52	9:28A 9:58	9:37A 10:07	9:44A 10:14	9:50A 10:20
10:09	10:22	10:37	10:15	10:20	10:26	10:35	10:42	10:48
11:09	11:22	11:37	10:45	10:50	10:56	11:05	11:12	11:18
11:39	11:52	12:07P	11:45	11:50	11:56	12:05P	12:12P	12:18P
12:09P	12:22P	12:37	12:15P	12:20P	12:26P	12:35	12:42	12:48
12:39	12:52	1:07	12:45	12:50	12:56	1:05	1:12	1:18
1:39	1:52	2:07	1:15	1:20	1:26	1:35	1:42	1:48
2:09	2:52	2:37	2:15	2:20	2:26	2:35	2:42	2:48
2:39	2:52	3:07	2:45	2:50	2:56	3:05	3:12	3:18
3:09	3:52	3:37	3:15	3:20	3:26	3:35	3:42	3:48
4:09	4:52	4:37	3:45	3:50	3:56	4:05	4:12	4:18
4:39	4:52	5:07	4:45	4:50	4:56	5:05	5:12	5:18
5:09	5:52	5:37	5:15	5:20	5:26	5:35	5:42	5:48
5:39	5:52	6:07	5:45	5:50*				
			6:15	6:20*				

Stop
Code
(for more
info, see
pg. 11)

* End of route.



 **This route serves iStops.**
Fares are not required at bus stops with an orange sign.

C Downtown Illinois Terminal Routing
North: White to First to Chester to I.T. to Market to Logan to Walnut to Columbia
South: Columbia to Neil to Main to Chestnut to Chester to I.T. to Market to Logan to White

Service may be modified when necessary.

Sign up for custom alerts at mtd.org/account and visit mtd.org for service updates.

Northbound buses serve Winfield Village and only stop at the three shelter locations. Southbound buses operate Curtis (stopping outside of Winfield Village) to Parkview to First.

Legend:

- Regular Route
- iStop Corridor (see page 14)
- Timepoints
- Places of Interest
- Hospitals and Clinics
- Shelters

Weekday

Evening

Saturday

Sunday

100 Yellow Sunday Evening & Late Night

- Weekday
- Evening
- Saturday
- Sunday

NORTHBOUND

Lot E-14 (North Shelter)	Gregory at Ikenberry Commons (South Side)	Transit Plaza (SE Platform)	Illinois Terminal (Platform C)	Meijer Dr. at Meijer (South Side)	Champaign Walmart (East Shelter)
Q	R	T	C	B	X
3513	4262	6115	4217	2063	1374
7:40P	7:44P	7:48P	6:44P	6:58P	7:01P
8:50	8:54	8:58	7:54	8:08	8:11
10:00	10:04	10:08	9:04	9:18	9:21
11:10	11:14	11:18	10:14	10:28	10:31
12:20A	12:24A	12:28A	11:24	11:38	11:41
1:30	1:34	1:38	12:34A	12:48A	12:51A
2:40	2:44	2:48	1:44	2:07	
			2:54	3:08*	

Stop Code (for more info, see pg. 11)

* End of route.

100 Yellow Sunday Evening & Late Night

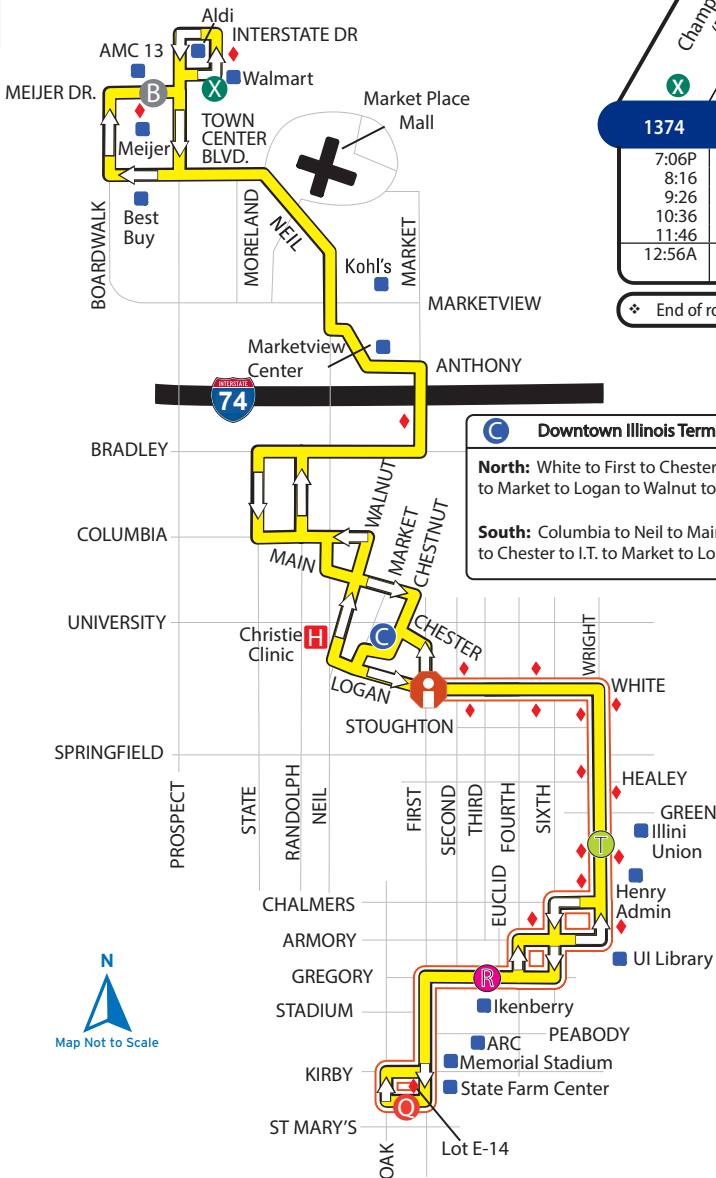
Operates during UI Fall and Spring semesters ONLY. Does not operate during UI Breaks (Fall, Winter, and Spring) or Summer Sessions. See page 3 for a complete service calendar.

SOUTHBOUND

Champaign Walmart (East Shelter)	Illinois Terminal (Platform C)	Transit Plaza (SW Platform)	Gregory at Ikenberry Commons (North Side)	Lot E-14 (North Shelter)
X	C	T	R	Q
1374	4217	5404	4262	3513
7:06P	7:21P	7:28P	7:31P	7:35P
8:16	8:31	8:38	8:41	8:45
9:26	9:41	9:48	9:51	9:55
10:36	10:51	10:58	11:01	11:05
11:46	12:01A	12:08A	12:11A	12:15A
12:56A	1:11	1:18	1:21	1:25
	2:21	2:28	2:31	2:35

Stop Code (for more info, see pg. 11)

* End of route.



Service may be modified when necessary.

Sign up for custom alerts at mtd.org/account and visit mtd.org for service updates.

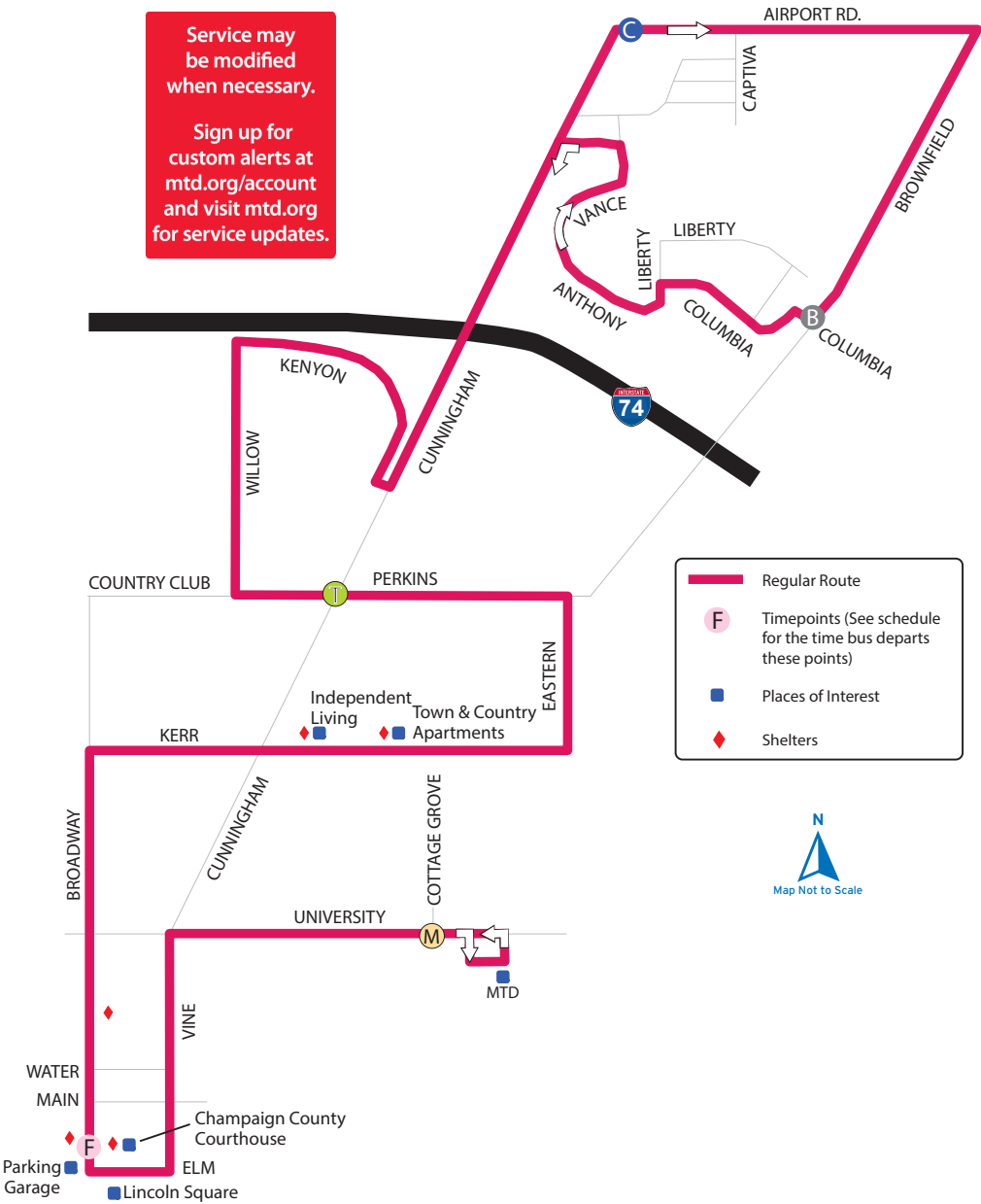
- Regular Route
- iStop Corridor (see page 14)
- Timepoints (See schedule for the time bus departs these points)
- Places of Interest
- Hospitals and Clinics
- Shelters

This route serves iStops.

Fares are not required at bus stops with an orange sign.

NORTHBOUND					SOUTHBOUND				
University & Cottage Grove (1101 University Avenue)	Lincoln Square (Courthouse)	Cunningham & Perkins (NE Corner)	Airport & Cunningham (SE Far Side)	Airport & Cunningham (SE Far Side)	Brownfield & Columbia (NW Corner)	Cunningham & Perkins (SE Far Side)	Lincoln Square (Garage East)	University & Cottage Grove (1101 University Avenue)	
M	F	T	C	C	B	T	F	M	
5343	5137	2620	7442	7442	3656	2620	5137	5343	Stop Code (for more info, see pg. 11)
8:36A	8:41A	8:50A	8:56A	8:56A	9:01A	9:11A	9:20A	9:24A	
9:36	9:41	9:50	9:56	9:56	10:01	10:11	10:20	10:24	
10:36	10:41	10:50	10:56	10:56	11:01	11:11	11:20	11:24	
11:36	11:41	11:50	11:56	11:56	12:01P	12:11P	12:20P	12:24P	
12:36P	12:41P	12:50P	12:56P	12:56P	1:01	1:11	1:20	1:24	
1:36	1:41	1:50	1:56	1:56	2:01	2:11	2:20	2:24	
2:36	2:41	2:50	2:56	2:56	3:01	3:11	3:20	3:24	
3:36	3:41	3:50	3:56	3:56	4:01	4:11	4:20	4:24	
4:32	4:37	4:46	4:52	4:52	4:57	5:07	5:16	5:20	
5:20	5:25	5:34	5:40	5:40	5:45	5:55	6:04	6:08*	

❖ End of route.



120 Teal Sunday Evening & Late Night

Trips 5:59P and after operate during UI Fall and Spring semesters ONLY. These trips do not operate during UI Breaks (Fall, Winter, and Spring) or Summer Sessions. See page 3 for a complete service calendar.

Weekday

Evening

Saturday

Sunday

WESTBOUND					EASTBOUND		
Orchard Downs (South Shelter)	PAR	Illini Union (North Side Shelter)	Illinois Terminal (Platform C)	Illinois Terminal (Platform C)	Illini Union (South Side Shelter)	FAR	Orchard Downs (South Shelter)
N	O	E	C	C	E	O	N
7317	5524	2115	4217	4217	6451	1366	7317
9:16A	9:21A	9:28A	9:35A	9:35A	9:42A	9:50A	9:55A
9:56	10:01	10:08	10:15	10:15	10:22	10:30	10:35
10:36	10:41	10:48	10:55	10:55	11:02	11:10	11:15
11:16	11:21	11:28	11:35	11:35	11:42	11:50	11:55
11:56	12:01P	12:08P	12:15P	12:15P	12:22P	12:30P	12:35P
12:36P	12:41	12:48	12:55	12:55	1:02	1:10	1:15
1:16	1:21	1:28	1:35	1:35	1:42	1:50	1:55
1:56	2:01	2:08	2:15	2:15	2:22	2:30	2:35
2:36	2:41	2:48	2:55	2:55	3:02	3:10	3:15
3:16	3:21	3:28	3:35	3:35	3:42	3:50	3:55
3:56	4:01	4:08	4:15	4:15	4:22	4:30	4:35
4:36	4:41	4:48	4:55	4:55	5:02	5:10	5:15
				5:15	5:22	5:27	5:32*
5:16	5:21	5:28	5:35	U5:35	U5:42	U5:50	U5:55*
Trips below operate during UI Fall and Spring semesters ONLY				Trips below operate during UI Fall and Spring semesters ONLY			
5:36	5:41	5:48	5:55	5:55	6:02	6:10	6:15
5:56	6:01	6:08	6:15	6:15	6:22	6:30	6:35
6:16	6:21	6:28	6:35	6:35	6:42	6:50	6:55
6:36	6:41	6:48	6:55	6:55	7:02	7:10	7:15
6:56	7:01	7:08	7:15	7:15	7:22	7:30	7:35
7:16	7:21	7:28	7:35	7:35	7:42	7:50	7:55
7:36	7:41	7:48	7:55	7:55	8:02	8:10	8:15
7:56	8:01	8:08	8:15	8:15	8:22	8:30	8:35
8:16	8:21	8:28	8:35	8:35	8:42	8:50	8:55
8:36	8:41	8:48	8:55	8:55	9:02	9:10	9:15
8:56	9:01	9:08	9:15	9:15	9:22	9:30	9:35
9:16	9:21	9:28	9:35	9:35	9:42	9:50	9:55
9:36	9:41	9:48	9:55	9:55	10:02	10:10	10:15
9:56	10:01	10:08	10:15	10:15	10:22	10:30	10:35
10:16	10:21	10:28	10:35	10:35	10:42	10:50	10:55
10:36	10:41	10:48	10:55	10:55	11:02	11:10	11:15
10:56	11:01	11:08	11:15	11:15	11:22	11:30	11:35
11:16	11:21	11:28	11:35	11:35	11:42	11:50	11:55
11:36	11:41	11:48	11:55	11:55	12:02A	12:10A	12:15A
11:56	12:01A	12:08A	12:15A	12:15A	12:22	12:30	12:35
12:16A	12:21	12:28	12:35	12:35	12:42	12:50	12:55
12:36	12:41	12:48	12:55	12:55A	1:02	1:10	1:15
12:56	1:01	1:08	1:15	1:15	1:22	1:30	1:35
1:16	1:21	1:28	1:35	1:35	1:42	1:50	1:55
1:36	1:41	1:48	1:55	1:55	2:02	2:10	2:15
1:56	2:01	2:08	2:15	2:15	2:22	2:27	2:32*
2:16	2:21	2:28	2:35	2:35	2:42	2:47	2:52*

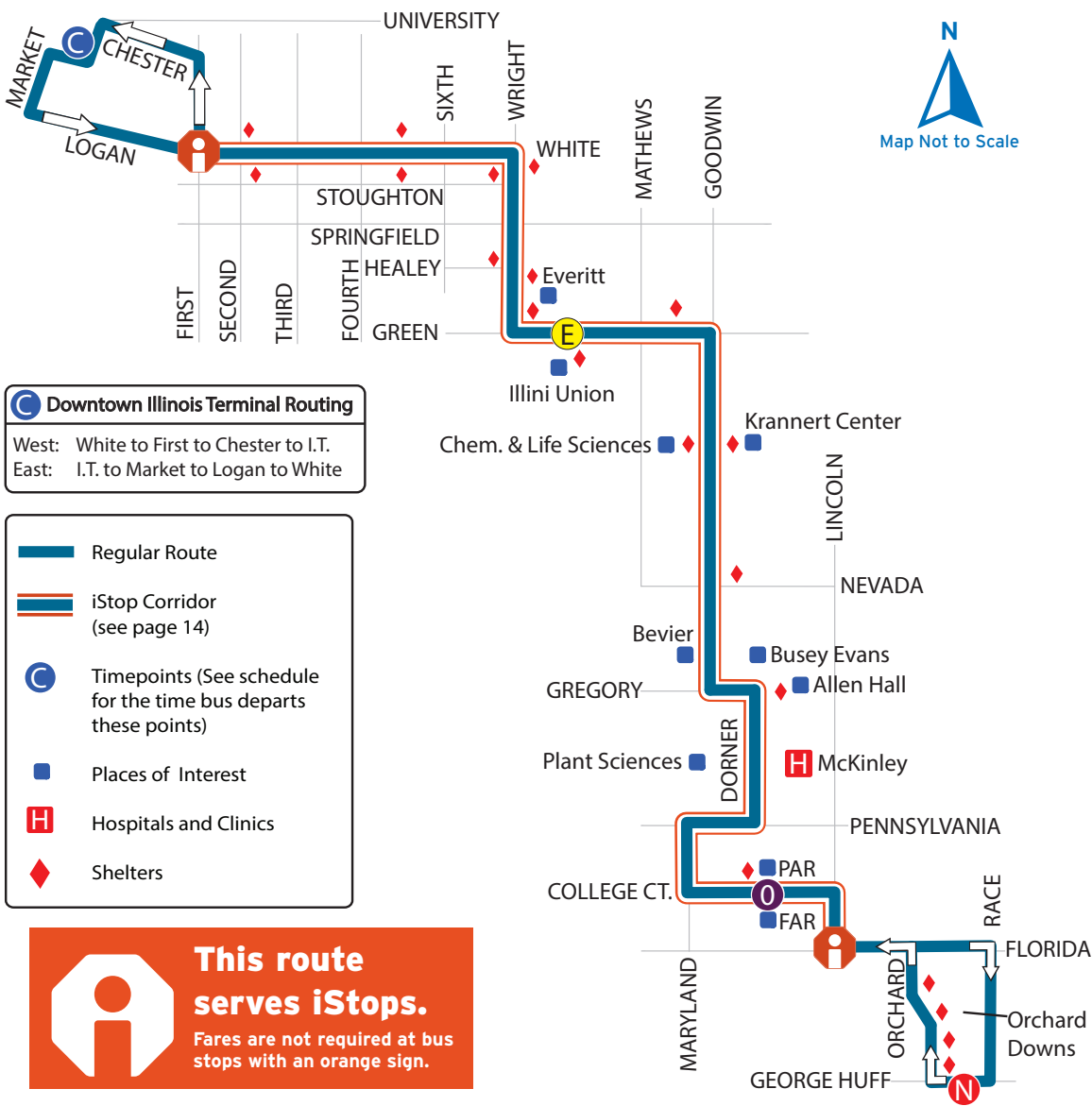
Stop Code (for more info, see pg. 11)

Service may be modified when necessary.

Sign up for custom alerts at mtd.org/account and visit mtd.org for service updates.

- U These trips operate during University of Illinois Fall and Spring semesters only.
- L During the University of Illinois Fall and Spring semesters, these trips continue as the 120 Teal Sunday Evening & Late Night. Trips after 5:36pm (in red) operate during University of Illinois Fall and Spring semesters only. Please refer to schedule for exact times.
- * End of route.

- Weekday
- Evening
- Saturday
- Sunday



130 Silver & 130 Silver Limited Sunday

- Weekday
- Evening
- Saturday
- Sunday

NORTHBOUND				SOUTHBOUND			
Vet-Med (Basic Science Building)	PAR	Illini Union (South Side Shelter)	Lincoln Square (Garage South)	Lincoln Square (Garage South)	Illini Union (Island Shelter)	PAR	Vet-Med (Basic Science Building)
V	O	E	F	F	E	O	V
5511	5524	6451	2571	2571	5050	1366	5511
9:42A	9:46A	9:53A	10:00A	9:25A	9:33A	9:40A	9:42A
	10:26	10:33	10:40	10:05	10:13	10:20*	
11:02	11:06	11:13	11:20	10:45	10:53	11:00	11:02
11:42	11:46	11:53	12:00P	11:25	11:33	11:40	11:42
	12:26P	12:33P	12:40	12:05P	12:13P	12:20P*	
1:02P	1:06	1:13	1:20	12:45	12:53	1:00	1:02P
1:42	1:46	1:53	2:00	1:25	1:33	1:40	1:42
	2:26	2:33	2:40	2:05	2:13	2:20*	
3:02	3:06	3:13	3:20	2:45	2:53	3:00	3:02
				3:25	3:33	3:40	3:42
3:42	3:46	3:53	4:00	4:05	4:13	4:20*	
	4:26	4:33	4:40	4:45	4:53	5:00	5:02
5:02	5:06	5:13	5:20	5:25	5:33	5:40	5:42
				5:45	5:53	6:00	6:02
5:42	5:46	5:53	6:00	6:05	6:13	6:20*	
6:02	6:06	6:13	6:20	6:25	6:33	6:40	6:42
	6:26	6:33	6:40	6:45	6:53	7:00	7:02
6:42	6:46	6:53	7:00	7:05	7:13	7:20*	
7:02	7:06	7:13	7:20	7:25	7:33	7:40	7:42
	7:26	7:33	7:40	7:45	7:53	8:00*	
7:42	7:46	7:53	8:00	8:05	8:13	8:20	8:22
	8:06	8:13	8:20	8:25	8:33	8:40*	
8:22	8:26	8:33	8:40	8:45	8:53	9:00	9:02
	8:46	8:53	9:00	9:05	9:13	9:20*	
9:02	9:06	9:13	9:20	9:25	9:33	9:40	9:42
	9:26	9:33	9:40	9:45	9:53	10:00*	
9:42	9:46	9:53	10:00	10:05	10:13	10:20	10:22
	10:06	10:13	10:20	10:25	10:33	10:40*	
10:22	10:26	10:33	10:40	10:45	10:53	11:00	11:02
	10:46	10:53	11:00	11:05	11:13	11:20*	
11:02	11:06	11:13	11:20	11:25	11:33	11:40	11:42
	11:26	11:33	11:40	11:45	11:53	12:00A*	
11:42	11:46	11:53	12:00A	12:05A	12:13A	12:20	12:22A
	12:06A	12:13A	12:20	12:25	12:33	12:40*	
12:22A	12:26	12:33	12:40	12:45	12:53	1:00	1:02
	12:46	12:53	1:00	1:05	1:13	1:20*	
1:02	1:06	1:13	1:20	1:25	1:33	1:40	1:42
	1:26	1:33	1:40	1:45	1:53	2:00*	
1:42	1:46	1:53	2:00	2:05	2:13	2:20*	
	2:06	2:13	2:20	2:25	2:33	2:40*	
	2:26	2:33	2:40	2:45	2:53	3:00*	
	2:46	2:53	3:00*				

Stop Code
(for more info, see pg. 11)

End

Stop Code
(for more
info, see
pg. 11)

130 Silver
Sunday

Operates during UI Fall and Spring semesters ONLY.
Does not operate during UI Breaks (Fall, Winter, and Spring) or Summer Sessions.

See page 3 for a complete service calendar.


Service may be modified when necessary.

Sign up for custom alerts at mtd.org/account and visit mtd.org for service updates.

* End of route.

130 Silver
Limited Sunday

Operates during UI Breaks (Fall, Winter, and Spring) and Summer Sessions ONLY.



This route serves iStops.

Fares are not required at bus stops with an orange sign.

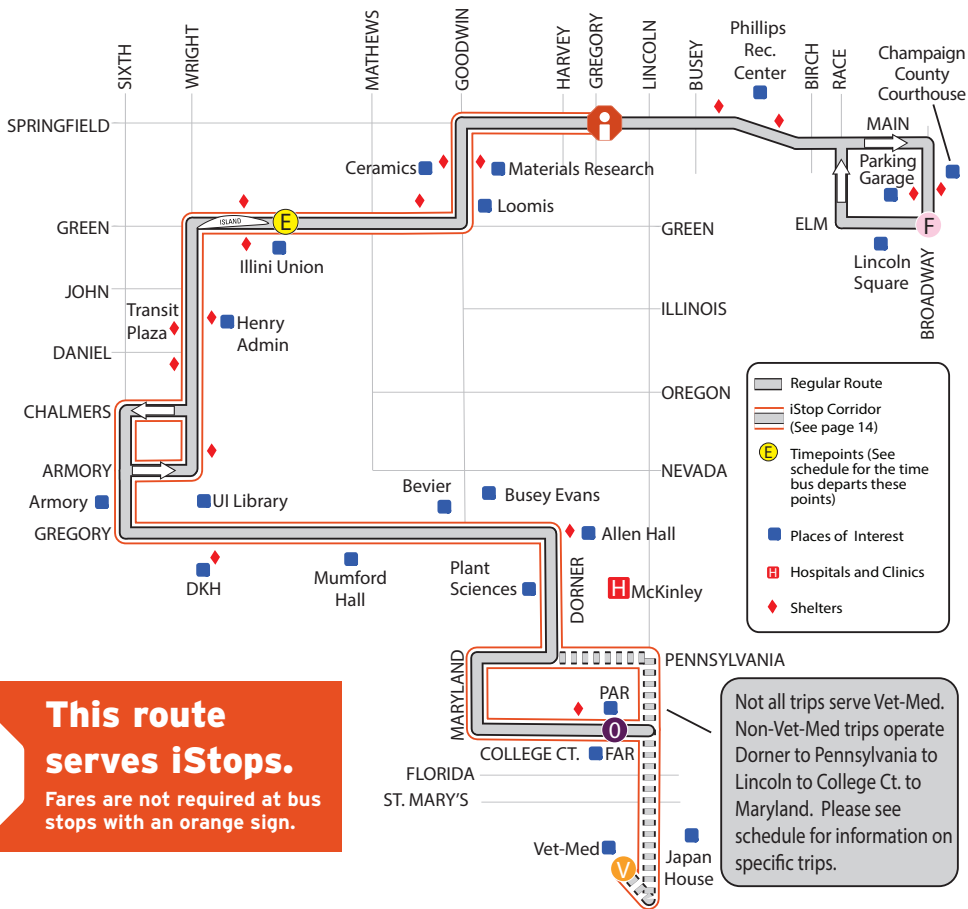
NORTHBOUND				SOUTHBOUND		
Transit Plaza (SE Platform)	Illini Union (South Side Shelter)	Lincoln Square (Garage South)	Lincoln Square (Garage South)	Illini Union (Island Shelter)	Transit Plaza (SW Platform)	
T	E	F	F	E	T	
6115	6451	2571	2571	5050	5404	
9:35A	9:37A	9:43A	9:25A	9:31A	9:33A	
9:55	9:57	10:03	10:05	10:11	10:13	
10:15	10:17	10:23	10:25	10:31	10:33	
10:35	10:37	10:43	10:45	10:51	10:53	
10:55	10:57	11:03	11:05	11:11	11:13	
Trips operate every 15 minutes at the following times each hour						
:15	:17	:23	:25	:31	:33	
:35	:37	:43	:45	:51	:53	
:55	:57	:03	:05	:11	:13	
Last Trips						
4:35P	4:37P	4:43P	4:45P	4:51P	4:53P	
4:55	4:57	5:03	5:05	5:11	5:13	
5:15	5:17	5:23	5:25	5:31	5:33	
5:35	5:37	5:43*				


Stop Code
(for more
info, see
pg. 11)

* End of route.

130 Silver & 130 Silver Limited Sunday

130 Silver - Operates during UI Fall and Spring Semesters ONLY. Does not operate during UI Breaks (Fall, Winter, and Spring) or Summer Sessions. See page 3 for a complete service calendar.



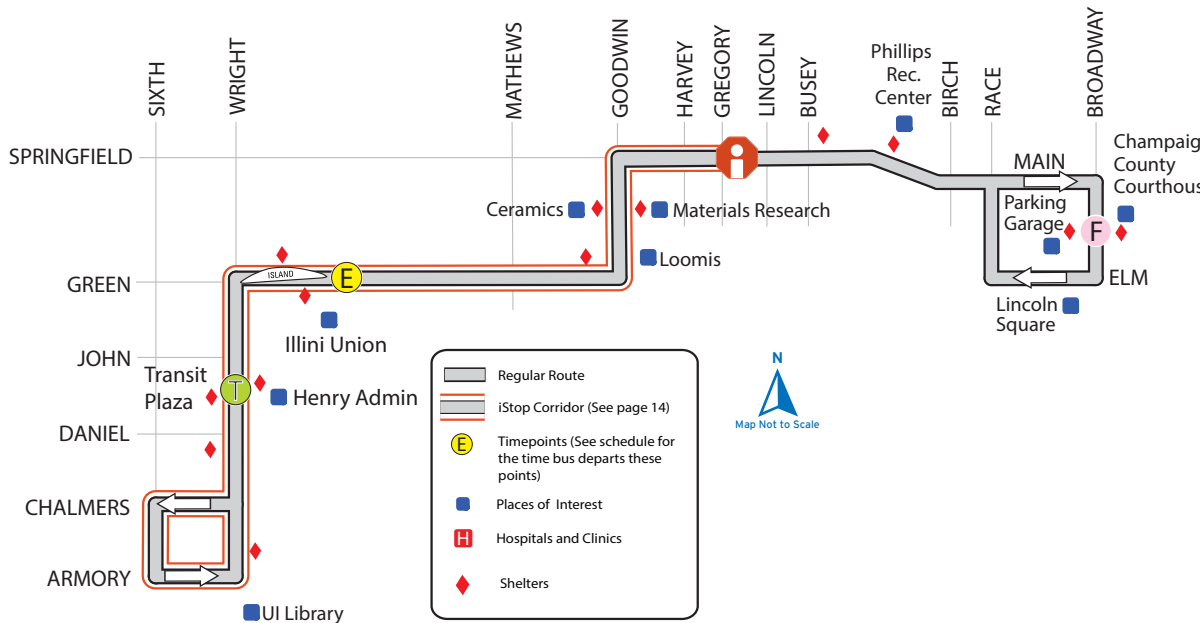
 **This route serves iStops.**
Fares are not required at bus stops with an orange sign.

Not all trips serve Vet-Med. Non-Vet-Med trips operate Dorner to Pennsylvania to Lincoln to College Ct. to Maryland. Please see schedule for information on specific trips.

- Weekday
- Evening
- Saturday
- Sunday**

130 Silver Limited

Operates during UI Breaks (Fall, Winter, and Spring) and Summer Sessions ONLY.



Weekday

Evening

Saturday

Sunday

A (CLOCKWISE)				
Round Barn Road (South Side)	Kirby & Mayfair (SW Corner)	Stephens Family YMCA (West Side)	William & Duncan (NE Corner)	Round Barn Road (South Side)
B	J	Y	G	B
4568	4151	0209	5402	4568
9:45A	9:51A	10:04A	10:14A	10:19A
10:25	10:31	10:44	10:54	10:59
11:05	11:11	11:24	11:34	11:39
11:45	11:51	12:04P	12:14P	12:19P
12:25P	12:31P	12:44	12:54	12:59
1:05	1:11	1:24	1:34	1:39
1:45	1:51	2:04	2:14	2:19
2:25	2:31	2:44	2:54	2:59
3:05	3:11	3:24	3:34	3:39
3:45	3:51	4:04	4:14	4:19
4:25	4:31	4:44	4:54	4:59
5:05	5:11	5:24	5:34	5:39
5:45	5:51	6:04	6:14	6:19*
* End of route.				

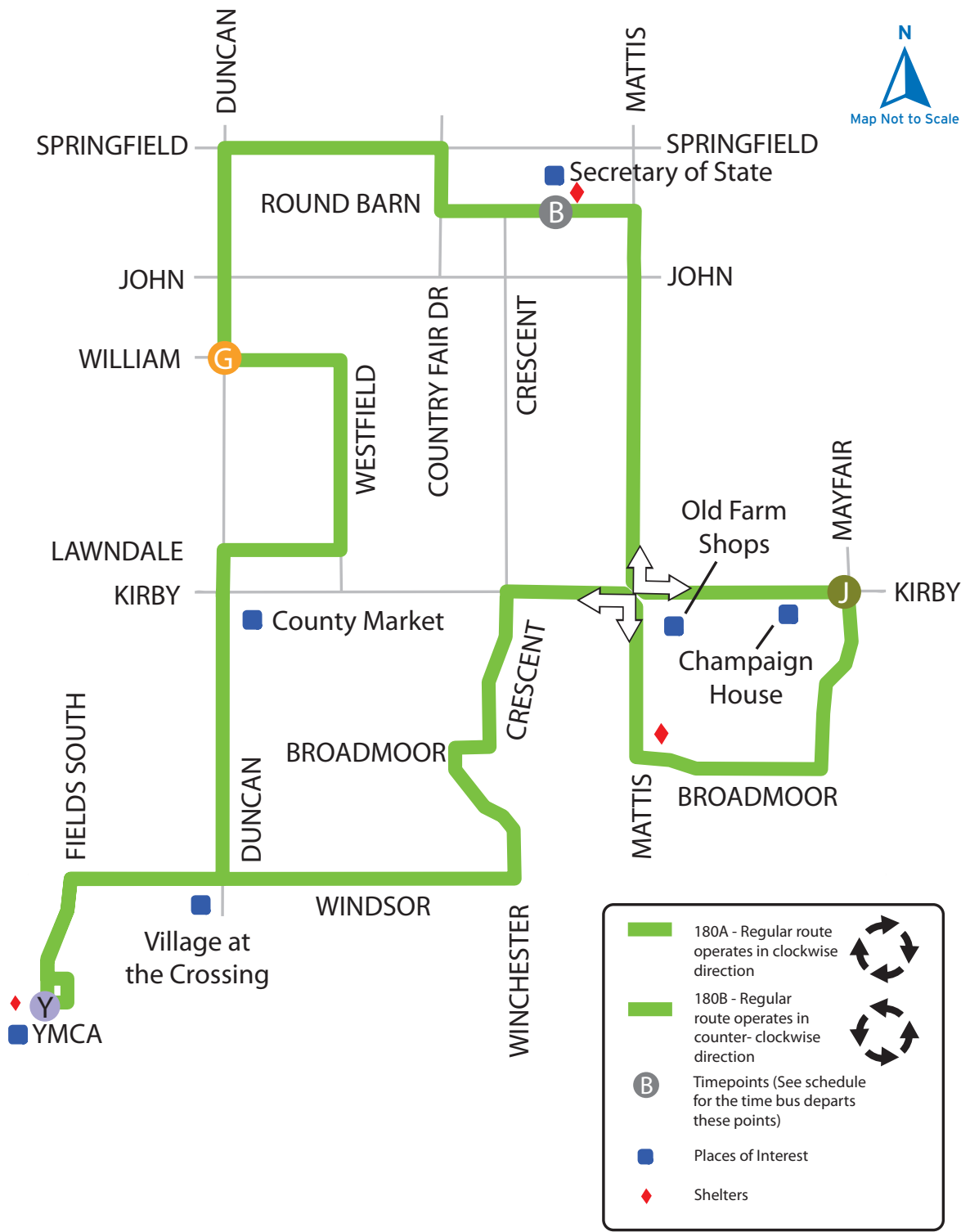
Stop
Code
(for more
info, see
pg. 11)

Service may
be modified
when necessary.

Sign up for
custom alerts at
mtd.org/account
and visit mtd.org
for service updates.

B (COUNTER-CLOCKWISE)				
Round Barn Road (North Side)	William & Duncan (NW Corner)	Stephens Family YMCA (West Side)	Kirby & Mayfair (SE Corner)	Round Barn Road (North Side)
B	G	Y	J	B
4568	5402	0209	4151	4568
9:25A	9:30A	9:40A	9:53A	9:58A
10:03	10:08	10:18	10:31	10:36
10:43	10:48	10:58	11:11	11:16
11:23	11:28	11:38	11:51	11:56
12:03P	12:08P	12:18P	12:31P	12:36P
12:43	12:48	12:58	1:11	1:16
1:23	1:28	1:38	1:51	1:56
2:03	2:08	2:18	2:31	2:36
2:43	2:48	2:58	3:11	3:16
3:23	3:28	3:38	3:51	3:56
4:03	4:08	4:18	4:31	4:36
4:43	4:48	4:58	5:11	5:16
5:23	5:28	5:38	5:51	5:56*
* End of route.				

Stop
Code
(for more
info, see
pg. 11)



Weekday

Evening

Saturday

Sunday

220 Illini Limited Sunday

- Weekday
- Evening
- Saturday
- Sunday

220 Illini Limited Sunday

Operates year-round during Sunday Daytime.

See page 3 for a complete service calendar.

Service may be modified when necessary.

Sign up for custom alerts at mtd.org/account and visit mtd.org for service updates.

NORTHBOUND					SOUTHBOUND		
Activities & Recreation (ARC)	Illini Union (South Side Shelter)	University & Goodwin (SE Corner)	Lincoln & Killarney (NE Corner)	Lincoln & Killarney (NE Corner)	Goodwin & Clark (NW Corner)	Illini Union (Island Shelter)	Activities & Recreation (ARC)
X	E	N	R	R	N	E	X
6115	6451	1327	4225	4225	7312	5050	5404
8:38A	8:47A	8:51A	8:57A	8:42A	8:48A	8:51A	8:58A
8:58	9:07	9:11	9:17	9:02	9:08	9:11	9:18
9:18	9:27	9:31	9:37	9:22	9:28	9:31	9:38
9:38	9:47	9:51	9:57	9:42	9:48	9:51	9:58
				10:02	10:08	10:11	10:18
Trips operate every 20 minutes at the following times each hour							
:58	:07	:11	:17	:22	:28	:31	:38
:18	:27	:31	:37	:42	:48	:51	:58
:38	:47	:51	:57	:02	:08	:11	:18
Last Trips							
4:58	5:07	5:11	5:17	5:22	5:28	5:31	5:38
5:18	5:27	5:31	5:37	5:42	5:48	5:51	5:58
5:38	5:47	5:51	5:57*				5:58*

I During University of Illinois Fall and Spring semesters only, this trip continues as the 220 Illini Sunday Evening & Late Night. Please refer to the 220 Illini Sunday Evening & Late Night schedule to the right.

U These trips operate during University of Illinois Fall and Spring semesters only.

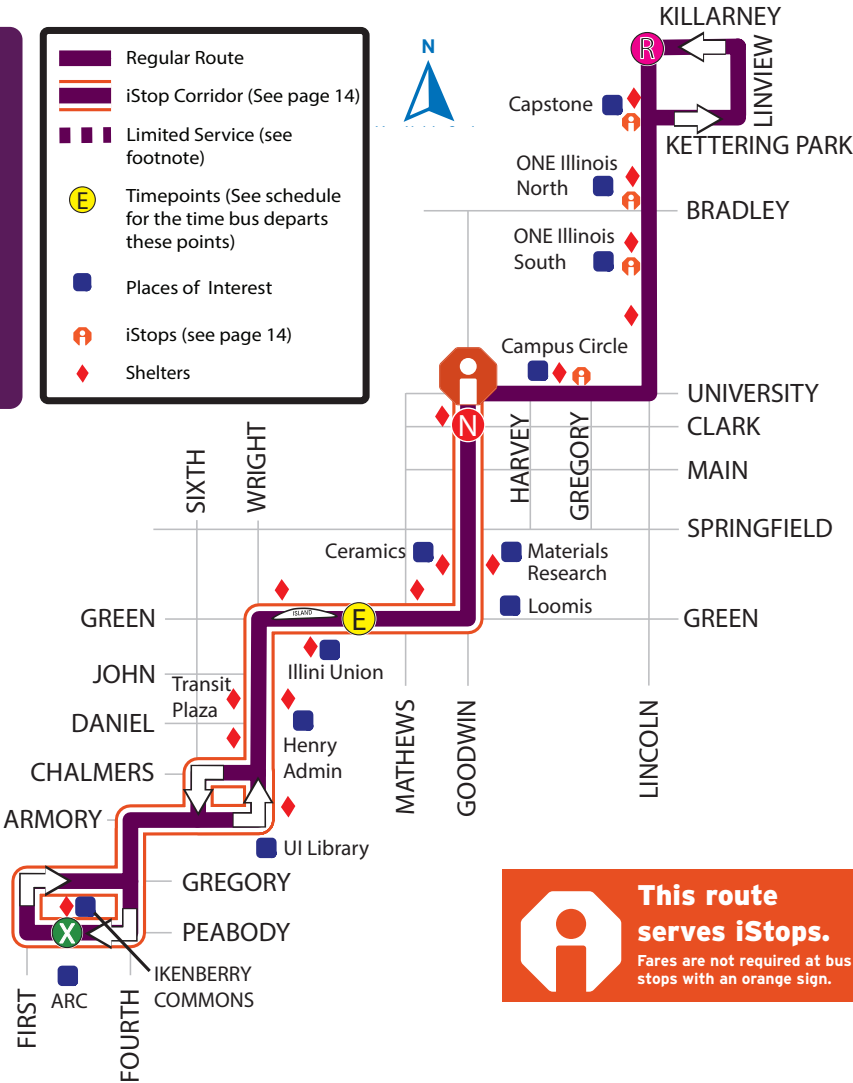
* End of route.

Stop Code (for more info, see pg. 11)

220 Illini Limited Sunday

Operates year-round during Sunday Daytime.

- Regular Route
- iStop Corridor (See page 14)
- Limited Service (see footnote)
- Timepoints (See schedule for the time bus departs these points)
- Places of Interest
- iStops (see page 14)
- Shelters



This route serves iStops.

Fares are not required at bus stops with an orange sign.

220 Illini Sunday Evening & Late Night

220 Illini Sunday Evening & Late Night

Operates during UI Fall and Spring Semesters ONLY. Does not operate during UI Breaks (Fall, Winter, and Spring) or Summer Sessions. See page 3 for a complete service calendar.

Weekday

Evening

Saturday

Sunday

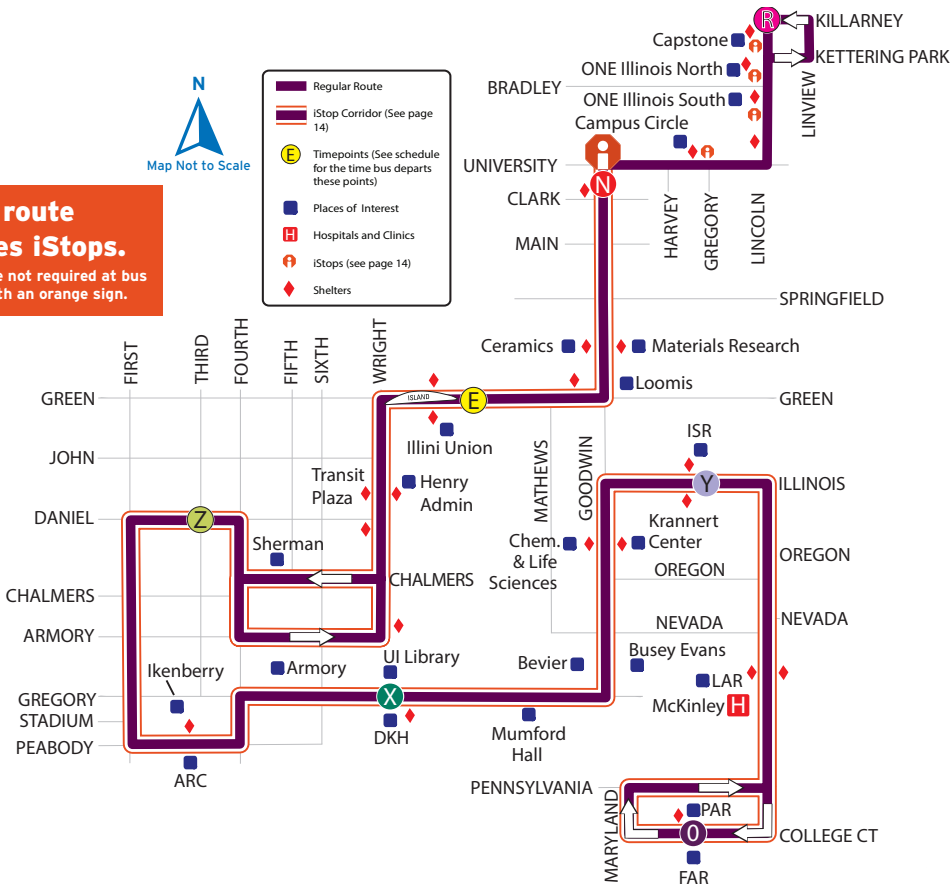


This route serves iStops.

Fares are not required at bus stops with an orange sign.

Service may be modified when necessary.

Sign up for custom alerts at mtd.org/account and visit mtd.org for service updates.



220 Illini Sunday Evening & Late Night

Operates during UI Fall and Spring Semesters ONLY.

NORTHBOUND							SOUTHBOUND						
PAR	Illinois St. Residence Hall (North Side)	Gregory at Library (North Side)	Third & Daniel (SW Corner)	Illini Union (South Side Shelter)	University & Goodwin (SE Corner)	Lincoln & Killamey (NE Corner)	Lincoln & Killamey (NE Corner)	Goodwin & Clark (NW Corner)	Illini Union (Island Shelter)	Third & Daniel (NW Far Side)	Gregory at Library (South Side Shelter)	Illinois Street Residence Hall (South Side)	PAR
5524	1444	1455	4505	6451	1327	4225	4225	7312	5050	4505	1455	1444	5524
6:10P 6:30 6:50	6:15P 6:35 6:55	6:19P 6:39 6:59	6:26P 6:46 :06	6:31P 6:51 :11	6:34P 6:54 :14	6:40P :00 :20	6:10P 6:30 6:50	6:15P 6:35 :15	6:19P 6:39 :19	6:25P 6:45 :25	6:32P 6:52 :32	6:35P 6:55 :35	6:39P 6:59 :39
Trips operate every 20 minutes at the following times each hour							Trips operate every 20 minutes at the following times each hour						
:50 :10 :30	:55 :15 :35	:59 :19 :39	:06 :26 :46	:11 :31 :51	:14 :34 :54	:20 :40 :00	:50 :10 :30	:55 :15 :35	:59 :19 :39	:05 :25 :45	:12 :32 :52	:15 :35 :55	:19 :39 :59
Last Trips							Last Trips						
1:30A 1:50 2:10 2:30	1:35A 1:55 2:15 2:35	1:39A 1:59 2:19 2:39	1:46A 2:06 2:26 2:46	1:51A 2:11 2:31 2:51	1:54A 2:14 2:34 2:54	2:00A 2:20 2:40* 3:00*	2:10A 2:30	2:15A 2:35	2:19A 2:39	2:25A 2:45	2:32A 2:52	2:35A 2:55	2:39A* 2:59*

Stop Code
(for more
info, see
pg. 11)

Stop Code
(for more
info, see
pg. 11)

* End of route.

Weekday

Evening

Saturday

Sunday

For service, use the App or call: 217.384.8188

Availability may be affected by the ongoing Operator shortage. Please call 217.384.8188 for assistance.

SafeRides Connect is available on the following dates and times during the University of Illinois Fall and Spring Semester days. Requests are taken until 6:00AM.

August 19 to November 6, 2022 from 7:00PM until 6:30AM
November 7, 2022 to March 12, 2023 from 5:00PM until 6:30AM
March 13 to May 13, 2023 from 7:00PM until 6:30AM

SafeRides Connect operates on reduced service during University of Illinois Fall, Winter, and Spring Breaks. Service is available on the following dates and times. Requests are taken until 12:00AM.

November 20 to November 27, 2022 from 5:00PM until 12:30AM
December 18, 2022 to January 15, 2023 from 5:00PM until 12:30AM
March 12 to March 19, 2023 from 7:00PM until 12:30AM

There is no SafeRides Connect on the following Sundays due to reduced service:

2022: November 20, December 18, and December 25
2023: January 1, January 8, and March 12

There is no SafeRides Connect during the University of Illinois Summer Sessions I and II.

What it is:

The purpose of SafeRides Connect is to provide safe transportation to individuals who are generally traveling alone and when no other means of safe transportation are available within the designated SafeRides Connect boundaries. There is a maximum limit of three persons per pick-up location. SafeRides Connect does not duplicate fixed-route service already provided by MTD. SafeRides Connect does not provide emergency transportation services to medical facilities. SafeRides Connect does not provide service to and from bars.

How to use it:

This depends on where you are, where you want to go, what time it is, and how many of you there are. From dusk (7:00PM/5:00PM) until 6:00AM you can use SafeRides Connect anywhere within the designated boundaries (see map on next page), provided there are three persons or fewer at the pick-up location and the trip cannot be completed directly on a fixed route.

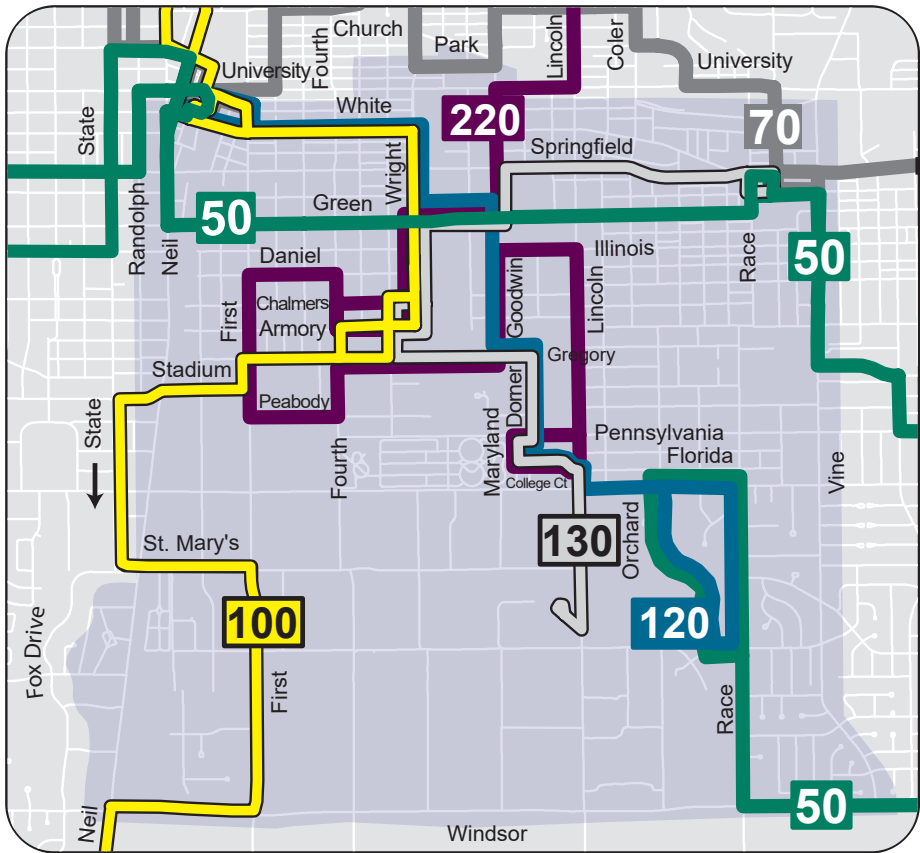
Use the SafeRides Connect App. [Download the SafeRides Connect App](#) from the Apple App Store or the Google Play Store and register yourself. Open the App, enter your origin, destination, and number of people; and tap "Create Journey". The App will determine if a fixed-route trip is appropriate and will provide an itinerary. If no fixed route is appropriate, a SafeRide Connect trip will be offered. Tap "Book Trip" to accept the ride. Then monitor the App for updated trip information.

You can also call 217.384.8188. Provide the Dispatcher with the following information: your name (first and last), phone number, email address, pick-up location (street address/landmark), and destination. If your trip is within the SafeRides Connect boundaries, the Dispatcher will enter the trip into the system and will give you the details of the trip.

Expect waiting times of 15 minutes during the week, and up to 30 minutes on the weekend when demand is higher. Upon boarding the SafeRides Connect van, the person who scheduled the trip will be required to display their valid pass or pay the appropriate fare to the SafeRides Connect Operator. As a courtesy to other SafeRides Connect passengers, please be at the scheduled location when the Operator arrives. Upon arriving at a pick-up location, the SafeRides Connect Operator will **only wait two minutes** for passengers to board before continuing to the next scheduled pick-up/drop-off location. Requests for SafeRides Connect will be taken until 6:00AM for trips to be completed by 6:30AM.

If your pick-up and drop-off locations are both directly on any fixed route (example: residence hall to residence hall trips) and/or there are more than three persons traveling together, you will be directed to use the fixed routes to complete your trip. A ride on MTD's fixed-route service is also considered a safe ride.

SafeWalks escorts, student employees of the University Police Department, are available for short walking trips on campus. Call 217.333.1216 or contact the UI Police via emergency campus phone.



EVENING FIXED-ROUTE
SERVICE WITHIN
SAFERIDES CONNECT BOUNDARIES

- 50 Green
- 70 Grey
- 100 Yellow
- 120 Teal
- 130 Silver
- 220 Illini
- SafeRides Connect Service Area

Service may
be modified
when necessary.

Sign up for
custom alerts at
mtd.org/account
and visit mtd.org
for service updates.

Weekday

Evening

Saturday

Sunday



Thank you for helping us keep our service safe and welcoming for everyone. Your cooperation is greatly appreciated. Failure to abide by these rules and regulations may result in removal or expulsion from MTD property, as detailed in Section 5.

Section 1. Definitions

District Property means any real Property owned or controlled by the District and includes both areas within and outside of buildings and includes all places where the District is conducting operations, meetings, or any other official business, or vehicles owned or maintained by District funds or personnel.

Hazardous material means a substance or material that the Secretary of Transportation has determined is capable of posing an unreasonable risk to health, safety, and Property when transported in commerce, and has been designated as hazardous under section 5103 of Federal hazardous materials transportation law.

The Secretary shall designate material (including an explosive, radioactive material, infectious substance, flammable or combustible liquid, solid, or gas, toxic, oxidizing, or corrosive material, and compressed gas) or a group or class of material as hazardous when the Secretary determines that transporting the material in commerce in a particular amount and form may pose an unreasonable risk to health and safety or Property.

The term includes hazardous substances, hazardous wastes, marine pollutants, elevated temperature materials, materials designated as hazardous in the Hazardous Materials Table (see 49 CFR 172.101), and materials that meet the defining criteria for hazard classes and divisions in CFR 49 part 173.

Vehicle means any vehicle owned or operated by the District and includes revenue and non-revenue vehicles.

Weapon means any item defined as a weapon by the Criminal Code of the State of Illinois (720 ICLS 5/33A - 1(c)).

Section 2. General Rules

All persons on District Property shall:

1. Comply with all lawful orders or directives of any District employee acting within the scope of his or her employment when such orders or directives relate to activities on District Property.
2. Obey any instructions on notices or signs posted by the District on District Property.
3. Act courteously toward other persons.
4. Refrain from eating or drinking while on board District vehicles.

Section 3. Rules Related to Operation of Vehicles and Use of District Property

In or upon any District Property, no person shall:

1. Interfere with the movement of any District vehicle or the operation of any District Property.
2. Unreasonably interfere with the orderly conduct of any District meeting.
3. Place, permit, or cause to be placed any notice or advertisement upon any District Property, without first obtaining written permission of District management.

4. Occupy any District Property without proper identification as a user of business or services within the facility.
5. Refuse to leave District Property or a District meeting when instructed by a District employee for violation of the rules.
6. Bring animals that are not constrained by a pet carrier into or upon District Property except for those service animals used to aid persons with disabilities. All service animals must either fit on a passenger's lap or on the floor immediately adjacent to the passenger, be under the owner's control at all times, and may not present a threat to the safety of the Operator or customers. Animals may not take up a seat.
7. Occupy space on District Property with their personal Property for an excessive length of time or occupy an excessive amount of space on District Property as determined by management.
8. One hour or longer shall be presumed an "excessive length of time" for the purposes of this section.
9. Canvass to collect money or sell or distribute anything or solicit for any purpose on District Property without written authorization of the District's Managing Director/CEO or designee.
10. Fail to secure a bicycle at designated bike rack devices. Bicycles secured in unauthorized areas will be subject to removal.
11. Sleep on District Property or place their feet, stand, or lie down on the seats of District Property.
12. Stand in front of the standee line at the front of the bus near the driver's seat.
13. Bring on board any District Property any large articles, packages, baggage, non-collapsible strollers, or baby buggies which block the aisle and restrict the free movement of passengers. Wheelchairs are intended for passengers with mobility limitations. Any wheelchair being pushed without a passenger must not have property which extends vertically beyond the height of the arms of the wheelchair or extends horizontally beyond the seat of the wheelchair. Due to wheelchairs only having three sides, all property items in the seat of a wheelchair must be secured in some manner as to keep them from shifting out of the chair with the momentum of the bus.
14. Board vehicles as unattended minors, independent of age, that are not able to pay a fare, navigate the system alone, and have or know the contact information for their parent or guardian. Any child who cannot comply with these requirements must be accompanied at all times by a responsible individual who is at least 14 years of age or older.
15. Fail to wear appropriate footwear and clothing.
16. Bring on board any District vehicle or place on a District vehicle, hazardous materials as defined in CFR 49, such as gas containers, vehicle batteries, battery powered bicycles, or hoverboards.

Section 4. Rules Related to Disorderly Conduct or Dangerous Activity

In or upon any District Property, no person shall:

1. Violate federal, state, or municipal laws.
2. Commit the following acts of disorderly conduct:
 - i. Conduct which is inconsistent with the comfortable use of vehicles or facilities for their intended purpose.

- ii. Perform any act in such unreasonable manner as to alarm or disturb another and to provoke a breach of the peace.
- iii. Engage in violent, abusive, indecent, profane, boisterous, unreasonably loud, or otherwise disorderly conduct under circumstances in which such conduct tends to cause or provoke a disturbance.
- 3. Exhibit any behavior that hinders the proper use of District Property, including, but not limited to, loud or boisterous behavior, verbal harassment, drunkenness, or running.
- 4. In a dangerous manner, hang onto, or attach himself or herself onto any exterior part of District Property at any time.
- 5. Ride a skateboard, manual scooter, roller blades, bicycle, hoverboard, or engage in other dangerous physical activity within a District vehicle or District facility.
- 6. Smoke or use any nicotine products (including e-cigarettes, smokeless tobacco, and vaping) or any other substance (including marijuana), or carry any burning or smoldering substance, in any form on any District Property.
- 7. Discard or deposit, other than into a refuse receptacle provided for that purpose, rubbish, trash, debris, or offensive substance.
- 8. Play any audio devices or musical instruments except if the sound produced thereby is only audible through earphones to the person carrying the device. Any form of entertainment or organized gathering must be approved by the management of any District facility or vehicle.
- 9. Use or possess open alcohol (except in designated areas or business locations possessing a liquor license) or illegal drugs.
- 10. Mutilate, deface, damage or destroy any District Property, sign, notice or advertisement posted by the District.
- 11. Hang out, reach out, or put anything out of District vehicle windows.
- 12. Harass or threaten persons, including but not limited to, following or stalking passengers, customers, or employees.
- 13. Possess a weapon, except that of a peace officer in the course of duty.
- 14. Assault, physically harass, or engage in any unwanted touching of any person.
- 15. Fight.
- 16. Steal personal Property from any person, employee, or the District.
- 17. Spit, defecate, or urinate except in the designated restroom facility equipment.
- 18. Knowingly throw an object at or within a District vehicle or a District facility, or at any person.
- 19. Cause damage to District Property.


Section 5. Removal, Prosecution and Exclusion

- 1. Any person who engages in prohibited behavior identified above in Sections 2, 3, and 4 may be subject to immediate removal from District Property for 24 hours, and if such behavior constitutes a

violation of local, state, or federal law, may be subject to arrest.

2. In addition to immediate removal for 24 hours, any person violating District rules shall be subject to exclusion from District Property for a period of time and subject to such conditions as the Chief of Staff or designee shall determine.
3. Any person who violates rules may be required by the District representative to attend corrective action meetings with District Staff prior to exclusion. Failure of the alleged violator to attend corrective action meetings shall constitute grounds for exclusion. The District maintains the right to exclusion without corrective action meetings depending on the circumstances.
4. The duration of an exclusion may be reduced or increased depending upon the specific prohibited behavior(s) and circumstances of an occurrence or set of occurrences, whether the person has engaged in multiple prohibited behaviors at a time, whether the person has repeatedly engaged in prohibited behavior(s) over a period of time, and/or whether the person has previously been excluded from District Property. Additionally, the exclusion may be conditioned by the person issuing the exclusion upon remedial actions to be undertaken by the person including but not limited to, restitution for damaged property or other conditions related to the rule violation.
5. A person excluded may not enter or remain upon any District Property subject to the exclusion during the period of exclusion. An excluded person who enters or remains upon any District Property from which the person has been excluded is a trespasser and may be subject to arrest and prosecution. In addition, failure to abide by an exclusion may constitute a further violation of these rules and regulations for which the duration of the exclusion may be extended.
6. The District's Chief of Staff or designee shall issue a written exclusion to a person after sufficient time to review the specific circumstances of an occurrence or set of occurrences. A written exclusion notice signed by the issuing District representative shall be given to a person excluded from District Property. The exclusion notice shall specify the reason(s) for exclusion, places and duration of the exclusion, and the consequences for failure to comply with the notice. The notice shall also indicate how such exclusion may be appealed. The notice shall be signed by the person being excluded. If the person being excluded refuses to sign the notice, the District representative shall write "refused to sign" on the notice, and sign it. The signed notice is to be returned to the Operations Department, and a copy given to the person being excluded.
7. No later than ten (10) calendar days after commencement of the exclusion, an excluded person may appeal, in writing, to the District's Managing Director, or designee, for full review of the exclusion and may petition the Managing Director, or designee, to rescind the exclusion, alter the places of exclusion, or reduce the duration of the exclusion. An appellant shall provide the Managing Director or designee a copy of the exclusion notice, a request for review of the exclusion, a written statement setting forth the reason(s) that the exclusion is invalid, improper, or otherwise should be rescinded or reduced and any other supporting materials or documents. The Managing Director, or designee, shall render a decision on the appeal no later than ten (10) calendar days after the Managing Director's receipt of the written appeal.
8. Any time during the exclusion, an excluded person may petition, in writing, to the Managing Director, or designee, for a temporary waiver of the exclusion.

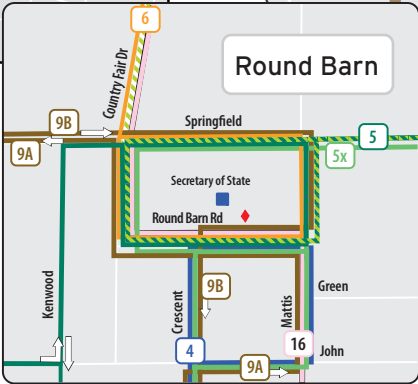
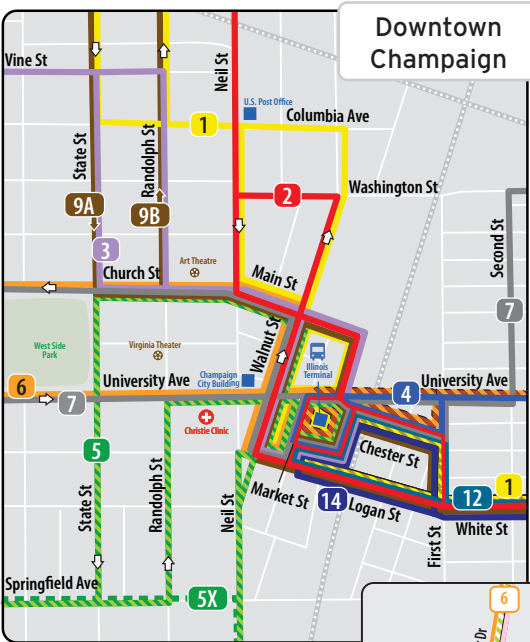
Updated: 03/2022


 Acting Chair, Board of Trustees
 Champaign-Urbana Mass Transit District

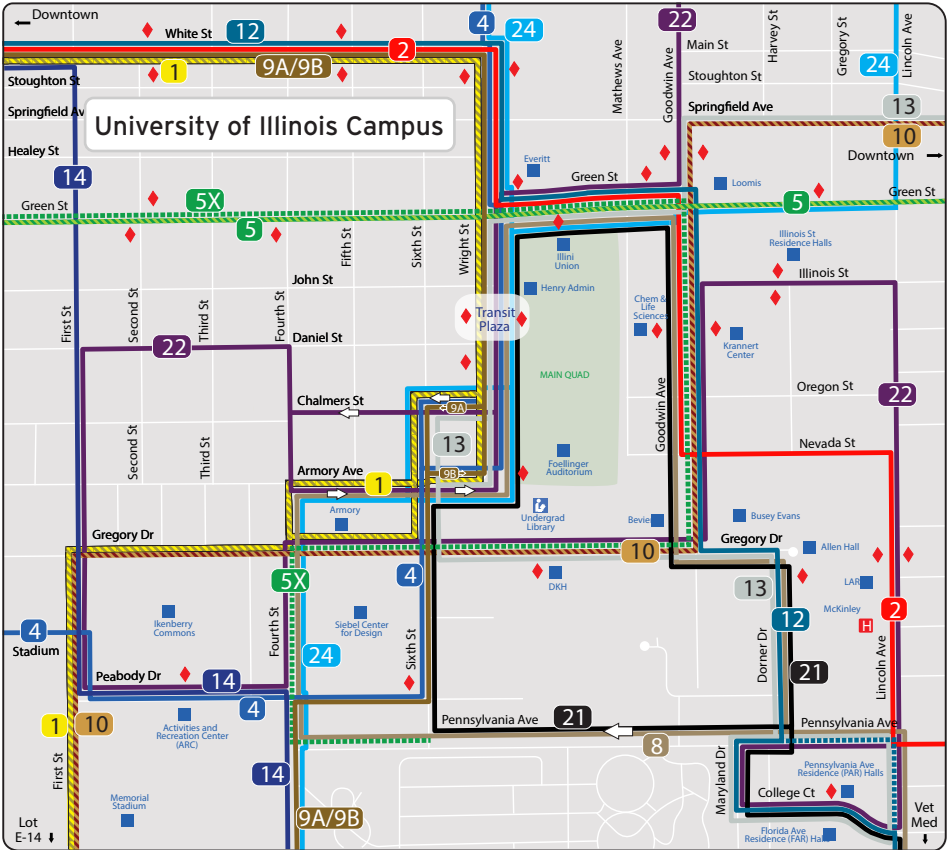

 Date

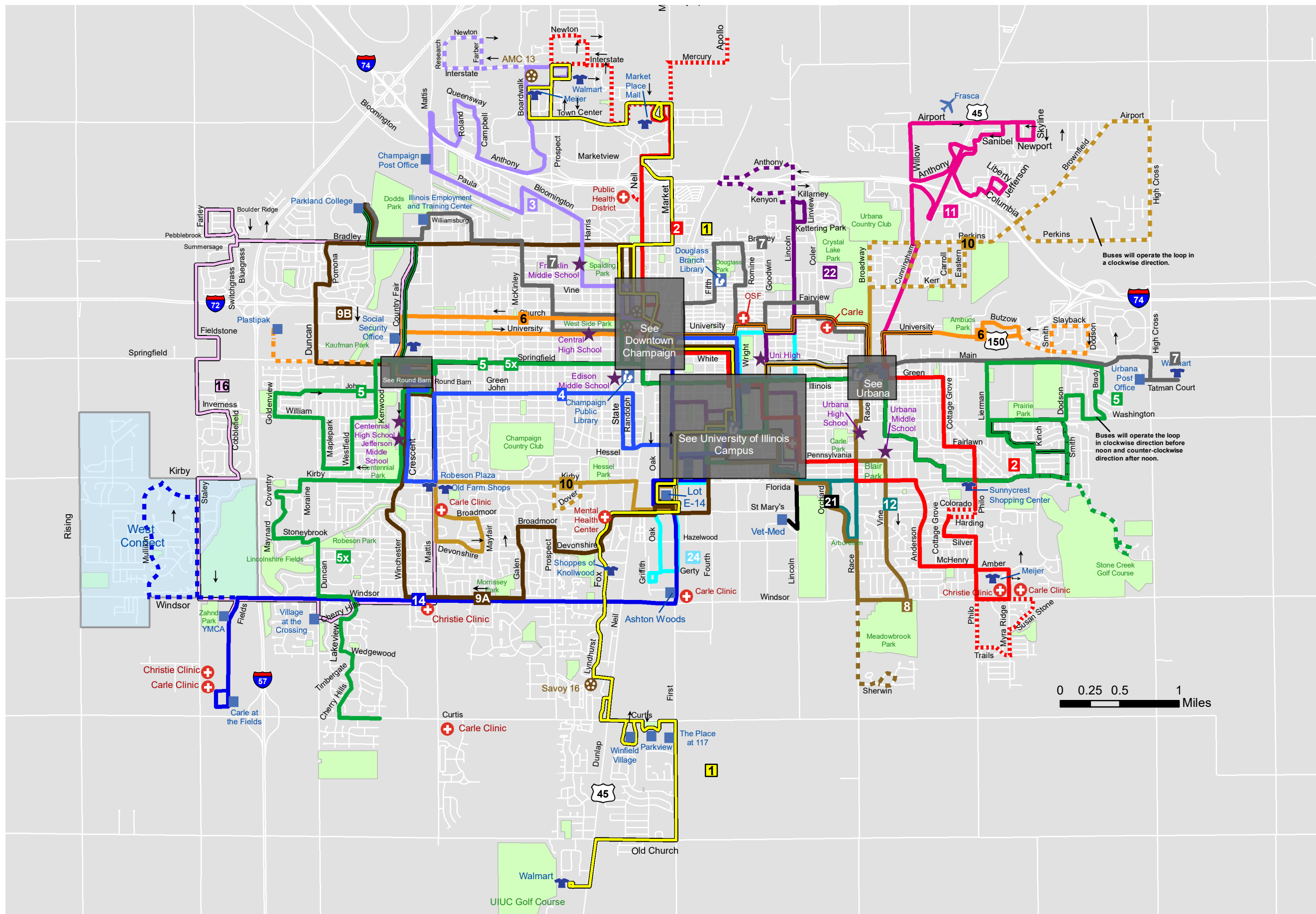
Weekday System Map Insets

- Weekday
- Evening
- Saturday
- Sunday



For route details, reference individual Weekday Daytime route maps.





Burlington Trailways



RIDE THE WAVE

Come Ride the Wave with Burlington Trailways!

We've got all of your transportation needs covered!

Whether it's visiting family, a weekend away with friends,
or holiday breaks, we've got a ticket for everything!



**Purchase Tickets at
Trailways.com or 800-992-4618**

ILLINI UNION BOOKSTORE

OFFICIAL BOOKSTORE OF THE UNIVERSITY OF ILLINOIS

CORNER OF WRIGHT
& DANIEL STREETS



TEXT
BOOKS
ILLINI
GEAR
AND
MORE

APPAREL | GIFTS
SUPPLIES

bookstore.illinois.edu

AT THE UNION



hold

meet

events

friends

have

fun

times

eat

here

stay

here

union.illinois.edu



EXPERIENCE THE POWER OF I

#AtTheUnion

