

2023-2024

First Edition
Effective August 13, 2023

Maps & Schedules



The Spirited Zone by EKAH

Champaign-Urbana Mass Transit District

Find us on social @rideMTD

217.384.8188

mtd.org



We love supporting talented local artists.
Turn the page to learn more about this year's cover art
as well as our other art programs and partnerships.

Got Art?

You can help bring the joy of art to community spaces by participating in one of our ongoing art programs.

Art in Transit

Thanks to MTD's partners in the City of Urbana's Arts and Culture program, we launched an initiative in 2022 to bring art into MTD bus shelters. We're honored to integrate the vibrance and culture of those we serve. After additional shelters are identified for Art in Transit, we will post an open call for submissions on our website (mtd.org) and social media pages (@[ridemtd](https://twitter.com/ridemtd)).

MTD Art Contest

For years, MTD and 40 North have worked together to bring art onto our buses. The MTD Art Program features four pieces of new artwork on our fleet and within Illinois Terminal each quarter. With help from local artists, we hope to make transit a visible and accessible beacon that inspires discovery on every trip. To submit artwork to this program, visit 40north.org/programs/mtd-art.

Community Partnerships

It has been a longstanding practice for MTD to collaborate with local organizations to promote good in our community, and oftentimes those partnerships involve celebrating art. Over the years, we've sponsored events promoting art, music, and culture, including the Pygmalion Festival, CU Black & African Arts Festival, Matsuri, PechaKucha, Blues Fest, and Boneyard Arts Festival. We've also worked with area schools and universities to display student artwork in pop up galleries at Illinois Terminal. If you would like to propose a partnership, please contact us at media@mtd.org.



Meet Our Cover Artist **EKAH**

steampunkgrub.art @SteampunkGrub

I am a visual artist known as EKAH, also known as Steampunk Grub. I create worlds and characters that reside in my head. The worlds may be surreal, absurd, nonsensical, dystopian, or even beautiful. They may be as big as the universe or as small as a petri dish. Although part of my work is influenced by growing up in a multi-cultural environment, my propensities to deviate from expectations and curiosity for things unknown drive the evolution in my work. I work with all media and am agnostic when it comes to tools and styles - traditional, digital, mixed, etc. I am interested in hybrid realities (or extended reality), optical illusions, and visual storytelling. Animation, illustration, interactive/kinetic art, and XR are just some of the areas that keep me busy when I am not already working on related projects.

I was born in Seoul, South Korea and grew up in New York City. I received my art education from High School of Art & Design in NYC, then studied Communication Design at Parsons School of Design in New York City and Paris. My professional background is in graphic design and art direction in advertising agencies in New York City. My interest in 3D/CG led to eventually working in broadcast animation and video games. I have worked with clients such as Jim Henson Productions and Mattel Interactive among others. I have called the following places home - Seoul, Busan, NYC, Paris, San Francisco Bay Area, Orlando, and Montreal, Canada. I currently live in Central Illinois with the most supportive spouse and two cats, who are also my muses.

Check out some of EKAH's other works around town!

- Crystal Lake Park - Utility Box
- Broadway Food Hall - Mural
- Stratton Academy of Arts - Mural

English

Everyone has different mobility needs, and MTD is here to help meet them. Passengers who need general information or who have questions about MTD's services or system structure can contact MTD by phone at **217.384.8188**, or TTY (Hearing Impaired) **217.384.7433**. Our phone lines are open whenever MTD buses are operating on the street.

Language assistance is available for persons who do not speak English as their primary language, and MTD's website (mtd.org) offers professionally translated overviews of MTD's services in Spanish, French, Korean, and Chinese. School Trip Information for middle and high school students, their parents, and guardians is also available on MTD's website in Spanish and French.

中文

每个人都有不同的移动需求, MTD 可以帮助这些需求. 需要一般信息或对MTD的服务或系统结构有疑问的乘客可以通过电话联系MTD, 电话号码 **217.384.8188**, 或 TTY (听力障碍) **217.384.7433**. 只要是 MTD巴士在街上营运时, 我们的电话线都是开放的. 不会说英语的人可以获得语言帮助, MTD 的网站 (mtd.org) 提供各种语言的专业翻译概述.

Français

Tout le monde a des besoins de mobilité différentes, et MTD peut aider à les combler. Si les passagers ont besoin d'infos générales ou ont des questions à propos des services ou du système d'organisation de MTD, ils peuvent téléphoner MTD au **217.384.8188** (pour malentendant au **217.384.7433**). Nos lignes téléphoniques sont actives quand nos bus MTD fonctionnent dans la rue. L'aide linguistique est disponible pour ceux qui ne parlent pas l'anglais comme leur langue maternelle. D'ailleurs, le site web de MTD (mtd.org/french) fournit des aperçus dans plusieurs langues qui ont été traduits par des professionnels. L'infos des sorties scolaires pour les étudiants de lycée ou collège, ainsi que leurs parents et tuteurs est également disponible en français et espagnol sur le site web de MTD.

Español

Todos tienen diferentes necesidades de movilidad y el MTD está aquí para ayudar a satisfacerlas. Los pasajeros que necesiten información general o que tengan preguntas sobre los servicios o la estructura del sistema del MTD pueden comunicarse con el MTD por teléfono al **217.384.8188** o TTY (audioimpedidos) **217.384.7433**. Nuestras líneas telefónicas están abiertas cuando los autobuses del MTD están operando en la calle. La asistencia con el idioma está disponible para las personas que no hablan inglés como idioma principal, y el sitio web de MTD (mtd.org/spanish) ofrece descripciones de sus servicios traducidos profesionalmente en varios idiomas. La información sobre viajes escolares para estudiantes de secundaria y preparatoria, sus padres y tutores también está disponible en el sitio web de MTD en español y francés.

한국어

사람마다 요구하는 이동 사항들이 다르기 때문에 MTD는 이러한 요구 사항들을 충족하는 데에 있어 도움이 될 것 입니다 . 일반 정보가 필요하거나 MTD의 서비스 또는 시스템 구조에 대한 질문이 있으신 승객 분은 전화 **217.384.8188** 또는 TTY(청각 장애인) **217.384.7433**으로 MTD로 문의하시기 바랍니다. 저희의 콜서비스는 MTD 버스가 운행될 때마다 열려 있습니다. 영어가 모국어가 아닌 승객분들을 위해 언어 지원이 제공되며 MTD 웹사이트(mtd.org)는 다양한 언어로 전문적인 번역을 제공합니다.

हिन्दी

हर किसी की गतिशीलता की अलग-अलग ज़रूरतें होती हैं, और एमटीडी उन्हें पूरा करने में मदद करने के लिए यहां है। जिन यात्रियों को सामान्य जानकारी की आवश्यकता है या जिनके पास एमटीडी की सेवाओं या सिस्टम संरचना के बारे में प्रश्न हैं, वे एमटीडी से **217.384.8188**, या टीटीवाई (श्रवण बाधित) **217.384.7433** पर फोन पर संपर्क कर सकते हैं। जब भी एमटीडी बसें सड़क पर चल रही होती हैं तो हमारी फोन लाइनें खुली रहती हैं। उन लोगों के लिए भाषा सहायता उपलब्ध है जो अपनी प्राथमिक भाषा के रूप में अंग्रेजी नहीं बोलते हैं, और एमटीडी की वेबसाइट (mtd.org) विभिन्न भाषाओं में पेशेवर रूप से अनुवादित अवलोकन प्रदान करती है।

1 8 Bronze Weekday

2

3

7

5

6

9

4

8

WESTBOUND

EASTBOUND

Lincoln Square (Garage East)

Pennsylvania & Race (NW Corner)

Windsor & Vine (NW Corner)

Race & Sherwin (SE Far Side)

Orchard Downs (South Shelter)

Illini Union

Illini Union

Orchard Downs (North Shelter)

Race & Sherwin (SE Far Side)

Windsor & Vine (NE Far Side)

Pennsylvania & Race (NE Corner)

Lincoln Square (Garage East)

F

K

P

Q

N

E

E

R

Q

P

K

F

5137

5714

1637

0443

7317

6451

6451

3214

0443

1637

5714

5137

6:26A

6:53

7:24

7:58

8:33

9:06

10:09

11:09

12:09P

1:09

1:58

2:30

C3:40

4:19

5:20

5:48

6:30A

6:57

7:28

8:02

8:37

9:10

10:13

11:13

12:13P

1:13

2:02

2:34

C3:44

4:23

5:24

5:52

6:35A

7:02

7:32

8:07

8:42

9:15

10:18

11:18

12:18P

1:18

2:07

2:39

3:49

4:28

5:29

5:57

7:05A

7:36

8:10

8:45

9:18

10:21

11:21

12:21P

1:21

2:10

2:50

4:00

4:31

5:32

6:00

7:13

L7:36

8:18

8:53

9:26

10:34

11:34

12:34P

1:34

2:23*

3:03

4:13

4:44

P5:11

5:45

6:13

7:26A

7:57

8:33

9:06*

9:39

10:44

11:44

12:44P

1:44

2:33

3:13

4:23

5:28

6:24

M8:05

8:44

9:49

10:44

11:44

12:44P

1:44

3:19P

4:29

5:28

6:28

7:42A

M8:12

9:54

10:49

11:49

12:49P

1:49

3:25

4:35

5:32

6:00

7:48A

M8:16

9:59

10:54

11:54

12:54P

1:54

3:30

4:40

5:37

6:05

7:53A

M8:20

10:03

10:58

11:58

12:58P

1:58

3:35

4:45

5:42

6:10*

7:58A

8:27*

9:59

10:54

11:54

12:54P

1:54

3:40

4:50

5:47

6:15*

8:02*

8:57

C

L

O

P

M

U

*

On School Days this trip departs Lincoln Square at 3:35P and diverts to Urbana Middle School.

When U or I is in session, this trip will continue as an 8W Bronze ending at Illini Union. When U or I is not in session, these trips continue as a 12W Teal.

These trips continue as the 12 Teal West. Please refer to the 12 Teal for exact route and schedule.

This trip begins at Pennsylvania and Dorner at 5:00P.

See School Day/Route Footnotes on page 61.

On school days only this trip serves Urbana High School. If passengers are aboard in Downtown Urbana, trip will continue as 7 Grey Westbound as far as Romine & Bradley.

End of route.

- 1 **Route Identification** - Find the correct bus schedule at the top of each page. The route number will be listed first, followed by name, then day type. Numbers change depending on the day or time of day. For example, the 1 Yellow is the Weekday Daytime route and the 100 Yellow is the Evening and Weekend route.
- 2 **Direction of Travel** - Choose the direction you will travel.
- 3 **Timepoints** - Locate the timepoint closest to your desired boarding point and estimate the required travel time from that point to your destination. Or simply let our Trip Planner calculate it for you (page 11).
- 4 Read down the column under your chosen timepoint until you find when the bus is scheduled to depart.
- 5 Read across that row to find out when your bus is scheduled to depart other locations along the route.
- 6 **Timepoint icons** - Popular stops are identified as timepoints on maps and schedules with a letter in a color-coded circle. View the route map and choose your desired timepoint. Buses will not leave a timepoint earlier than the scheduled time.
- 7 Each stop is identified by a Stop Code using four digits (e.g. 3171). This code allows you to track that stop's incoming buses in real-time using the search tool on our homepage (mtd.org) or our Text-My-Stop service. To receive SMS updates for bus departure times, text your Stop Code to **35890**. (page 11).
- 8 **Footnotes** - Letters and symbols on the schedule indicate that the route deviates from normal at the indicated time. Each letter/symbol corresponds to a footnote beneath the schedule. School Trip footnotes are listed at the end of the Weekday Daytime section of the book. **Be certain to read the footnote if you are planning to travel at this time!**
- 9 **End of Route** - The ❖ symbol means that the route ends at this time. The route may continue operating as Evening or Late Night service, but please be sure to reference the Evening/Late Night schedule and map as the routing and timetable may change.

General Information

General Information	1	Learn to Ride: School Trips	9
Rules of Conduct	2	Learn to Ride: UIUC	9
Service Calendar	3	Learn to Ride: General Riding	9
Service Reductions	3	Hoppers	10
What's New?.....	4	Tools for Passengers	11
Summary of Services	5	Stay Informed	12
Special Services	6	Transfers	13
DASH Passes	6	Weekday Universal Transfers	13
Fares & Passes	7	Stops & iStops	14
Token Transit	8	Bikes on Buses	15
Learn to Ride	9	Illinois Terminal	16

Weekday Daytime

Weekday Daytime System Map	17 & 18	10 Gold.....	45 through 48
1 Yellow	19 & 20	11 Ruby	49 & 50
2 Red	21 & 22	12 Teal	51 & 52
3 Lavender	23	13 Silver	53
4 Blue	24	14 Navy	54
5 Green	25 through 28	16 Pink	55
5 Green Express	29 & 30	21 Raven	56
6 Orange	31 through 34	22 Illini	57
7 Grey	35 through 38	22 Illini Limited	58
8 Bronze	39 & 40	24 Link.....	59
9A Brown	41 & 42	West Connect.....	60
9B Brown	43 & 44	School Trip Footnotes.....	61 through 64

Weekday Evening & Late Night

Weekday Eve/Late Night System Maps.....	65 & 66	130 Silver & 130 Silver Limited	79 & 80
50 Green	67 through 70	180 Lime	81
70 Grey	71 & 72	220 Illini	82
100 Yellow	73 through 76	220 Illini Limited	83 & 84
110 Ruby	77	SafeRides Connect.....	85 & 86
120 Teal	78		

Saturday

Saturday Daytime System Map	87	110 Ruby	105
Saturday Evening/Late Night System Maps	88	120 Teal	106
20 Red	89	130 Silver & 130 Silver Limited	107 through 109
30 Lavender	90	180 Lime	110 & 111
50 Green	91 through 96	220 Illini & 220 Illini Limited	112 & 113
70 Grey	97 through 100	280 tranSPORT	114
100 Yellow	101 through 104	SafeRides Connect	115 & 116

Sunday

Sunday Daytime System Map.....	117	110 Ruby.....	130
Sunday Evening/Late Night System Map.....	118	120 Teal	131 & 132
30 Lavender	119 & 120	130 Silver & 130 Silver Limited	133 & 134
50 Green	121 through 124	180 Lime	135 & 136
70 Grey	125 through 126	220 Illini & 220 Illini Limited	137 & 138
100 Yellow	127 through 129	SafeRides Connect.....	139 & 140

Where to Find Us

MTD Administration & Operations Center

1101 E. University Ave., Urbana, IL 61802
217.384.8188
TTY (Hearing Impaired): 217.384.7433
mtdweb@mtd.org | mtd.org | @rideMTD

Phone lines are open anytime MTD is operating.
Trip planning and real-time tools are available at mtd.org.

Illinois Terminal

45 E. University Ave., Champaign, IL 61820
217.384.3577
See page 16 for more information.

MTD Maintenance

803 E. University Ave., Urbana, IL 61802
217.384.5450

Title VI

The Champaign-Urbana Mass Transit District (MTD) operates its programs and services without regard to race, color, and national origin in accordance with Title VI of the Civil Rights Act. Any person who believes they have been aggrieved by any unlawful discriminatory practice under Title VI may file a complaint with the Champaign-Urbana Mass Transit District.

For more information on MTD’s civil rights program, and the procedures to file a complaint, contact **217.384.8188** (TTY **217.384.7433**) or visit our Administrative Office at 1101 E. University Ave., Urbana, Illinois 61802. For more information, visit ride.mtd.org/compliance.

A complainant may file a complaint directly with the Federal Transit Administration by filing with the Office of Civil Rights, Attention Title VI Program Coordinator, East Building, 5th Floor-TCR, 1200 New Jersey Ave., SE, Washington, DC 20590.

If information is needed in another language, contact **217.384.8188**.

Reasonable Modification

A reasonable modification is a change or exception to an MTD policy, practice, or procedure that allows individuals with disabilities to have equal access to programs, services, or activities. Reasonable modifications will be made, when necessary and possible, for qualified individuals with disabilities. Contact for more information:

Special Services Manager
Champaign-Urbana Mass Transit District
1101 East University Avenue
Urbana, IL 61802
217.384.8188
ride.mtd.org/modification

Lost and Found

MTD maintains a Lost and Found Service for the convenience of our patrons. Lost Item Reports are completed for items lost in the same service day. Please call MTD’s Administration and Operations Facility at **217.384.8188** to file a report. Please be prepared to give detailed trip information such as route, direction, bus stops, and travel times.

If more than a day has passed, customers are advised to contact MTD’s Illinois Terminal. All lost items are logged and stored at the Customer Service Center for two weeks. You may call the Illinois Terminal Customer Service Center at **217.384.3577** or visit in person to inquire. Items are taken to Illinois Terminal throughout the day, but a significant amount of items are taken in the morning. Passengers are advised to call after 9:00 AM to inquire about individual items. Lost items must be identified and picked up within two weeks. MTD is not responsible for items left on buses, in shelters, or on any MTD property.

Feedback

Your questions and comments are important to us because every team member at MTD uses input from our community to continually improve. If you have a concern, compliment, or question, please let us know how we can help, what we can do better, or what we’re already doing well.

Please give us a call at **217.384.8188** or fill out the online comment form at mtd.org/inside/contact.

MTD reserves the right to change, remove, or otherwise modify its policies and procedures related to use of its facilities and services at any time. Safety and operational efficiency are of paramount importance. Policies may require modifications at any time.

Rules of Conduct

Please DO...

- 1. Be courteous and kind to everyone, including your Operator.
- 2. Offer your seat to passengers with disabilities & older adults if needed. Seats at the front of the bus are prioritized for these customers.
- 3. Be patient and considerate during boarding and alighting. Have your fare or pass ready.
- 4. Be aware of and respect personal space. Do not block the aisle or prevent others from riding safely.
- 5. Wear proper attire. If you are not wearing shoes or a shirt, you will not be provided service.
- 6. Be responsible with your belongings. Operators are not able to provide assistance carrying heavy items on or off the bus. If you leave something behind, please call 217.384.8188 for assistance.
- 7. Ask your Operator for assistance if you need help securing your mobility device.
- 8. Ask the Operator to lower the bus or extend the ramp if needed upon boarding.
- 9. Keep pets in an appropriate pet carrier on MTD property. Pets, including emotional support animals, must remain in carriers at all times and may not obstruct the aisle. Carrier requirements do not apply to trained service animals for persons with disabilities. All service animals must either fit on a rider's lap or on the floor and may not take up a seat. Anyone on board, including animals, must not interfere with the safe operation of the vehicle or the wellbeing of other passengers.
- 10. Accompany children while riding if they do not have the skills to do so independently. The age at which a child may ride an MTD bus alone is to be determined by their parent or legal guardian based on that individual child's cognitive abilities, confidence level, and aptitude. At a minimum, a minor riding alone should have the ability and resources to the pay their fare, navigate the system, and they must know the contact information for their parent or guardian. Regardless of age, any minor who cannot comply with these requirements must be accompanied by a responsible individual who is at least 14 years of age or older. After dark, minors under the age of 14 must always be accompanied by an adult.



Upon request, please yield seating, especially at the front of the bus, to customers with disabilities and older adults. Thank You.

Please DO NOT...

- 1. Eat or drink on MTD vehicles. Food or drink must remain secured in closed containers.
- 2. Use smoke or tobacco products (including smokeless) on MTD property, including outdoors.
- 3. Litter. Trash receptacles are on board buses by the front door and at all facilities.
- 4. Use any electronic devices or musical instruments in a manner which may be distracting and/or offensive to others on MTD vehicles or at MTD facilities.
- 5. Use loud, explicit, or vulgar language. Behavior that interferes with the safe operation of the vehicle is strictly prohibited.
- 6. Participate in solicitation on MTD property, including vehicles, facilities, and bus stops.
- 7. Bring hazardous materials (such as gas containers or vehicle batteries) on MTD vehicles.
- 8. Bring weapons on MTD property. Firearms are prohibited pursuant to 430 ILCS 66/65.



For a complete list of our Rules & Regulations, please visit mtd.org/riding/rules-regulations or scan the QR code to the right.

Failure to abide by Rules & Regulations may result in removal or expulsion from MTD property.



MTD Holidays

MTD is not in service on seven holidays each year, including:

- Labor Day
- Thanksgiving Day
- Christmas Day*
- New Year's Day*
- Easter Sunday
- Memorial Day
- Independence Day

**There is also no evening service on Christmas Eve and New Year's Eve.*

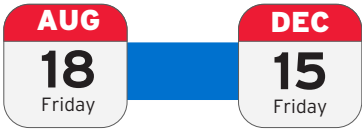
Please mark your calendars and plan for alternate holiday travel arrangements.



University of Illinois Service Schedule

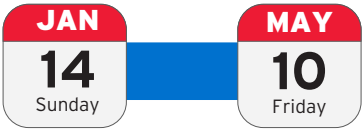
Full UI Service: Fall

August 18, 2023 through December 15, 2023



Full UI Service: Spring

January 14, 2024 through May 10, 2024



Non-UI Service Reductions are in place during the following UI Breaks:

- Fall** - November 18, 2023 through November 25, 2023
- Winter** - December 16, 2023 - January 13, 2024
- Spring** - March 9, 2024 - March 16, 2024
- Summer** - May 11, 2024 - August 16, 2024

Non-UI Service Reductions

During University of Illinois Fall, Winter, and Spring breaks, as well as Summer Sessions, MTD reduces service as follows:

- 1 Yellow Hopper** - Does not operate.
- 2 Red** - Trips with the "L" or "U" footnotes do not operate.
- 12 Teal** - Operating abbreviated frequencies during weekday daytime service.
- 13/130 Silver** - Operates abbreviated frequencies weekday daytime service.
- 13/130 Silver Limited** - Operates abbreviated routing and frequencies during the weekday evenings and weekend service.
- 22/220 Illini Limited** - Operates abbreviated routing and frequencies during all day types.
- 50 Green, 100 Yellow, 120 Teal, 130 Silver, 220 Illini** - No Late Night service after midnight.
- All Routes** - No Sunday Evening & Sunday Late Night service.
- SafeRides Connect** - Operates until midnight during Fall, Winter, and Spring breaks. Not operational during Summer Sessions.

Operator Shortage

Staff shortages continue to be a challenge for many industries right now, and public transit has been hit particularly hard. The shortage has put undue strain on our frontline, with many hardworking Operators logging overtime to help us fill the gaps; some of our qualified administrative staff have also been driving buses to reduce the service impact of the shortage. Through all of that, MTD is still unable to provide all of our regularly scheduled service.

As a result, we continue to operate on reduced frequencies for both campus and community routes

across all times of day and days of the week.

We continue to hire and train new Operators, which is a lengthy process, as we are committed to maintaining high standards of safety and customer service with every new trainee we bring on board.

Even with service reductions, you can continue to rely on our passenger tools (see page 11), like Trip Planner and real-time departure information to plan your trips.

New On-Demand Apps

We are excited to announce two new apps for customers using our on-demand van services!



The first is MTD Connect, which provides scheduling and real-time tracking for SafeRides Connect and West Connect service.

SafeRides Connect is our on-demand van service for those traveling in Campustown after dark where fixed-route bus service is no longer available. Our new MTD Connect app, powered by Via, began scheduling trips for SafeRides service in December 2022 and replaces the old app, MTD

Connect (powered by Routematch). If you have the old MTD Connect app by Routematch, it no longer functions and should be removed from your device.



The second new app is MTD Access, a pre-scheduled van service for persons with disabilities that prevent the use of fixed-route bus services. At the time of publication, the MTD Access app can be used for trip confirmations, notifications for pickup times, and real-time tracking for scheduled trips. In the future we hope to allow an option for self-scheduling, but we will always be available by phone to support our customers, too.

MTD Access is by reservation only and all riders must submit an eligibility application prior to using the service. **Please contact us at 217.384.8188 for an MTD Access application.**

Real-Time Tracking Updates

This book displays *scheduled* departure times, but with real-time tools, you can see if things like traffic or transfers are affecting your bus. It is important to remember to always be at the stop at least five minutes before the scheduled departure time to allow time for boarding and alighting.

A full listing of passenger tools can be found on page 11, however we have some new tools to report. MTD has recently partnered with Google to make our **real time departure data available in Google Maps**. Google will also display relevant service alerts, such as reroutes, affecting your trips.



You may notice QR codes appearing throughout this book, at bus shelters, and on bus stop signs in the near future. We hope you will help us move toward more digital communications. Not only are they better for the environment, but they also allow for more robust, timely, and up-to-date communications about our service.

QR codes at stops and shelters allow you to access data from a GPS tracking system on our buses so you'll be able to see incoming buses and their updated departure times.



MTD helps our community thrive by offering individuals, organizations, and municipalities what they need to get to what matters. With 118 buses running on more than 20 fixed-service routes, we provide reliable transportation and service over 2,000 stops all over our community!

Whether it's getting you across town to work, doing our part to change mobility in our region, expanding the downtown areas of Champaign and Urbana, or strengthening the connections between the University of Illinois and surrounding communities, MTD is here when you need us.

Fixed-Route Bus Service

Fixed-route service is what most people call, "bus service." MTD buses and vans (such as on the 11 Ruby) that you see driving defined routes every day, all over our community, are what we refer to as fixed-route service.

MTD Connect: On-Demand Van Services

SafeRides Connect

SafeRides Connect uses on-demand vans to provide safe transportation within the designated SafeRides boundaries to individuals who are traveling alone after dark when bus service is unavailable. You can request a trip in the new MTD Connect App (powered by Via). Details on page 85.

West Connect

West Connect serves riders within a defined area of Southwest Champaign to help our customers connect to fixed-route service using on-demand vans. Visit page 60 to learn more.

University of Illinois Service

MTD has an agreement with the University of Illinois to provide unlimited access to bus service throughout campus and into the community. This agreement allows students, staff, & faculty to use a valid University ID card (iCard) to serve as an MTD bus pass for any route at any time. An iCard is also valid for SafeRides Connect service.

280 tranSPORT

The 280 tranSPORT service is available to encourage alternative transportation to and from all Illini Football home games and to alleviate traffic and parking congestion. This service is open to all members of the public. See page 114.

Multimodal and Intercity Transit

Illinois Terminal is a true multimodal facility, featuring connections to local bus routes, rural transit services, intercity buses, taxis, and Amtrak. In addition to MTD services, Illinois Terminal is a hub for Amtrak, Burlington Trailways, C-CARTS, Danville Mass Transit, Greyhound, and Peoria Charter.



Service for Local Middle & High Schools

MTD is proud to provide public transportation services for Champaign-Urbana's public middle and high school students. By partnering with MTD, our local schools save approximately \$1.4 million annually on transportation costs, which allows more funds for student programs and classrooms.

C-CARTS



The Champaign-County Area Rural Transit System (C-CARTS) is a van service that operates throughout Champaign County. It

provides a connection from outlying areas, such as Rantoul, to MTD's fixed-route system without duplicating our service. Learn more at c-carts.com.

Advertise With Us

Advertising with MTD is a great way to reach thousands of people every day! A variety of ad spaces are available on MTD's fixed-route buses, paratransit and demand-response vans, as well as on digital kiosks at major bus shelters, and inside this annual Maps & Schedules Book. Visit mtd.org/inside/advertise for more details.

Special Services for Older Adults and Persons with Disabilities



MTD Access: Our ADA Paratransit Service
MTD Access is available to persons with disabilities that prevent them from using fixed-route bus services. ADA Paratransit Service is by reservation only and all reservations must be made by 5 PM at least one day prior to service. All riders must submit an eligibility application prior to using the service. **Please contact ADA Customer Service at 217.384.8188 for an application.**

Service Animals

Service animals must fit on a rider’s lap or on the floor and may not take up a seat or block the aisle. Animals are not required to wear a vest, ID tag, or specific harness. Emotional support, therapy, comfort, or companion animals do not qualify as service animals under the ADA. (See our pet policy on page 2.)

Preferred Seating

Riders with disabilities and older adults have seating priority, especially at the front of the bus. Seats should be offered to these passengers as needed.

Audio Features

Passenger information kiosks and fixed-route buses are equipped with annunciators to assist those with a visual impairment.

ADA Service App

MTD Access service offers a smartphone app (MTD Access) for convenient confirmation of scheduled ADA van service. Much like rideshare services, customers can view their van in real-time on a map and will receive notifications prior to pickup. Users must be eligible and verified prior to scheduling ADA service.

Accessible Boarding

MTD was the first system in the nation to be 100% ramp-equipped and accessible to persons with disabilities. Upon request, Operators can lower the bus, extend the ramp, and assist you with securing a mobility device.



Free and Reduced Fares with an MTD DASH Pass

Available for older adults and riders with disabilities, the DASH Pass provides unlimited FREE ACCESS to MTD’s fixed-route bus service. The DASH Pass is valid for three years and must be renewed upon expiration. Individuals who qualify for both a Veteran Pass and a DASH Pass will only be issued the pass of their choice. **Learn more about fares and passes on page 7.**

DASH Pass for Older Adults

Persons 65 years of age and older may obtain a DASH Pass by providing proof of age at Illinois Terminal. DASH Passes are issued directly to eligible customers upon age verification. Please contact MTD at 217.384.8188 for additional assistance.

DASH Pass for Persons with Disabilities

Medicare Card holders and persons having difficulty using an MTD vehicle may qualify for a DASH Pass as a rider with a disability. Applications must include a copy of a Medicare Card or certification from an MTD-authorized agency. Please contact ADA Customer Service at 217.384.8188 for a list of authorized agencies. DASH Passes will be mailed to the applicant upon approval and receipt of a photograph.

Half-Fare Cab with a DASH Pass

A supplement to fixed-route service for DASH Pass holders, the Half-Fare Cab Program offers discounted cab rides taken within the MTD boundaries from 6:00 AM to midnight on days when MTD is in service.

Single fares are just \$1 per one-way ride.



Fareboxes accept coins, tokens, and \$1 bills. Riders may also use the Token Transit App to purchase electronic fares and passes. Our Operators can make change up to \$5 before 7:00 PM; exact cash, a pass, or Token Transit is required thereafter. Each paying fare includes one free transfer (page 13) issued upon boarding. Fare is not required at iStops (page 14).

Annual Pass



The non-transferable Annual Pass may be purchased through the Token Transit app (page 8) anytime for future use and is good for unlimited rides for one year after it is activated on your first trip. If purchased at Illinois Terminal, the pass starts on the first day of the month for which it was purchased; passes may be purchased at Illinois Terminal up to five days before the month begins.

Monthly Pass \$20

The non-transferable Monthly Pass may be purchased in the Token Transit app (page 8) anytime for future use and is good for 30 days after it is activated for your first trip. Passes may be purchased in-person at Illinois Terminal up to five days before the month begins and will start on the first day of the month.

All Day Pass - Saturday or Sunday \$2

Get unlimited rides on Saturday or Sunday. Passes are sold by Operators upon boarding until 7:00 PM on weekends or can be purchased in advance at Illinois Terminal. These are not yet available on Token Transit.

Children's Fare FREE up to 46" Tall

Children 46 inches or less in height ride FREE. See page 2 for our policy on unaccompanied minors.

K-12 Student Fare \$1 Cash or \$3 for 6 Tokens

K-12 students are eligible for student tokens, which are only sold in packs of six for \$3. Tokens may be purchased three ways: from an Operator prior to 7:00 PM, during normal business hours at Illinois Terminal, or electronically via Token Transit. School tokens are accepted at all times and one token is valid student fare for a standard one-way trip. Individuals using school tokens may be required to prove eligibility.

Veteran Pass FREE with Valid ID

The non-transferable Veteran Pass is available at no charge to Military Veterans. The pass may be obtained at Illinois Terminal with a VA Card, Military Identification, Illinois Driver's License or ID with Veteran Designation, or DD214 accompanied by a photo ID. The pass is valid for unlimited bus rides for three years.

Older Adults & Medicare Card Holders FREE / Reduced

MTD's DASH Pass allows adults over 65 to ride our fixed-route service for free. See page 6 for information about obtaining a DASH Pass. Those who do not wish to obtain a DASH Pass may ride for \$0.50, which is half fare, but must have a valid Medicare Card to show the Operator.

University of Illinois Students, Faculty, & Staff Covered with a valid iCard

UI students, faculty, and staff may use a valid iCard as a bus pass or use their virtual pass in the Illinois app. iCards do not need to be shown at iStop locations (page 14). UI Visitor's Passes and temporary employee IDs are not valid for a fare-free ride.

Middle & High School Students Free with Special ID from Participating Schools

Eligible students, as determined by their school district, may ride MTD to and from school at no charge. The students' school identification cards include markings to verify eligibility. See page 10 for details.

Token Transit Electronic Fare Payment

Access

Download the free Token Transit app. You can text “TOKEN” to 41411 for a link to download. Token Transit fares and passes may also be purchased and used within other third-party apps, such as Transit App, Google Transit, and Moovit.

Purchase

Select Champaign-Urbana Mass Transit District (MTD) as your transit agency and follow the prompts to make your purchase using a credit or debit card. Cash or personal check may be applied at Illinois Terminal.

Activate

When you’re ready to ride, tap your pass stored in the app to activate it. Once activated, a one-ride fare or student fare expires after ten minutes and can no longer be used.

A Monthly Pass is valid for 30 days from the activation date. An Annual Pass is valid for 365 days from the activation date. (You can buy a Monthly or Annual Pass with Token Transit in advance, just wait to activate it.)

As you board the bus, show the bus Operator your digital ticket on your smartphone. The pass design changes daily for unique validation. If you are traveling with others, and have purchased and activated multiple fares or passes on a single phone, show the first activated pass to the Operator, which will note how many passes are currently activated.



Wait until you see your bus to activate a single-use pass; it will expire after ten minutes.

Get Upgrades For Riding When You Use The Token Transit App

Fare Capping provides riders with an upgrade to a Monthly or Annual Pass after they pay the equivalent amount in individual, Single Ride fares in either the 30-day period or 365-day period from which they first activated a single fare. This provides an equitable solution for individual riders who are unable to purchase a pass up-front or may not know how often they will ride.


For example, in a 30-day period, if an individual rider activates \$2 in single fares for themselves per day for ten days, they will reach a “cap” of \$20, and their account will be upgraded to a Monthly pass **for the remainder of the 30-day period, back-dated to the activation of their first single ride fare**. When three Monthly Passes, or a \$60 “cap” has been purchased in individual fares, the account will be **upgraded to an Annual Pass for the remainder of the 365-day period**. Fare capping only applies to purchases made directly in the Token Transit app. Individuals will accumulate credit toward the cap for their own single-ride and monthly passes. If multiple passengers use the same Token Transit account to activate passes and ride together, fare caps will be calculated and applied to each individual separately.

Bus Passes On Your Phone

 Get the **Token Transit App**







Trying new things can feel scary or overwhelming, but riding the bus doesn't have to be. We've outlined a few easy steps to guide you. Our website (mtd.org/riding) has great resources, too.



Step 1 - Plan Your Trip

The most basic part of riding a bus is also the most important; you need to know where you're going and how to get there. Using our Trip Planner on mtd.org, you can let us do the work for you.

If you would like to plan a trip yourself, first determine when you are traveling and view the system map for that day type and time (Weekday

Daytime Map, page 17; Weekday Evening Map, page 65; Saturday Map, page 87; Sunday Map, page 117). Routing varies by time and day type; service may change paths and/or frequencies from Daytime to Evening, and Weekday to Weekend. Use the map that's right for your travel period to find which routes serve your starting location and which routes serve your destination. From there, you can use the corresponding schedules to plan a trip.

If there are no direct routes between your locations, you may need to plan for a transfer (one is included free with your single ride fare, see page 13). You can call us any time you need help, our Customer Service team is available at **217.384.8188** any time buses are in service.



Step 2 - Be Ready

It is important to remember that the schedules list estimated departure times, not necessarily when the bus

will arrive. Traffic and other factors impact travel time so there will likely be some variability. You can track incoming buses in real time to using one of our passenger tools (see page 11). Plan to be at the stop waiting at least five minutes early to give yourself enough time to watch for and signal the bus. **Please have your fare ready to expedite the boarding process and keep the bus on schedule.**

If you see a bus approaching, look at the destination sign above the windshield to identify the route. When you see your bus, make sure the Operator also sees you; wave to the Operator so they know you wish to board their bus. With over 2000 stops in our system, our buses do

not automatically stop at each bus stop unless a passenger signals them to do so - **be sure to wave!** It is important to be ready with your fare and be waiting at the stop when you signal the bus. If, for example, you are across the street or running down the sidewalk, the Operator might not see you or may not be able to stop abruptly.



Step 3 - Board

Board at any location where a bus stop sign is found. See page 14 for detailed information about bus stops.

Please leave room to allow passengers to exit the bus and/or for the ramp to be extended before you board. While passengers are always encouraged to exit through the rear door to speed boarding for others, some may instead exit through the front, especially those with limited mobility.

If you have difficulty stepping on to the bus, ask the Operator to lower the bus. You may also request that the ramp be deployed. Please note the Operator does not automatically lower the bus or deploy the ramp but is happy to do so upon request.



Step 4 - Pay

When boarding, please have your fare ready (page 7). You can pay at the farebox with exact cash, show a valid bus

pass or participating school ID, or activate your Token Transit (page 8) fare just prior to boarding. Operators can make change up to \$5 prior to 7:00 PM, but having the exact fare ready speeds boarding and helps others receive on-time service.



Step 5 - (OPTIONAL) Request a Transfer

If you need to make a transfer during your trip, you will need to tell the Operator immediately upon boarding

your first bus. The Operator can relay the transfer request to your connecting bus and the next bus will wait for you for up to two minutes at your communicated transfer point. To learn more about the transfer process, visit page 13.



Step 6 - Enjoy the Ride

Sit when you can, but if you are unable to find a seat, be sure to hold on to the support poles or straps. Stand at the front only if the bus is full. You must stand behind the white line, just behind the Operator.

Seating, especially at the front of the bus, is prioritized for passengers who are older adults, disabled, pregnant, or who have difficulty standing. The front area provides access to the wheelchair securements and is accessible for mobility aids and strollers. See page 2 for Rules of Conduct when riding the bus.



Step 7 - Signal Your Stop

Please give the Operator enough warning to safely prepare to stop. Approximately one block before your stop, pull the yellow cord by the window or push the red “stop” button on vertical poles to ring the stop request bell and illuminate the “stop requested” light at the front of the bus. The Operator will stop at the next designated stop.



Step 8 - Exit

When the bus arrives at your stop, make sure you have all of your personal belongings and exit at a rear door. When the green light above the door is illuminated, the rear door can be activated by touching the silver handles (on some buses, the rear doors have a touch-free sensor). Use the front door only if you need the Operator to lower the bus or extend the ramp, or if you need to retrieve your bicycle.



Step 9 - Stay Safe

After exiting, please wait for the bus to pull away before you cross the street so that you can clearly see traffic from both directions and so oncoming traffic can see you, too. Never walk in front of the bus unless you are at a designated cross walk and the bus has stopped.

Get More Learn To Ride Information



General Riding FAQs, Tips, and Information.

mtd.org/riding



University of Illinois (Students, Faculty, and Staff)

mtd.org/UIUC



Champaign Unit 4 & Urbana District 116 (Middle and High School Students)

ride.mtd.org/schools

Hoppers



High-frequency Hoppers connect busy hubs in Champaign, Urbana, and Campus. Hoppers overlap with regular routes between the busiest hubs in our transit district and sometimes deviate at the end of routes. This improves service frequency where travel demand is highest and allows us to serve more places in our community. There is little need to reference a timetable with this super high-frequency service.



MTD has four routes which include Hopper service: **1 Yellow, 5/50 Green, 6 Orange, and 10 Gold.** The term Hopper added to a route name indicates that the buses operating on these routes do not travel the entire length of their parent route from end-to-end.

On a route map, the regular route is shown as a solid color and the ‘Hopper’ portion of the route is highlighted with a striped line. Incoming buses will add the word “HOPPER” to their headsigns if they are limited to the Hopper portion of a route.



Plan a Trip

Trip Planner

To plan your trip on mtd.org, you only need two things – a starting point and an ending point. Our website has Google built right in, so there's no need to know an exact address or bus stop. Just type in a street address, an intersection, a business name, or a nearby landmark, and our Trip Planner will do the rest.

Apps

MTD has an open API for third party developers to create apps using our data. There are lots of great apps out there!

While MTD does not officially support any third party app, rest easy knowing that the apps are getting their data right from the source. You can find some of our favorites at ride.mtd.org/apps.

Maps & Schedules

Want to plan your own trip? In addition to this book, the Routes section on mtd.org has details about all of MTD's routes, including maps and schedules.

If you're having trouble, our Customer Service team is always happy to help! Give us a call at [217.384.8188](tel:217.384.8188) (TTY [217.384.7433](tel:217.384.7433)).

Track Your Bus in Real-Time

Traffic delays may be out of our control, but MTD's sophisticated real-time information system communicates with our GPS-equipped vehicles so you can receive up-to-the minute updates on your bus' estimated departure time. Tracking data updates every 30 to 60 seconds, so refresh often.

You can access real-time tracking several ways: with the Bus Stop Info tool on mtd.org, at passenger information kiosks, with our Text-My-Stop service, or on Google Maps. Select stops may also have a scannable QR code to take you directly to that stop's page on our website.

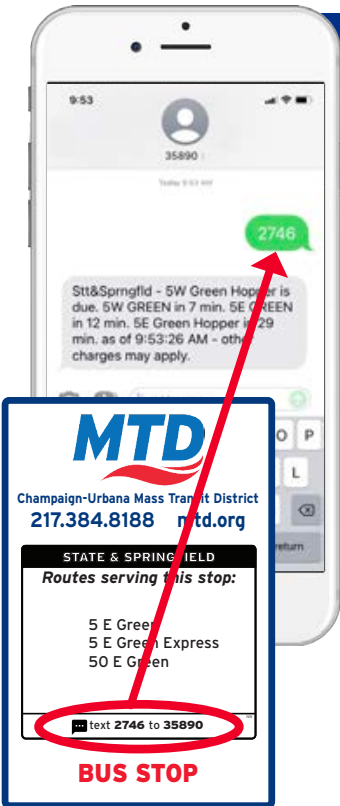

Text-My-Stop SMS Service

To get real-time departure information sent directly to your phone, you should first find your four-digit Stop Code. These codes can be found on a bus stop sign, inside or outside a bus shelter, on a schedule, or using the Bus Stop Info tool on mtd.org. Then, text the Stop Code (ex. 2746) to [35890](tel:35890).

You will receive a text back within seconds containing real-time estimates for incoming buses serving your stop. Estimates may change, so you should text back to confirm updated calculations as you prepare for your trip.

QR Bus Tracker

Some locations may also have a QR code on the stop's signage. If you scan this code, it will take you directly to that bus stop's information page on our website, which includes a map, real-time tracking, and a list of routes serving that stop. Refresh often for updated real-time tracking.



Passenger Information Kiosks

Many of MTD’s busiest bus stops have information kiosks to provide real-time updates about that stop’s upcoming departures.



Bus Stop Info

The Bus Stop Info Tool on mtd.org is the best place to get real-time departure information. On the homepage, just enter your location or tap the “nearby” icon.

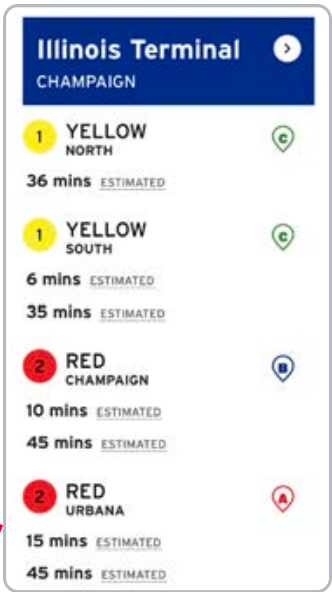


If you find the **Bus Stop** you’re looking for, tap “More about this stop” to open that stop’s info page.

If you find the **Place** you’re looking for, tap “Find stops nearby”.



Select your stop and tap on it to open that stop’s info page.



On the Bus Stop Info page, you’ll find everything you need to know about a stop. In addition to tracking upcoming departures in real-time, you will find a map of boarding points, the Stop Code for Text-My-Stop, and a list of routes that serve your stop.

Every bus stop has a unique four-digit code (e.g. 2746) displayed on the bus stop sign, at the shelter, on the schedule, and on mtd.org.

Stay Informed. Stay Connected.



MTD Pulse

Get the latest MTD updates, media releases, and announcements at mtd.org/inside/mtd-pulse/

Online Account

With a free account at mtd.org/account, you can get custom service alerts so you’ll never miss important service changes.

Social Media

We’re currently on Facebook, Twitter, Instagram, the UIUC Sub-Reddit, and YouTube as [@rideMTD](https://www.youtube.com/user/rideMTD).

Service Alerts & Reroutes

Don’t let construction ruin your commute. Check for route changes at ride.mtd.org/reroutes. Trips planned in Google Maps will also display relevant service alerts.

Standard Transfers

MTD TRANSFER

10 PM TO 1 AM

9 45

8 30

7 15

6 00

5 45

4 30

3 15

2 00

1 45

12 30

11 15

10 00

9 45

6 AM TO 8 AM

1 2 3 4 5 6

7 8 9A 9B 10 11

12 13 14 15A 16B 21

22 23 24 25 26 27 28

29 30 31

1 2 3 4 5 6

7 8 9A 9B 10 11

12 13 14 15A 16B 21

22 23 24 25 26 27 28

29 30 31

MTD

1) Transfers are issued free of charge at the time a fare is paid.

2) Transfers are valid only on the date of issue.

3) Transfers are valid for one trip in one general direction.

4) Transfers are only valid on the first connecting trip. MTD's greatest trip frequency is one hour.

5) In the event of misunderstandings, please pay fare and contact MTD for refund consideration.

mtd.org

FOR INFORMATION 217.384.8188

EMERGENCY

Immediately upon boarding, tell your Operator if your trip requires a transfer. This will ensure your connecting bus Operator knows to expect you and will allow you to board your connecting bus without paying a second fare.

Every effort will be made to assist passengers in completing transfers without significantly delaying service to others. The connecting bus cannot wait longer than two minutes in order to avoid affecting other passengers' trips. If the transfer timing is very close, please consider taking an earlier trip to give yourself enough time to make the connection. A formal transfer can only be requested for intersecting points along the desired routes.

Riders with Passes or iCards
You do not need a paper transfer slip, but if your transfer is time-sensitive, you should let your Operator know so they can signal your connecting bus to wait.

One-Way Rides Only
Your fare includes one free transfer, which must be used within an hour on the next bus serving your desired connecting route. A transfer cannot be applied as a round-trip and must travel in the same general direction. The Operator will give you a transfer slip upon boarding and, upon your request, message your connecting bus to inform them of your transfer. In the event of misunderstandings, please pay a fare and contact MTD for refund consideration.

Universal Transfers at Illinois Terminal

Universal Transfers are provided on weekdays at Illinois Terminal at 6:35 AM, 7:40 AM, and 11:11 PM. There is also a 7:40 AM guaranteed transfer at Lincoln Square. At Illinois Terminal, routes stop as shown below. At Lincoln Square, routes use ordinary stops. MTD guarantees that passengers will be able to make their transfer at these designated universal transfer points and times. It is not necessary to ask your Operator to call ahead to hold a bus for you when using a universal transfer. *(Please note that the particular order of buses shown on each platform below may change on a daily basis.)*

6:35 AM Transfer

N

University

Chester

Market

ILLINOIS TERMINAL

PLATFORM A

2U

6W

9A

4W

PLATFORM B

PLATFORM C

5E

6E

7E

PLATFORM D

7W

9B

1S

1S - 1 Yellow South

2U - 2 Red Urbana

4W - 4 Blue West

5E - 5 Green East

6E - 6 Orange Hopper East

1S - 1 Yellow South

2U - 2 Red Urbana

4W - 4 Blue West

5E - 5 Green East

6E - 6 Orange Hopper East

7:40 AM Transfer

N

University

Chester

Market

ILLINOIS TERMINAL

PLATFORM A

9B

2U

7W

9A

PLATFORM B

PLATFORM C

12E

Teal

Departs

7:38AM

PLATFORM D

4W

7E

6E

5E

6W

3N

PLATFORM E

1N

1S

1N - 1 Yellow North

1S - 1 Yellow South

2U - 2 Red Urbana

3N - 3 Lavender North

4W - 4 Blue West

5E - 5 Green East

5W - 5 Green West

6E - 6 Orange Hopper East

6W - 6 Orange West

7E - 7 Grey East

7W - 7 Grey West

9A - 9A Brown

9B - 9B Brown

12E - 12 Teal East

11:11 PM Transfer

N

University

Chester

Market

ILLINOIS TERMINAL

PLATFORM A

50E

70E

50W

70W

PLATFORM B

PLATFORM C

100S

120E

50E - 50 Green East

50W - 50 Green West

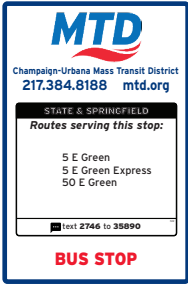
70E - 70 Grey East

70W - 70 Grey West

100S - 100 Yellow South

120E - 120 Teal East

Bus Stops



Standard Stops

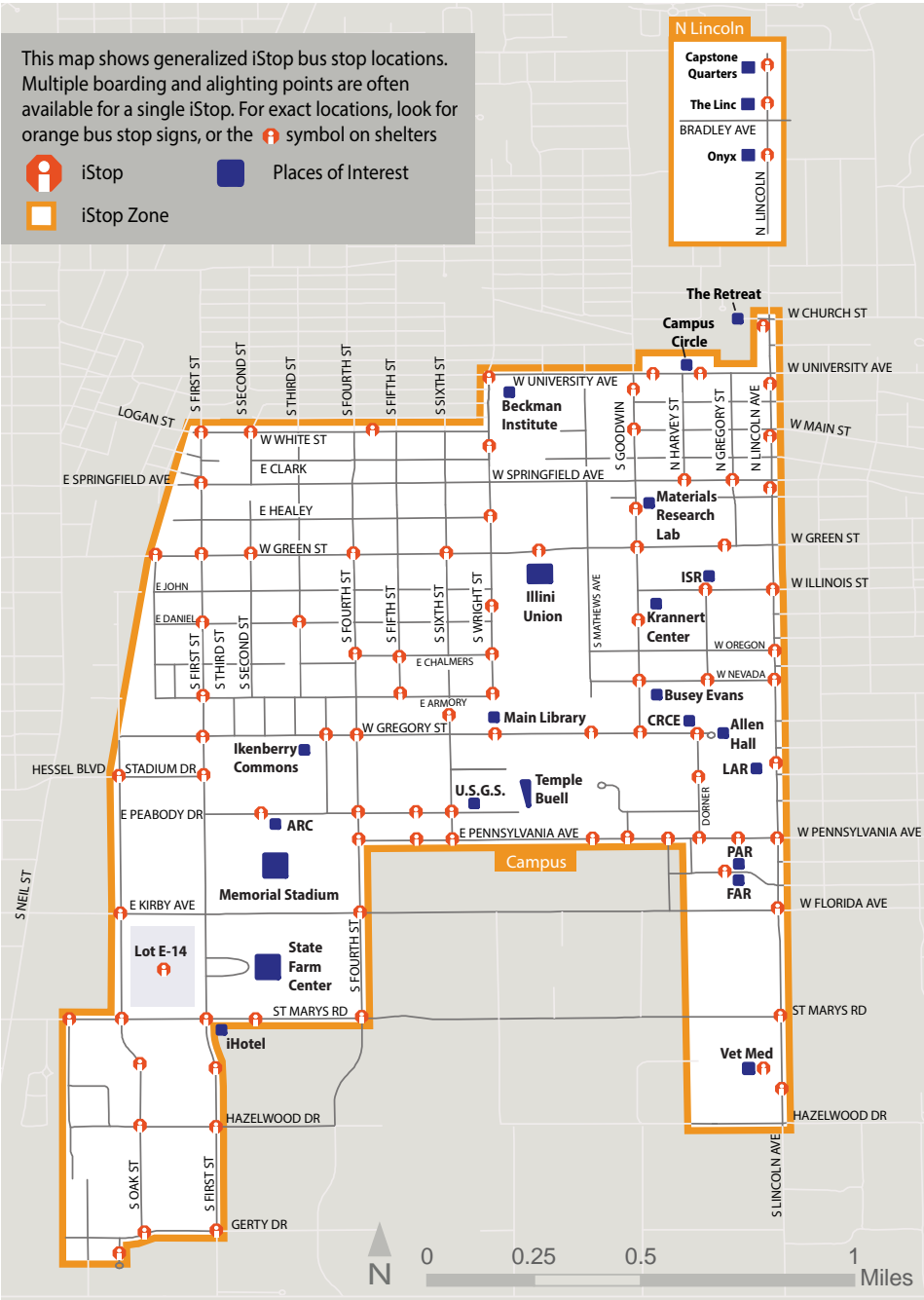
MTD will only board and alight passengers at designated bus stops, which will be identified by a bus stop sign or MTD bus shelter.

Bus stop signs include the stop name, the route(s) that serve the stop, and the Stop Code for accessing real-time departure times through mtd.org, apps, and Text-My-Stop (see page 11).

iStops

iStops improve efficiency for all routes at busy campus stops. When boarding at an iStop, it is unnecessary to pay a fare or show a pass or ID. Just get on and go!

An iStop can be identified by an orange bus stop sign, an iStop decal on shelter signage, and on route maps with an orange stripe.



Remember:
On your return trip, if you board at a stop outside of the iStop corridor, you will need to pay a fare or show your pass or iCard.

Always have your pass, iCard, cash, Token Transit app, or token ready for your return trip!

All MTD vehicles are equipped with bike racks that can accommodate up to two bicycles each. Cyclists are responsible for their own bicycle and all actions, injuries, losses and/or damages related to their bicycle on MTD vehicles.

- Bikes ride FREE when accompanied by a fare-paying passenger.
- No special permit or documentation required.
- Those under age 13 must be accompanied by an adult to use bike racks.
- Before the bus arrives, remove anything that may fall off the bike.
- If the bike rack is full, please wait for the next available bus.
- Folding bikes (see below) are the only bikes allowed on the bus.
- For safety reasons, Operators cannot leave the bus to assist with a bike.

Loading Your Bike

For your safety, load from the curb side.

Avoid approaching the bus from the Operator's side (street side) when loading your bike.

Load your bike as quickly as possible to ensure that fellow passengers reach their destinations on time.



1

Lower the bike rack located in front of the bus. Grasp the handle, squeeze, and pull toward you until the rack is completely lowered.



2

Lift your bike into the wheel well. If yours is the first or only bike, put it in the position nearest the bus; handlebars facing the curb.



3

Swing the support arm up and over the front tire of the bike. A strong spring pulls the arm down onto the tire and secures the bike.

- 4 After securing the locking arm over the tire, board the bus and sit as close to the front as possible to keep your bike in view.

Unloading Your Bike

- 5 Let the Operator know you will be removing your bike from the rack and exit the front door.
- 6 Always unload your bike from the curb side.



7

Raise the support arm off the tire.



8

Lift your bike out of the rack.

- 9 If there are no other bikes on the rack, squeeze the handle and lift to return the rack to its upright position.

- 10 Finally, move quickly away from the bus to the curb and let the Operator know it is safe to leave.

What's Not Allowed

- Tandem bikes
- Tricycles/small kid's bikes
- Long base recumbents
- Bikes with training wheels
- Motorized/electric bikes
- Bikes with equipment that obstructs the Operator's view
- Most rental bikes (as per their rental agreements)

Folding Bicycles

A folding bike has a frame that folds and two wheels that come together.



To be allowed on board, a folding bike must:

- Be folded before boarding
- Not block the aisle/doors
- Not take a seat

Illinois Terminal



45 East University Avenue, Champaign, IL 61820 MTD
Customer Service Desk [217.384.3577](tel:217.384.3577) | facebook.com/ITattheYards

The service desk is open seven days a week from 7:00 AM - 7:00 PM.
The building remains accessible for scheduled regional transit services.

Located in the heart of downtown Champaign, beautiful Illinois Terminal is our community’s transportation hub, offering multimodal services and connections including intracity buses (MTD), rural transit (C-CARTS), intercity buses, taxi cabs, and Amtrak. For bicyclists, Illinois Terminal has bike racks and a bike repair station.

There are numerous amenities including vending machines, ATMs, and washrooms. During regular service hours, the Customer Service Desk sells Annual and Monthly Passes, school tokens, and All-Day passes for Saturday or Sunday travel. The Service Desk can also assist with DASH Passes, Veteran Passes, and digital fares through Token Transit.

Regional Travel Services

- Amtrak [800.USA.RAIL](tel:800.USA.RAIL)
- Burlington Trailways [800.992.4618](tel:800.992.4618)
- Danville Mass Transit JARC [217.431.0653](tel:217.431.0653)
- Greyhound [800.231.2222](tel:800.231.2222)
- Peoria Charter [800.448.0572](tel:800.448.0572)/[217.344.9943](tel:217.344.9943)

Shops And Offices

- R.E.A.D.Y. School
- District Headquarters for State Senator Paul Faraci
- Subway Sandwich Shop

CityView Banquet and Meeting Center



45 East University Avenue, Champaign [217.384.3577](tel:217.384.3577) | cityview@mtd.org
mtd.org/inside/illinois-terminal/cityview

CityView Banquet and Meeting Center occupies Illinois Terminal’s entire fourth floor and offers unparalleled views of Downtown Champaign and Campus Town. Whether you are planning a wedding, corporate or club meeting, family celebration, fundraiser, or banquet, CityView will help make your event one to remember.

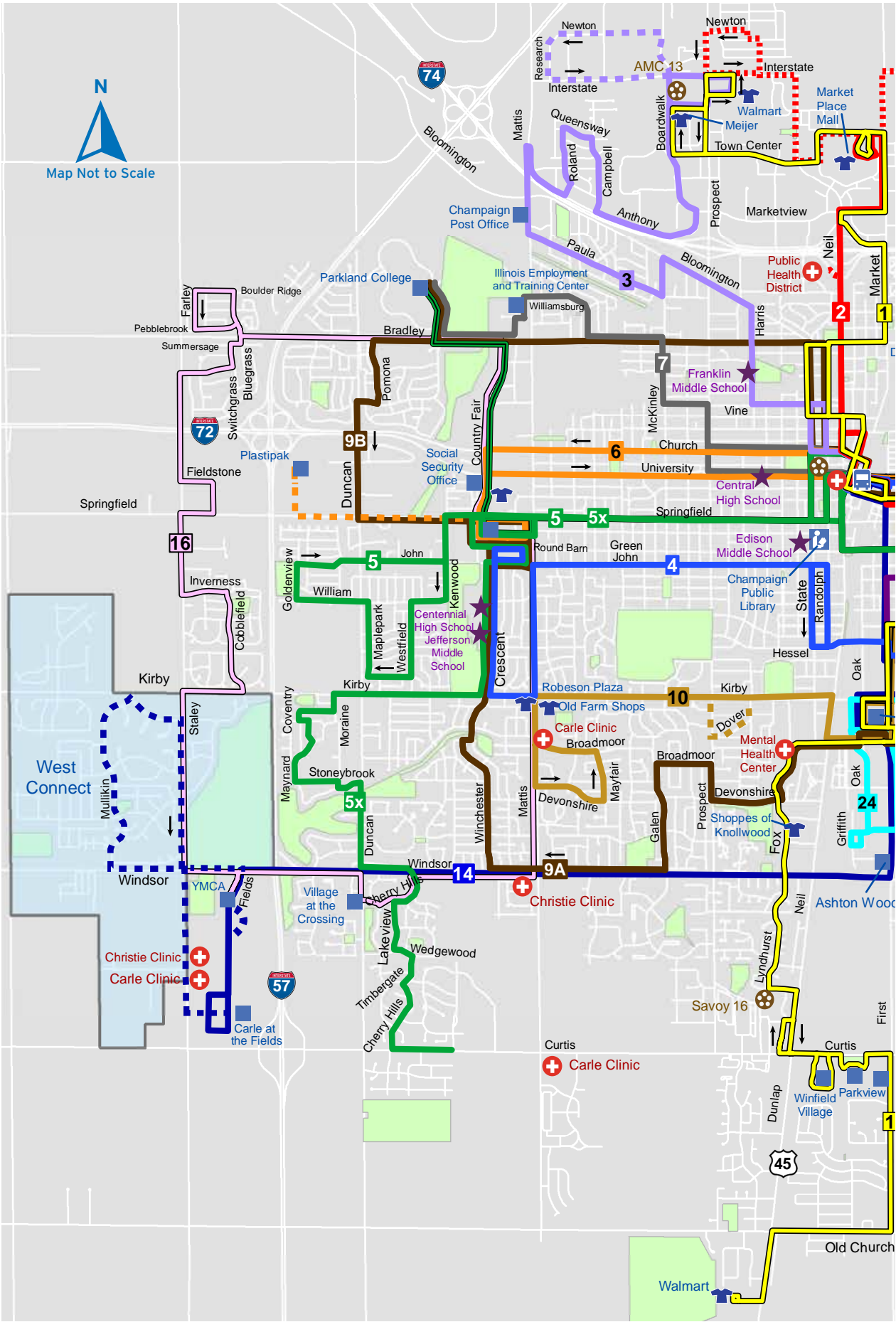
You may rent the entire fourth floor, or one of two available rooms: the North Room (up to 250 guests) or the South Room (up to 150 guests).

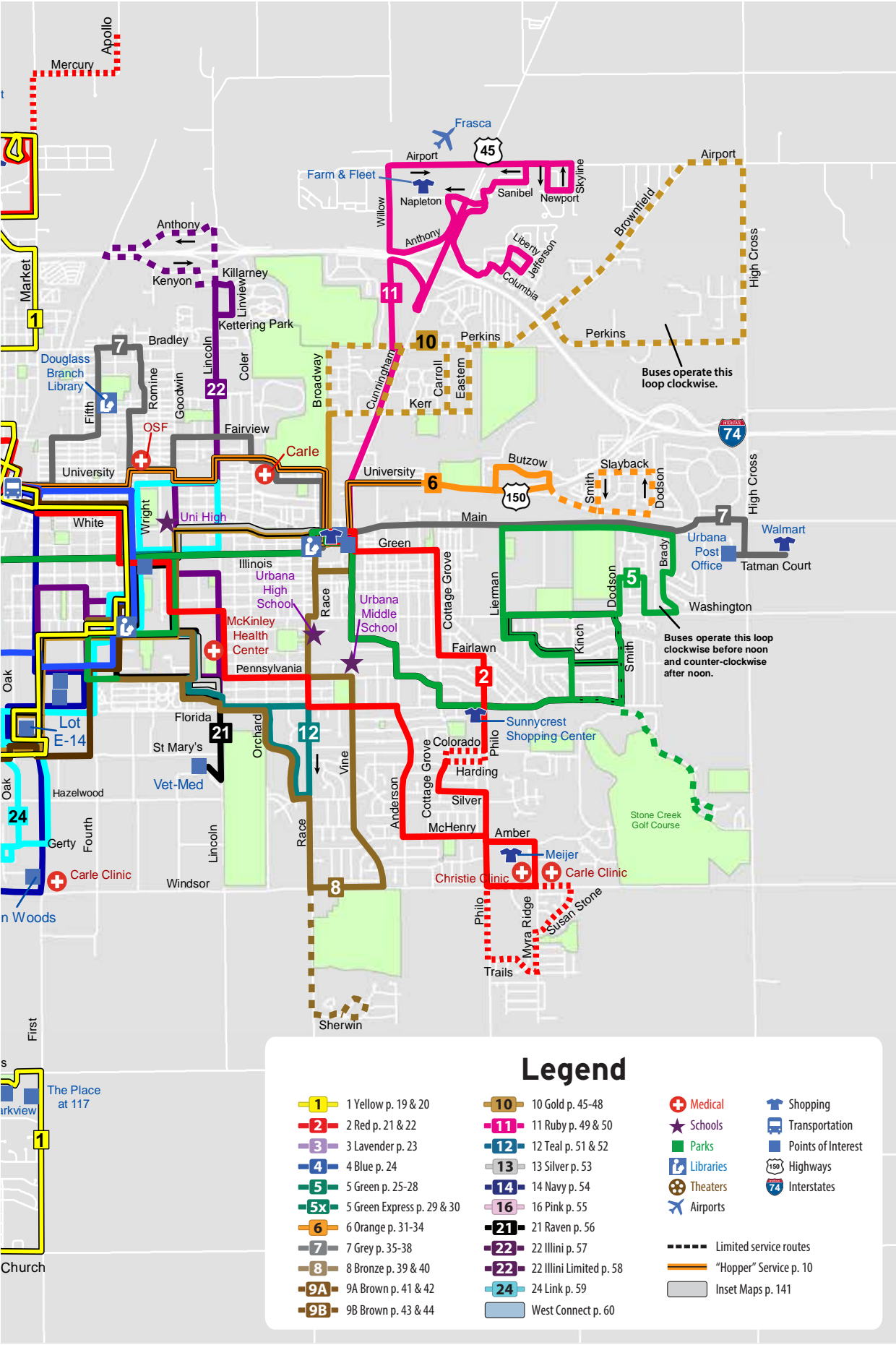
Room rentals include equipment use and set up, as well as expert planning advice to assist with your event arrangements. With a designated, on-site caterer, CityView offers convenient food and beverage service too.

Best of all, it is convenient! Your guests can travel to the event with ease by local or regional bus, train, or taxi; there’s also ample parking for bikes and cars!

Weekday Daytime System Map

- Weekday
- Evening
- Saturday
- Sunday





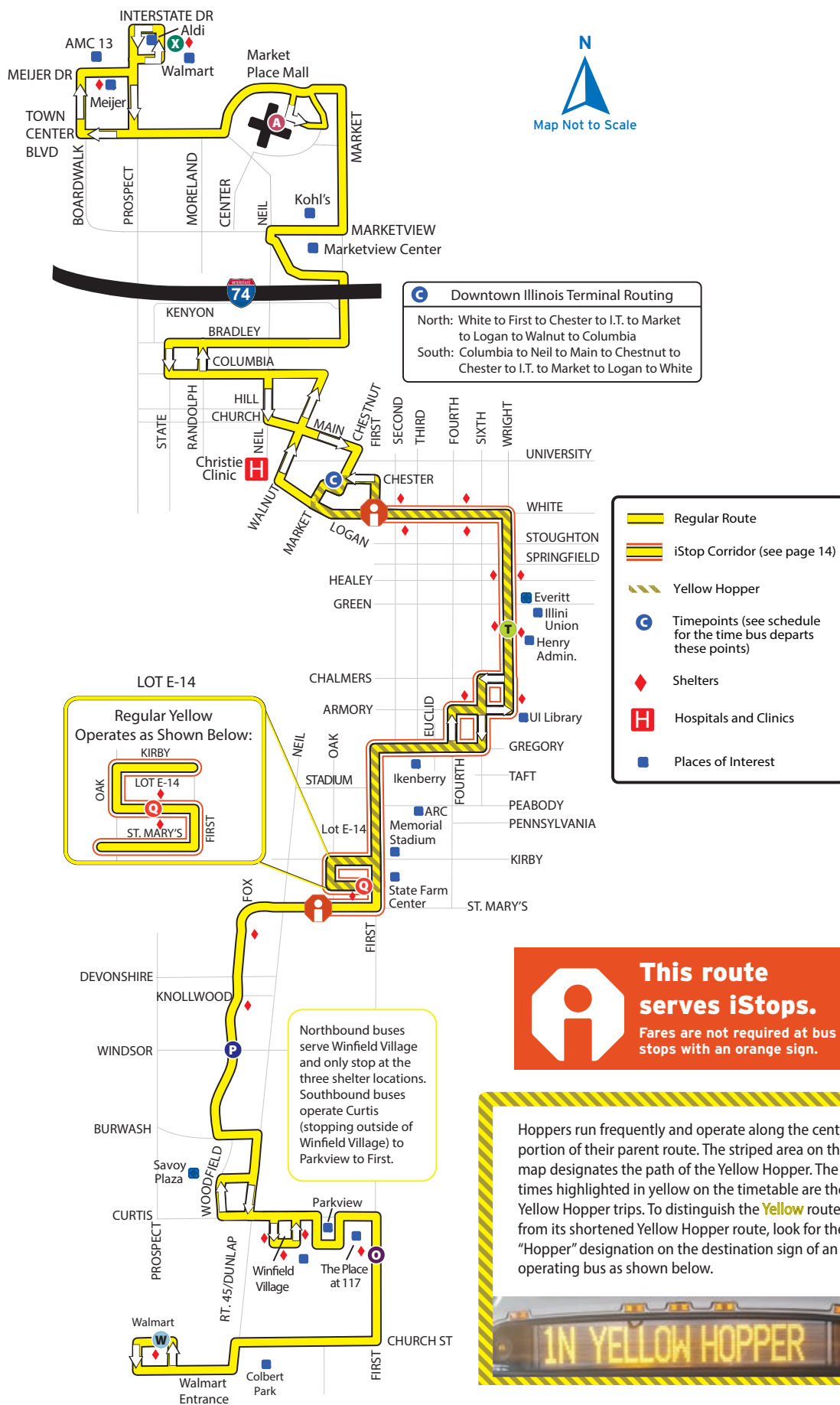
- Weekday
- Evening
- Saturday
- Sunday

NORTHBOUND																SOUTHBOUND															
Savoy Walmart (Dunlap Avenue) The Place at 117 (East Side) Fox & Windsor (SE Corner) Lot E-14 (North Shelter) Transit Plaza (SE Platform) Illinois Terminal (Platform C) Market Place (NE Mall Entrance) Champaign Walmart (East Shelter)																Champaign Walmart (East Shelter) Market Place (NE Mall Entrance) Illinois Terminal (Platform C) Transit Plaza (SW Platform) Lot E-14 (South Shelter) Fox & Windsor (NW Corner) The Place at 117 (East Side) Savoy Walmart (Dunlap Avenue)															
W	O	P	Q	T	C	A	X	X	A	C	T	Q	P	O	W	Stop Code (for more info, see pg. 11)															
5430	7234	2111	3513	7411	3121	3171	1374	1374	3171	3121	7411	3513	2111	7234	5430																
									6:20A	6:10A 6:33 6:35 6:55	6:18A 6:43 7:03	6:27A 6:52* 7:12	6:33A 7:18	6:44A 7:29	6:50A 7:35																
			6:22A U6:51	6:31A U7:00	6:40A U7:09*	6:55A	7:05A	7:07A	J7:15 7:20 C7:30	7:35	7:40 U8:00	7:48 U8:08	7:57 U8:17*	8:03	8:14	8:20															
6:50A	P6:37A 6:56 E7:10	6:51A 7:10	6:58 7:17	7:07 7:26	7:16 7:35 7:40	7:31	7:41	7:52	8:05	8:20 U8:40	8:28 U8:48	8:37 U8:57*	8:43	8:54	9:00																
			U7:32	U7:41	U7:50*																										
7:35	7:41	7:55	8:02 U8:22	8:11 U8:31	8:20 U8:40*	8:35	8:45	8:52	9:05	9:20 U9:30 U10:10	9:28 U9:38 U10:18	9:37 U9:47* U10:27*	9:43	9:54	10:00																
8:35	8:41	8:55	9:02 U9:12	9:11 U9:21	9:20 U9:30*	9:35	9:45	9:52	10:05	10:20 U11:00 U11:40	10:28 U11:08 U11:48	10:37 U11:17* U11:57*	10:43	10:54	11:00																
9:05	9:11	9:25	9:32 U9:52	9:41 U10:01	9:50 U10:10*	10:05	10:15	10:22	10:35	10:50 U11:10 U11:50	10:58 U11:08 U11:48	11:07 U11:17* U12:07P	11:13	11:24	11:30																
9:35	9:41	9:55	10:02 U10:42 U11:22	10:11 U10:51 U11:31	10:20 U11:00* U11:40*	10:35	10:45	10:52	11:05	11:20 U12:30P U1:10	11:28 U12:38P U1:18	11:37 U12:47* U1:27*	11:43	11:54	12:00P																
10:05	10:11	10:25	10:32 U11:12	10:41 U11:21	10:50 U12:30*	11:05	11:15	11:22	11:35	11:50 U2:00 U2:40	11:58 U2:08 U2:48	12:07P U2:17* U2:57*	12:13P	12:24P	12:30																
11:05	11:11	11:25	11:32 U12:12	11:41 U12:21	11:50 U12:30*	12:05P	12:15P	12:22P	12:35P	12:50 U2:30 U3:10	12:58 U2:38 U3:18	1:07 U2:47* U3:27*	1:13	1:24	1:30																
11:35	11:41	11:55	12:02P U12:52	12:11P U1:01	12:20P U1:10*	12:35	12:45	12:52	1:05	1:20 U2:30 U3:10	1:28 U2:38 U3:18	1:37 U2:47* U3:27*	1:43	1:54	2:00																
12:05P	12:11P	12:25P	12:32 U1:42	12:41 U1:51	12:50 U2:00*	1:05	1:15	1:22	1:35	1:50 U2:30 U3:10	1:58 U2:38 U3:18	2:07 U2:47* U3:27*	2:13	2:24	2:30																
12:35	12:41	12:55	1:02 U2:22	1:11 U2:31	1:20 U2:40*	1:35	1:45	1:52	2:05	2:20 U3:30 U4:10	2:28 U3:38 U4:18	2:37 U3:47* U4:27*	2:43	2:54	3:00																
1:35	1:41	1:55	2:02 U3:12	2:11 U3:21	2:20 U3:30*	2:35	2:45	2:52	3:05	3:20 U4:00 U4:40	3:28 U4:08 U4:48	3:37 U4:17* U4:57*	3:43	3:54	4:00																
2:05	2:11	2:25	2:32 U4:42	2:41 U4:51	2:50 U5:00*	3:05	3:15	3:22	3:35	3:50 U5:30 U6:10	3:58 U5:38 U6:18	4:07 U5:47* U6:27*	4:13	4:24	4:30																
2:35	2:41	2:55	3:02 U5:22	3:11 U5:31	3:20 U5:40*	3:35	3:45	3:52	4:05	4:20 U6:30 U7:10	4:28 U6:38 U7:18	4:37 U6:47* U7:27*	4:43	4:54	5:00																
			U3:12	U3:21	U3:30*																										
3:05	3:11	3:25	3:32 U3:52	3:41 U4:01	3:50 U4:10*	4:05	4:15	4:22	4:35	4:50 U5:00 U5:40	4:58 U5:08 U5:48	5:07 U5:17* U5:57*	5:13	5:24	5:30																
4:05	4:11	4:25	4:32 U4:42	4:41 U4:51	4:50 U5:00*	5:05	5:15	5:22	5:35	5:50 U6:30 U7:10	5:58 U6:38 U7:18	6:07 U6:47* U7:27*	6:13	6:24	N6:30																
4:35	4:41	4:55	5:02 U5:22	5:11 U5:31	5:20 U5:40*	5:35	5:45	5:52	6:05	6:20 U6:30 U7:10	6:28 U6:38 U7:18	6:37 U6:47* U7:27*	6:43	6:54	N7:00																
5:05	5:11	5:25	5:32 U6:12	5:41 U6:21	5:50 U6:30*	6:05	6:15	6:22	6:35	6:50 U7:20	6:58 U7:30																				
5:35	5:41	5:55	6:02 U6:12	6:11 U6:21	6:20 U6:30*	6:35	6:45	6:52	7:05																						

Stop Codes
(for more
info, see
pg. 11)

Yellow shading denotes Yellow Hopper trips operating between Illinois Terminal and Lot E-14 ONLY.

- J, C, E, F, T, M See School Day/Route Footnotes on page 61.
- P This trip begins at Colbert Park, Rt. 45 and Old Church Rd. at 6:32A.
- U These trips operate during University of Illinois Fall and Spring semesters only.
- N This trip continues as a 100N Yellow. Please refer to the 100 Yellow Evening for exact route and schedule.
- S These trips continue as the 100S Yellow. Please refer to the 100 Yellow Evening for exact route and schedule.
- * End of route.



Weekday

Evening

Saturday


Sunday

Weekday
Evening
Saturday
Sunday

C (TO CHAMPAIGN)										U (TO URBANA)									
Lincoln Square (Garage East)	Florida & Philo (NW Corner)	Trails & Philo (SE Far Side)	Urbana Meijer (North Side)	Florida & Anderson (SE Corner)	Illini Union (North Shelter)	Illinois Terminal (Platform B)	Market Place (NE Mall Entrance)	Newton & Nobel (SW Corner)	Market Place (NE Mall Entrance)	Illinois Terminal (Platform A)	Illini Union (South Shelter)	Florida & Anderson (SW Corner)	Urbana Meijer (South Side)	Florida & Philo (SE Corner)	Lincoln Square (Garage East)				
F	G	T	D	L	E	C	A	P	A	C	E	L	D	G	F				
5137	7036	6424	5053	5305	6451	6462	3171	1175	3171	7534	6451	5305	5053	7036	5137				
6:00A	6:06A	6:15A	6:21A	6:28A	6:39A	6:46A	7:00A	X7:21A	6:22A	6:35A	6:42A	6:13A	6:18A	6:27A	6:34A				
6:38	6:44	6:53	6:59	7:06	7:17	7:24	A7:38	X7:57		7:40	7:50	6:36	6:41	6:50	6:57				
7:00	7:06	7:15	7:21	7:28	7:39	7:46				8:12	8:19	6:51	M6:57	7:10	7:17				
7:21	7:27	7:36	7:42	7:49	8:00	8:07	8:21	X8:32		8:47	8:54	6:51	M6:57	7:10	7:17				
8:04	8:10	8:19	8:25	8:32	8:43	8:50	9:11	X9:20		9:43	9:50	8:00	M8:05	8:18	8:25				
8:40	8:46	8:54	8:59	9:06	9:17	9:24	9:38		9:47	10:00	10:07	8:29	M8:34	8:47	8:54				
9:18	9:24		9:34	9:41	9:52	9:59	10:13		10:17	10:30	10:37	8:29	M8:34	8:47	8:54				
9:44	9:50		10:00	10:07	10:18	10:25	10:39		10:47	11:00	11:07	11:17	11:22	11:31	11:38				
10:22	10:28		10:38	10:45	10:56	11:03	11:17		11:17	11:30	11:37	11:47	11:52	12:01P	12:08P				
10:44	10:50		11:00	11:07	11:18	11:25	11:39		11:47	12:00P	12:07P	12:17P	12:22P	12:31	12:38				
11:14	11:20		11:30	11:37	11:48	11:55	12:09P		12:17P	12:30	12:37	12:47	12:52	1:01	1:08				
11:44	11:50		12:00P	12:07P	12:18P	12:25P	12:39		12:47	1:00	1:07	1:17	1:22	1:31	1:38				
12:14P	12:20P		12:30	12:37	12:48	12:55	A1:09		1:21	1:34	1:41	1:51	1:56	2:05	2:12				
12:44	12:50		1:00	1:07	1:18	1:25	1:39		1:47	2:00	2:07	2:17	2:22	2:31	2:38				
1:14	1:20		1:30	1:37	1:48	1:55	2:09		2:17	2:30	2:37	2:47	2:52	3:01	3:08				
1:44	1:50		2:00	2:07	2:18	2:25	A2:39		2:51	3:04	3:11	3:21	3:26	3:35	3:42				
2:14	2:20		2:30	2:37	2:48	2:55	3:09		3:17	3:30	3:37	3:46	M3:53	4:07	4:14				
					LXU3:05	XU3:13	XU3:27	XU3:40		U3:53	U4:01								
2:44	2:50		3:00	3:07	3:18	3:25	3:39		3:47	4:00	4:07	4:18	M4:24	4:38	4:45				
3:14	3:20		3:30	3:37	3:48	3:55	A4:09		4:19	4:32	4:39	4:50	M4:56	5:10	5:17				
3:49	3:55		4:05	4:12	LXU4:07	XU4:15	XU4:29	XU4:43	4:52	U4:56	U5:04	5:29	M5:37	5:51	5:58				
4:19	4:25	4:34P	4:40	4:47	4:58	5:06	SX5:21	SX5:35	5:45	5:07	5:17	U5:45	UM5:52	U6:06	U6:13				
					LXU5:18	XU5:26	XU5:41	XU5:53		6:00	6:10	6:22	M6:30	6:44	6:51				
4:49	4:55	5:04	5:10	5:17	5:28	5:36	A5:51		6:18	6:33	6:43	6:55	M7:03	7:17	7:24				
5:19	5:25	5:34	5:40	5:47	5:58	6:06	SX6:21	SX6:35	6:47	7:00	7:07								
6:03	6:09	6:18	6:24	6:31	6:42	6:50													

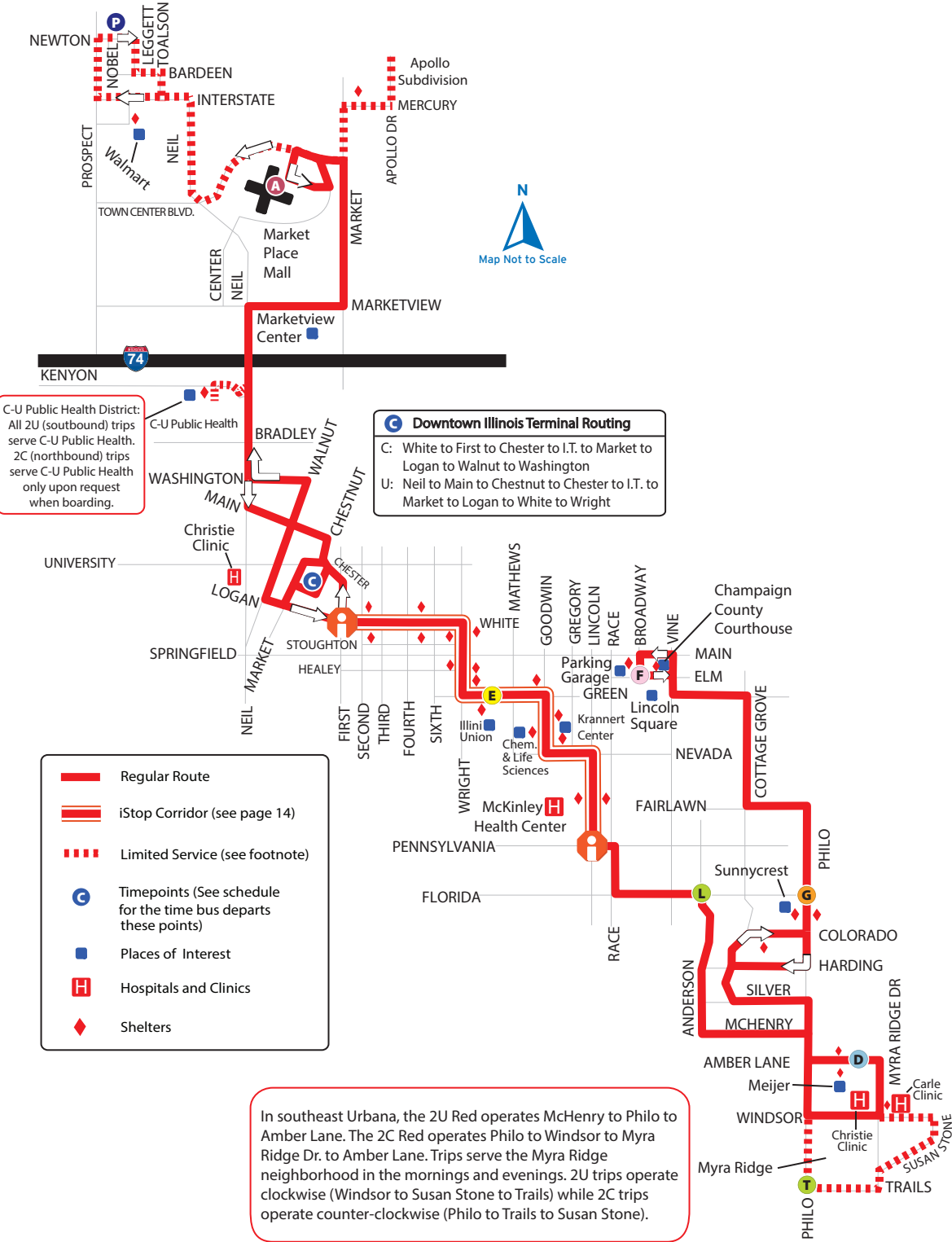
Stop Codes
(for more
info, see
pg. 11)

- A These trips serve Apollo Subdivision via Market to Mercury to Apollo.
- L During University of Illinois Fall and Spring Semester, these trips begin at Lincoln & Nevada at 2:00P, 3:02P, 4:04P and 5:15P as a 2 Red Champaign.
- M These trips serve Myra Ridge and Deerfield in a clockwise direction.
- S These trips serve Ashland Park and then return to Market Place via Interstate Drive to Neil to Town Center to Market Place Outer Drive to Market Place.
- U These trips operate during University of Illinois Fall and Spring semesters only.
- X These trips serve Ashland Park via Market Place Outer Drive to Town Center to Neil to Interstate Drive to Prospect to Newton.
- ❖ End of route.



**This route
serves iStops.**

Fares are not required at bus
stops with an orange sign.



Weekday

Evening

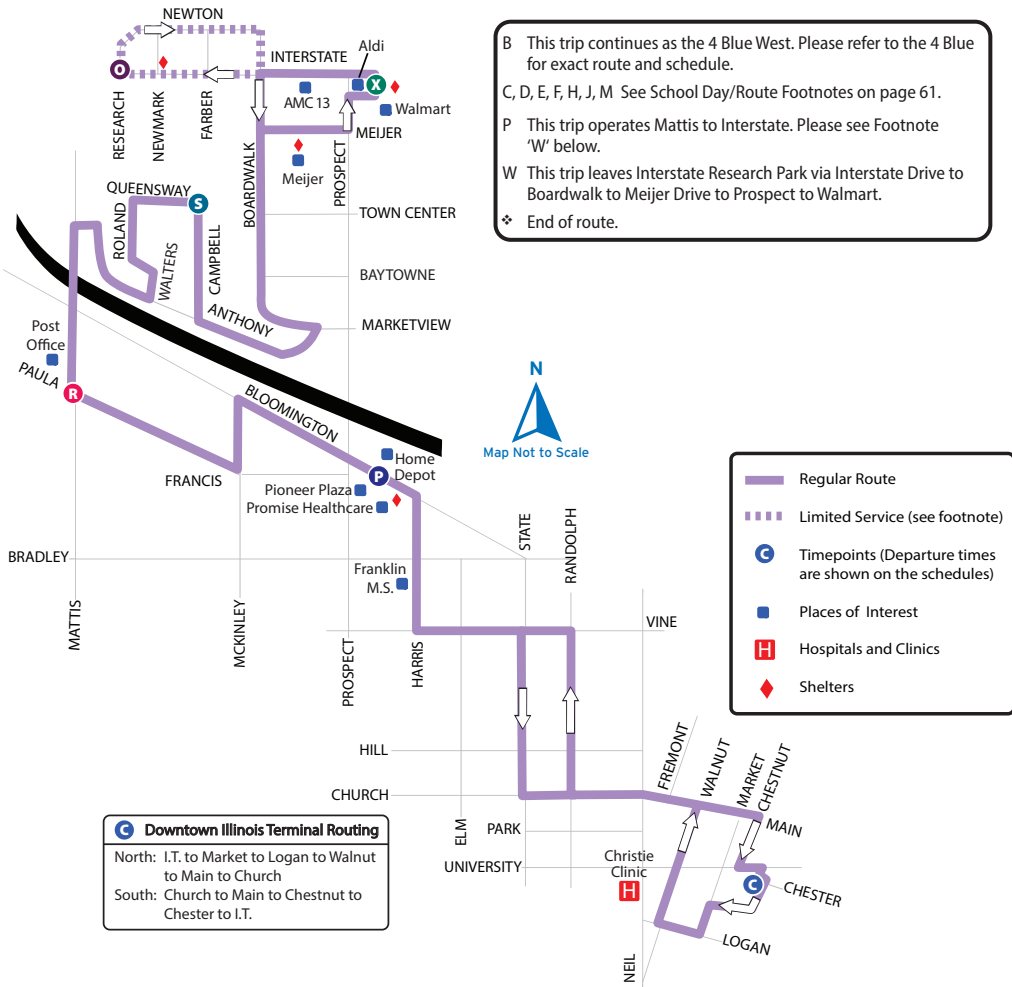
Saturday

Sunday

3 Lavender Weekday

- Weekday
- Evening
- Saturday
- Sunday

NORTHBOUND						SOUTHBOUND					
Illinois Terminal (Platform B)	Bloomington at Home Depot (North Side)	Paula & Mattis (NE Corner)	Campbell & Queensway (SW Corner)	Champaign Walmart (East Shelter)	Interstate & Research (NE Corner)	Champaign Walmart (East Shelter)	Campbell & Queensway (NW Far Side)	Paula & Mattis (SE Far Side)	Bloomington at Pioneer Plaza (South Side)	Illinois Terminal (Platform B)	
C	P	R	S	X	O	X	S	R	P	C	
6462	7764	1553	1611	1374	4450	1374	1611	1553	0021	6462	
						M7:00A D7:02	6:10A 6:37 M7:08	6:17A 6:44 M7:15 D7:10 J7:17	6:23A 6:50 M7:22	B6:33A 7:00* M7:35	Stop Codes (for more info, see pg. 11)
6:41A 7:40 8:00 8:40 9:18	6:52A 7:49 8:11 8:51 9:29	6:58A P7:55 8:17 8:57 9:35	7:04A 8:23 9:03 9:41	7:12A 8:35 9:15 9:53	7:16A W8:00 8:39 9:19 9:57	W8:07	J7:12 H7:30 8:16 8:52 9:32 10:10	H7:35 8:23 8:59 9:39 10:17	H7:42 8:29 9:05 9:45 10:23	H7:55 8:39 9:15 9:55 10:33	
9:58 10:33 11:08 11:40 12:18P	10:09 10:44 11:19 11:51 12:29P	10:15 10:50 11:25 11:57 12:35P	10:21 10:56 11:31 12:03P 12:41	10:29 11:04 11:39 12:15P 12:49	12:19P	10:33 11:08 11:43	10:42 11:17 11:52 12:32P	10:49 11:24 11:59 12:39P	10:55 11:30 12:05P 12:45	11:05 11:40 12:15P 12:55	
12:55 1:28 2:02 2:38 E2:55	1:06 1:39 2:13 2:49	1:12 1:45 2:19 2:55	1:18 1:51 2:25 3:01 E3:15	1:26 1:59 2:33 3:15	3:19	1:30 2:03 2:35	1:39 2:12 2:44 3:32	1:46 2:19 2:51 3:39	1:52 2:25 2:57 3:46	2:02 2:35 3:07 3:58	
F3:05 3:10 C3:25 4:00 4:30	3:21 4:11 4:41	3:27 4:17 4:47	3:33 C3:45 4:23 4:53	3:45 4:34 5:07	3:49 4:38 5:11		4:02 4:51 5:24	4:09 4:58 5:31	4:16 5:05 5:38	4:28 5:15 5:48	
5:18 5:50 6:30	5:30 6:02 6:40	5:36 6:08 6:46	5:42 6:14 6:52*	5:50 6:25	5:55 6:30		6:08 6:43	6:13 6:48	6:19 6:54	6:27 7:02*	

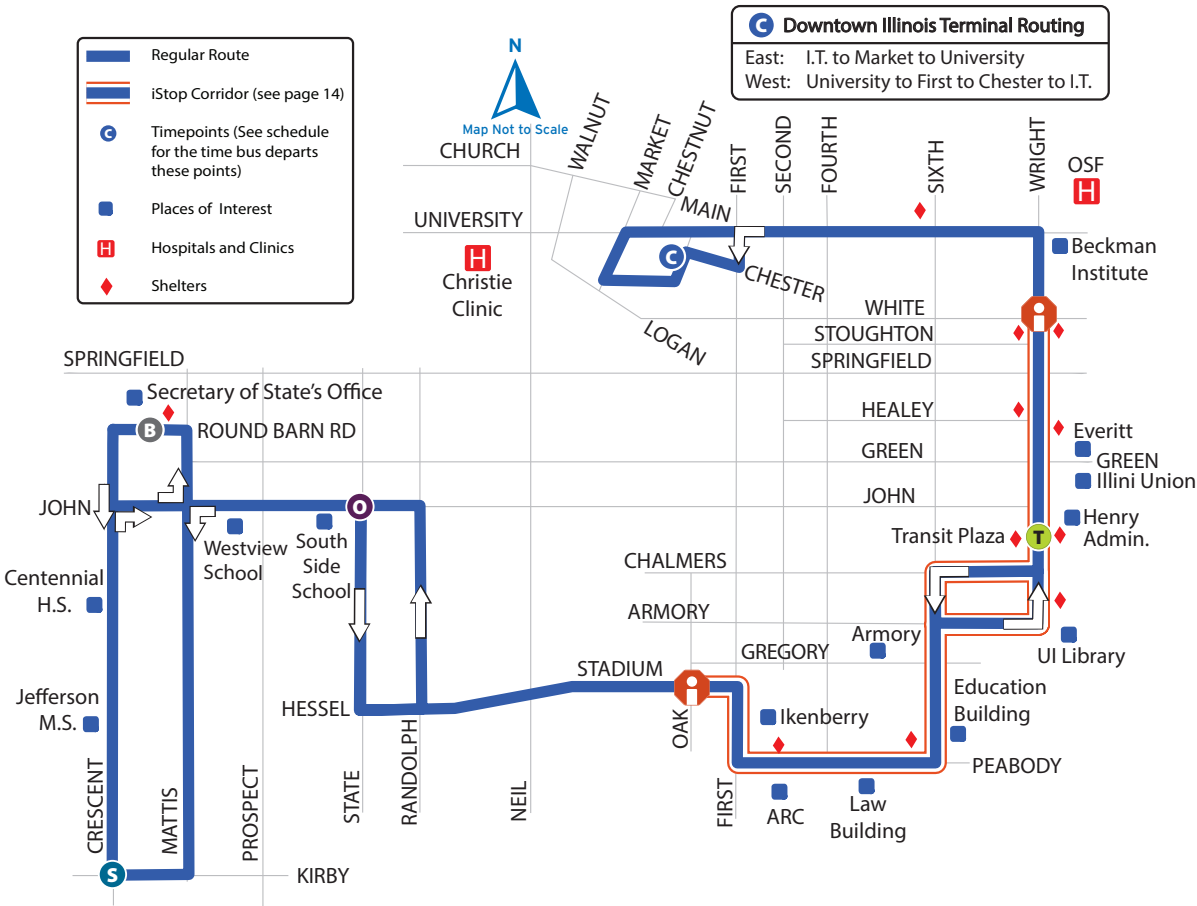


WESTBOUND					EASTBOUND				
Illinois Terminal (Platform A)	Transit Plaza (NW Platform)	State & John (NE Corner)	Kirby & Crescent (NE Corner)	Round Barn Road (North Side)	Round Barn Road (North Side)	Kirby & Crescent (NW Corner)	State & John (SW Corner)	Transit Plaza (NE Platform)	Illinois Terminal (Platform A)
C	T	O	S	B	B	S	O	T	C
7534	3520	1661	4573	4568	4568	4573	1661	6263	7534
6:35A	6:45A	6:55A	7:05A	7:10A	6:11A	6:16A	6:27A	6:37A*	7:35A
7:40	7:48	7:58	8:09	8:13	7:03	7:07	7:17	7:26	7:48*
8:22	8:30	8:40	8:50	8:55	7:14	7:19	7:30	7:40	8:29*
8:51	8:59	9:09	9:19	9:24	7:55	8:00	8:11	8:21	8:51
9:36	9:44	9:54	10:04	10:09	8:17	8:22	8:33	8:43	
10:00	10:08	10:18	10:28	10:33	8:59	9:04	9:15	9:25	9:33
10:50	10:58	11:08	11:18	11:23	9:24	9:29	9:40	9:48	9:58
11:22	11:30	11:40	11:50	11:55	10:13	10:18	10:28	10:38	10:47
12:04P	12:12P	12:22P	12:32P	12:37P	10:45	10:50	11:00	11:10	11:19
12:36	12:44	12:54	1:04	1:09	11:27	11:32	11:42	11:52	12:01P
1:18	1:26	1:36	1:46	1:51	11:59	12:04P	12:14P	12:24P	12:33
1:55	2:03	2:13	2:23	2:28	12:46	12:56	1:06	1:16	1:15
2:25	2:34	2:46	2:57	3:03	1:18	1:23	1:33	1:43	1:52
3:08	3:17	3:29	3:40	3:46	1:51	1:56	2:06	2:16	2:25
3:37	3:46	3:55	4:06	4:12	2:30	2:35	2:45	2:55	3:04
4:02	4:11	4:23	4:34	4:40	3:03	3:08	3:18	3:28	3:37
4:26	4:35	4:47	4:58	5:04	3:50	3:55	4:05	4:15	4:24
4:56	5:05	5:17	5:28	5:34	4:20	4:25	4:35	4:45	4:55
5:21	5:30	5:42	5:53	5:59	4:45	4:50	5:00	5:10	5:19
6:12	6:21	6:31	6:41	6:45*	5:10	5:15	5:25	5:35	5:44*
6:44	6:52	7:02	7:13	7:17*	5:40	5:45	5:55	6:03	6:12
					6:10	6:15	6:25	6:35	6:44

❖ End of route.

Stop Codes
(for more
info, see
pg. 11)

- Weekday
- Evening
- Saturday
- Sunday



- Weekday
- Evening
- Saturday
- Sunday

WESTBOUND

Green shading denotes Green Hopper trips. When traveling westbound, most trips operate as far as Parkland College.

C, H See School Day/Route Footnotes on page 61.

J These trips serve South Campus. Trips operate regular 5 Green West route as far as Green & Wright. At Green & Wright bus continues via Wright to Chalmers to Sixth to Pennsylvania.

K These trips serve the Savannah Green area. Westbound trips leave regular route at Kinch & Michigan then continue via Michigan to Smith to Florida resuming regular route at Florida & Kinch.

L These trips operate between Campus and the Maynard Lake, Lincolnshire Fields East, and Cherry Hills areas as the 5 Green Express. Please refer to the 5 Green Express for exact route and schedule.

M This trip continues as the 50 Green. Please refer to the 50 Green Evening for exact route and schedule.

N These trips begin at Stillwater Landing at 7:15A, 8:05A and 8:44A and go Stillwater Landing to Stone Creek Blvd. to Smith to Florida.

P This trip operates State to John to Prospect to Springfield and back to regular route eastbound.

R This trip operates Logan to State to regular route.

X These trips do not serve Downtown Champaign. Westbound buses leave regular route at Springfield & Neil Resuming regular route at Springfield & State.

✧ End of route.

WESTBOUND								
Main & Brady (SW Far Side AM) (SE Corner PM)	Washington & Lierman (SW Far Side)	Florida & Philo (NE Corner)	Lincoln Square (Garage South)	Illini Union (North Shelter)	Illinois Terminal (Platform B)	Springfield & Willis (NE Corner)	Round Barn Road (North Side)	Parkland College (Main Stop)
N	O	G	F	E	C	R	B	M
6357	7344	7036	2571	2115	6462	3315	4568	3534
6:10A 6:56	6:18A 7:04	6:24A 7:10	5:46A 6:10 6:33 7:18	5:51A 6:15 6:45 7:25	5:57A 6:21 6:53 7:40	6:01A 6:25 6:58 7:45	6:05A 6:29 X6:54 7:00 7:49	
K7:11 H7:29	K7:19	JN7:22 K7:30 7:45	J7:31 7:40 7:55	J7:39✧ 7:48 8:03	7:57 P8:12	8:02	8:07	
K7:42 C8:00	K7:50 C8:10	K7:58 JN8:16 K8:28	8:06 J8:25 8:36	8:14 J8:33✧ 8:44	8:23 8:53	8:28 8:58	8:34 9:04	
K8:12	K8:20	JN8:57 9:03	8:50 J9:06 9:10	8:57 J9:14✧ 9:17	9:05 9:26	9:12 9:31	9:16 9:35	9:22A
8:51	8:58	9:18	9:26	9:34	9:43	9:48	9:54	10:00
9:14	9:22	9:28	9:36	9:44	9:53	9:58	10:04	
9:44	9:52	9:58	10:06	10:14	10:23	10:28	10:34	
10:14	10:22	10:28	10:36	10:44	10:53	10:58	11:04	
10:44	10:52	10:58	11:06	11:14	11:23	11:28	11:34	
11:14	11:22	11:28	11:36	11:44	11:53	11:58	12:04P	
11:44	11:52	11:58	12:06P	12:14P	12:23P	12:28P	12:34	
12:17P	12:22	12:28	12:36	12:44	12:53	12:58	1:04	12:55P
12:47	12:52	12:58	1:06	1:14	1:23	1:28	1:34	
1:17	1:22	1:28	1:36	1:44	1:53	1:58	2:04	
1:47	1:52	1:58	2:06	2:14	2:23	2:28	2:34	
2:17	2:22	2:28	2:36	2:44	2:53	2:58	3:04	
2:47	2:52	2:58	3:06	3:14	3:23	3:28	3:34	
3:17	3:22	3:28	3:36	3:44	3:53	3:58	4:04	
3:47	3:52	3:58	4:06	4:14	4:24	4:29	4:34	
4:17	4:22	4:28	4:42	4:50	5:05	5:10	5:15	
4:47	4:54	5:02	5:15	5:25	5:34	5:39	5:44	
5:15	5:20	5:28	5:38	LX5:45			LX6:00✧	
5:46	5:51	5:57	6:05✧					
6:13	6:18	6:24	6:32	6:39	6:46	6:51	6:57	
6:52	6:56	7:02	7:12	7:18	7:25	7:30	7:35	

Stop Codes
(for more
info, see
pg. 11)

EASTBOUND

Westfield & Lawndale (NW Corner)	John & Goldenvue (SE Corner)	Parkland College (Main Stop)	Round Barn Road (North Side)	Springfield & Willis (SW Corner)	Illinois Terminal (Platform A)	Illini Union (South Shelter)	Lincoln Square (Garage East)	Florida & Philo (SW Corner)	Washington & Lierman (SE Corner)	Main & Brady (SW Far Side AM) (SE Corner PM)
S	T	M	B	R	C	E	F	G	O	N
6123	5664	3534	4568	3315	7534	6451	6514	7036	7344	6357
6:10A 6:35	6:16A 6:39		6:23A 6:44	6:28A 6:49	6:35A 6:56	6:45A 7:05*	6:55A	7:01A	7:06A	7:11A
X7:00	X7:07		X7:13	X7:17		X7:28	O7:28 X7:37*	Y7:34	Y7:38	7:42
7:10	7:17		7:24 Z7:45*	7:30	7:40	7:49	7:58	Y8:04	Y8:08	8:12
7:55	8:02		8:07	8:12	8:19	8:28	8:36	8:42	8:47	8:51
				8:20	8:30	8:39	8:47*			
8:14 8:40	8:21 8:47		8:30 8:56	8:35 9:01	8:42 9:08	8:51 9:17	9:00 9:26	9:06 9:33	9:10 9:39	9:14 9:44
			9:11	9:16	9:23	9:31	9:39	9:46	9:53	
9:10	9:17		9:26	9:31	9:38	9:47	9:56	10:03	10:09	10:14
		9:33A	9:41	9:46	9:53	10:01	10:09	10:16	10:23	
9:41	9:47		9:56	10:01	10:08	10:17	10:26	10:33	10:39	10:44
		10:03	10:11	10:16	10:23	10:32	10:41	10:48	10:55	
10:10	10:17		10:26	10:31	10:38	10:47	10:56	11:03	11:09	11:14
10:40	10:47		10:56	11:01	11:08	11:17	11:26	11:33	11:39	11:44
		11:03	11:11	11:16	11:23	11:32	11:41	11:48	11:55	
11:10	11:17		11:26	11:31	11:38	11:47	11:56	12:03P	12:09P	12:13P
		11:33	11:41	11:46	11:53	12:02P	12:11P	12:18	12:25	
11:40	11:47		11:56	12:01P	12:08P	12:17	12:26	12:33	12:39	12:43
		12:03P	12:11P	12:16	12:23	12:32	12:41	12:48	12:55	
12:10P 12:40	12:17P 12:47		12:26 12:56	12:31 1:01	12:38 1:08	12:47 1:17	12:56 1:26	1:03 1:33	1:09 1:39	1:13 1:43
		1:03	1:11	1:16	1:23	1:32	1:41	1:48	1:55	
1:10	1:17		1:26	1:31	1:38	1:47	1:56	2:03	2:09	2:13
		1:33	1:41	1:46	1:53	2:02	2:11	2:18	2:25	
1:40	1:47		1:56	2:01	2:08	2:17	2:26	2:33	2:39	2:43
		2:03	2:11	2:16	2:23	2:32	2:41	2:48	2:55	
2:10 2:40	2:17 2:47		2:26 2:56	2:31 3:01	2:38 3:08	2:47 3:17	2:56 3:26	3:03 3:33	3:09 3:39	3:13 3:43
		3:03	3:11	3:16	3:23	3:32	3:41	3:48	3:55	
3:10	3:17		3:26	3:31	3:38	3:47	3:56	4:03	4:09	4:13
		3:33	3:41	3:46	3:53	4:02	4:11	4:18	4:25	
3:40	3:47		3:56	4:01	4:08	4:17	4:26	K4:33	4:39	4:43
		4:03	4:11	4:16	4:23	4:32	4:41	4:48	4:55	
4:10	4:16		4:25	4:29	4:36	JS4:30	JS4:39	S4:46*		5:15
			4:45	4:50	5:05	4:45	4:54	K5:01	5:07	5:42
4:42	4:49		5:02	5:07	5:15	5:25	5:34	K5:32	5:38	
		5:07	5:14	5:19	5:26	5:35	5:44	S5:51*	5:51	
5:22	5:29		5:40	5:45	5:52	W5:45	5:52	K5:59	6:05	6:10
		5:41	5:49	5:54	6:01	6:00	6:07	6:14*		
5:38 5:51	5:45 5:58		5:51*	6:05	6:10	6:17	6:25	6:32	6:39	6:49
		6:12	6:20	6:25	6:32	6:40	6:47	6:54*		
7:03 7:40	7:09 7:46		E7:18*	E7:54*						

Stop Codes
(for more
info, see
pg. 11)

Green Hopper - When traveling eastbound, trips serve Savannah Green in east Urbana. Buses operate regular 5 Green East as far as Florida & Kinch. Buses leave regular route via Florida to Smith to Washington to Lierman, operating regular 5 Green West as far as Kinch & Michigan, then operating via Michigan to Smith to Florida, resuming regular 5 Green West at Florida & Kinch.

- E These trips continue as the 50 Green Hopper East. Please refer to 50 Green Evening for exact route and schedule.
- J This trip begins in South Campus leaving from Pennsylvania & Sixth at 4:25P via Pennsylvania to Sixth to Armory to Wright to Green to regular 5 Green East route as far as Florida & Philo.
- K Eastbound trips leave regular route at Florida & Kinch then continue via Florida to Smith Road to Michigan to Kinch resuming regular route at Kinch & Michigan.
- O This trip begins as a 6 Orange East from Round Barn at 7:00A. Please refer to the 6 Orange for exact route and times.
- S These trips continue to Water's Edge via Florida to Smith to Stone Creek Blvd. to Cyprus Point to Stillwater Landing.
- W This trip leaves Pennsylvania & Sixth at 5:40P and continues via Sixth to Armory to Wright to Green to regular 5 Green East.
- X These trips do not serve Downtown Champaign. Eastbound buses leave regular route at Springfield & Randolph via Springfield to Neil resuming regular route at Springfield & Neil.
- Y These trips operate Kinch to Washington to Lierman to Main to regular route.
- Z See School Day/Route Footnotes on page 61.
- * End of route.

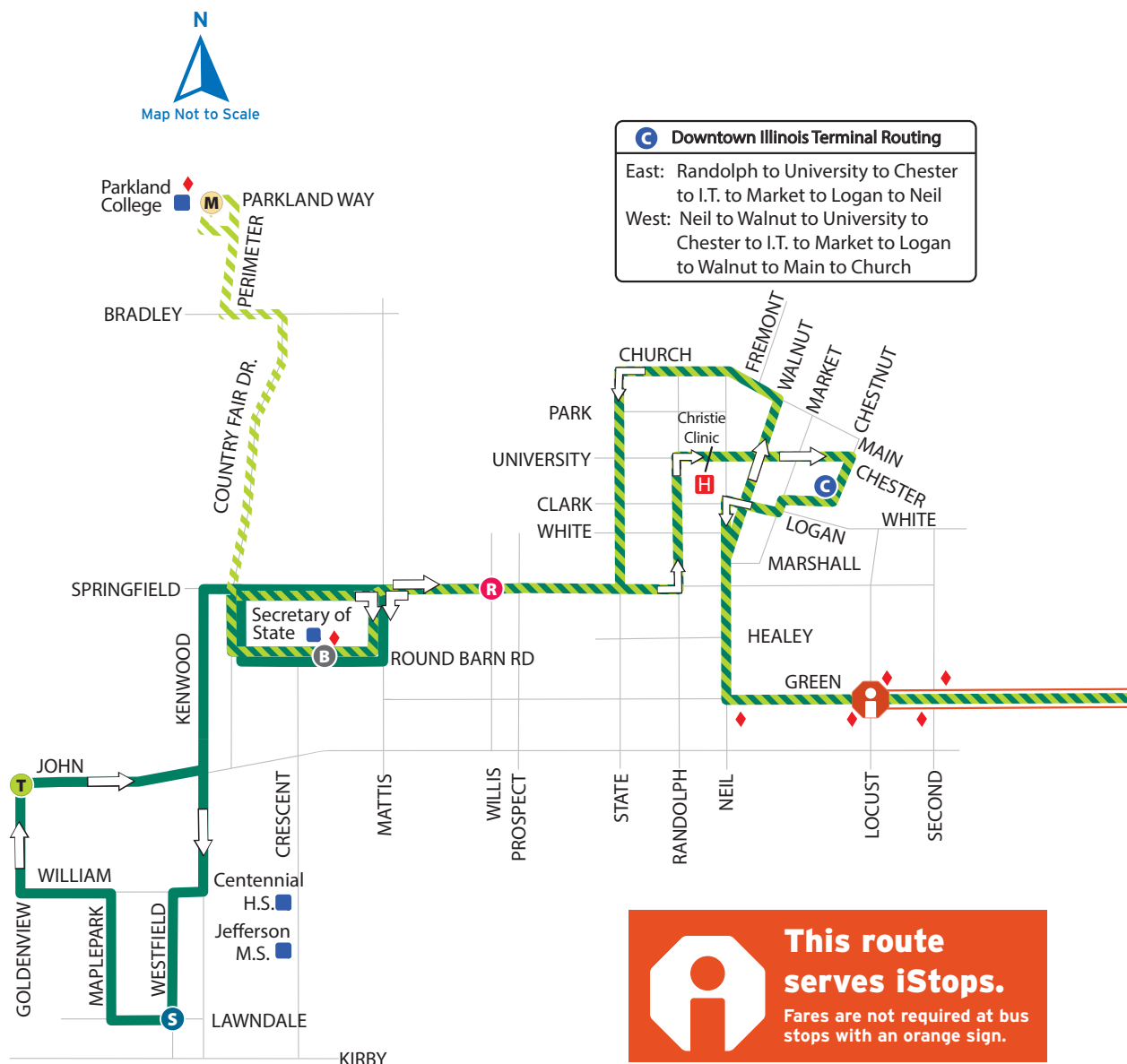
Weekday

Evening

Saturday

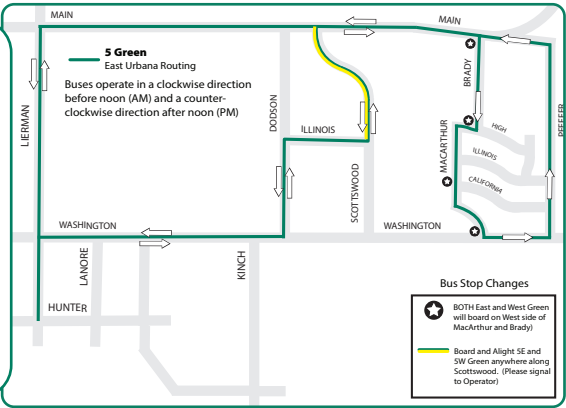
Sunday

- Weekday
- Evening
- Saturday
- Sunday



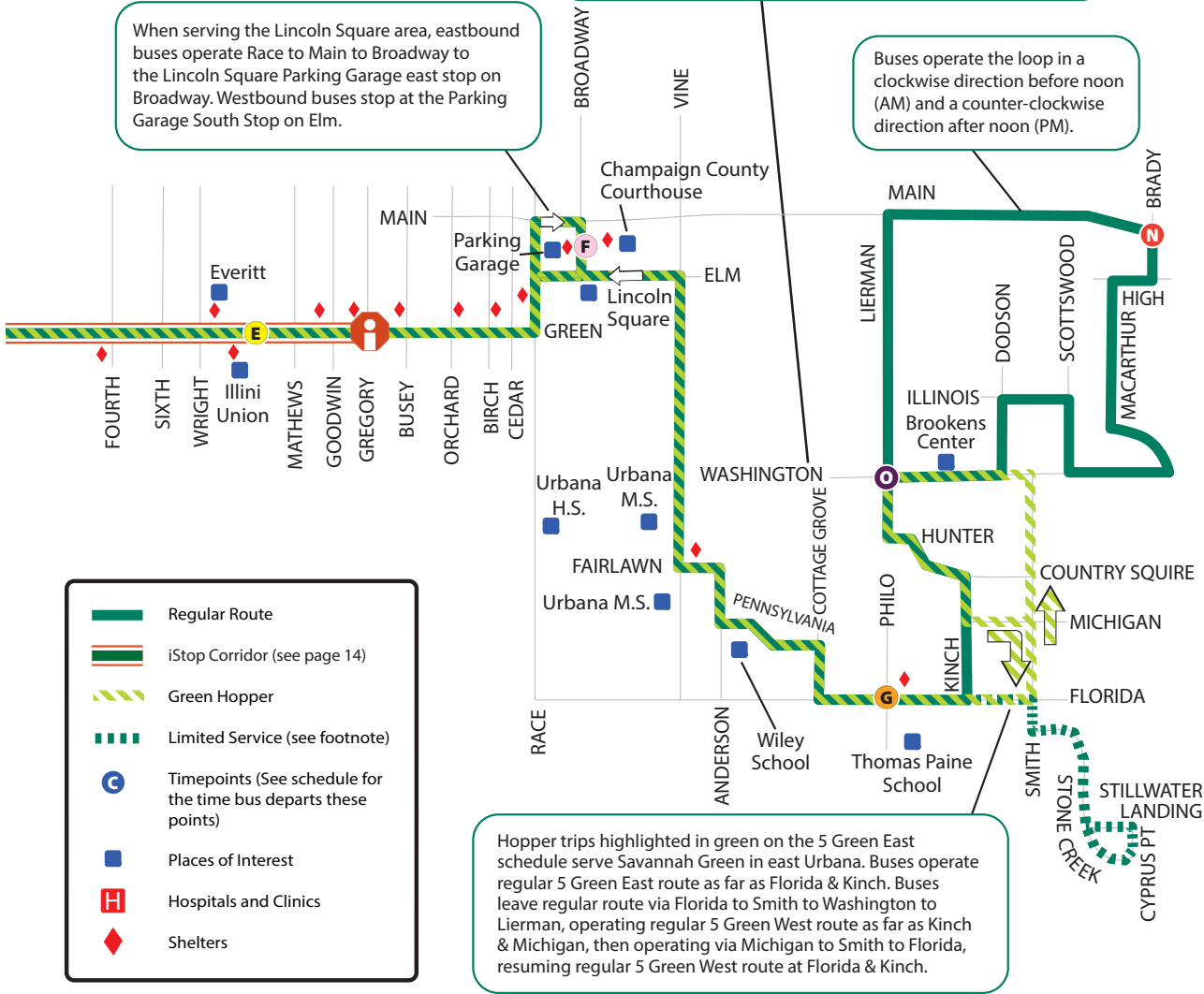
Hoppers run frequently and operate along the central portion of their parent route. The striped area on this map designates the path of the Green Hopper. The times highlighted in green on the timetable are the Green Hopper trips. To distinguish the **Green** route from its shortened Green Hopper route, look for the “Hopper” designation on the destination sign of an operating bus as shown below.

Due to a structural deficiency on the Washington Street bridge, the 5 Green will reroute on weekdays until construction is complete (estimated November of 2023). Passengers may board both the 5E Green and 5W Green at stops on the west side of MacArthur and Brady. See map to the right.



When serving the Lincoln Square area, eastbound buses operate Race to Main to Broadway to the Lincoln Square Parking Garage east stop on Broadway. Westbound buses stop at the Parking Garage South Stop on Elm.

Buses operate the loop in a clockwise direction before noon (AM) and a counter-clockwise direction after noon (PM).



5 Green Express Weekday


- Weekday
- Evening
- Saturday
- Sunday

WESTBOUND							EASTBOUND							
<div>Pennsylvania & Sixth (NE Corner)</div> <div>X</div>	<div>Illini Union (North Side)</div> <div>E</div>	<div>Round Barn Road (North Side)</div> <div>B</div>	<div>Kirby & Duncan (NE Corner)</div> <div>U</div>	<div>Duncan & Stoneybrook (SW Corner)</div> <div>W</div>	<div>Windsor & Cherry Hills (SW Far Side)</div> <div>H</div>	<div>Curtis & Wynstone (SW Corner)</div> <div>C</div>	<div>Curtis & Wynstone (NE Corner)</div> <div>C</div>	<div>Windsor & Cherry Hills (SE Corner)</div> <div>H</div>	<div>Duncan & Stoneybrook (NW Far Side)</div> <div>W</div>	<div>Kirby & Duncan (SW Corner)</div> <div>U</div>	<div>Round Barn Road (North Side)</div> <div>B</div>	<div>Springfield & Willis (SW Corner)</div> <div>R</div>	<div>Illini Union (South Shelter)</div> <div>E</div>	<div>Fourth & Gregory (SW Far Side)</div> <div>F</div>
2460	2115	4568	0356	0411	2401	2530	2530	2401	0411	0356	4568	3315	6451	1411
							6:36A T7:05	6:42A T7:14	6:44A 7:16	6:49A F7:19 7:21	6:56A E7:31 F7:31 ✦ 7:32 Z7:45	7:01A V7:37	7:10A V7:48 ✦	7:14A ✦
							T7:19	T7:28	7:30	7:35 F7:40 E7:55	7:49 F7:50 ✦ E8:05 ✦	7:54	8:05	8:09 ✦
							8:02 8:24	8:08 8:30	8:10 8:32	8:15 8:37	8:22 8:44	8:27 8:49	8:38 9:00	8:42 ✦ 9:04 ✦
2:20P	2:25P	2:40P	P2:45P 2:50 P3:15 Q3:15 P3:30	2:56P Q3:20	2:58P Q3:22	3:07P Q3:31								
4:00 4:30 5:05	4:05 4:35 5:15	P3:33 T3:33 4:20 4:57 5:35	P3:38 T3:43 4:27 4:57 5:42	T3:48 4:32 5:02 5:47	T3:50 4:34 5:04 5:49	T3:59✦ 4:39✦ 5:09✦ 5:54								
	R5:45	5:35 6:00	5:42 6:07	5:47 6:12	5:49 6:14	5:54✦ 6:19✦								

Stop Codes
(for more
info, see
pg. 11)

Stop Codes
(for more
info, see
pg. 11)

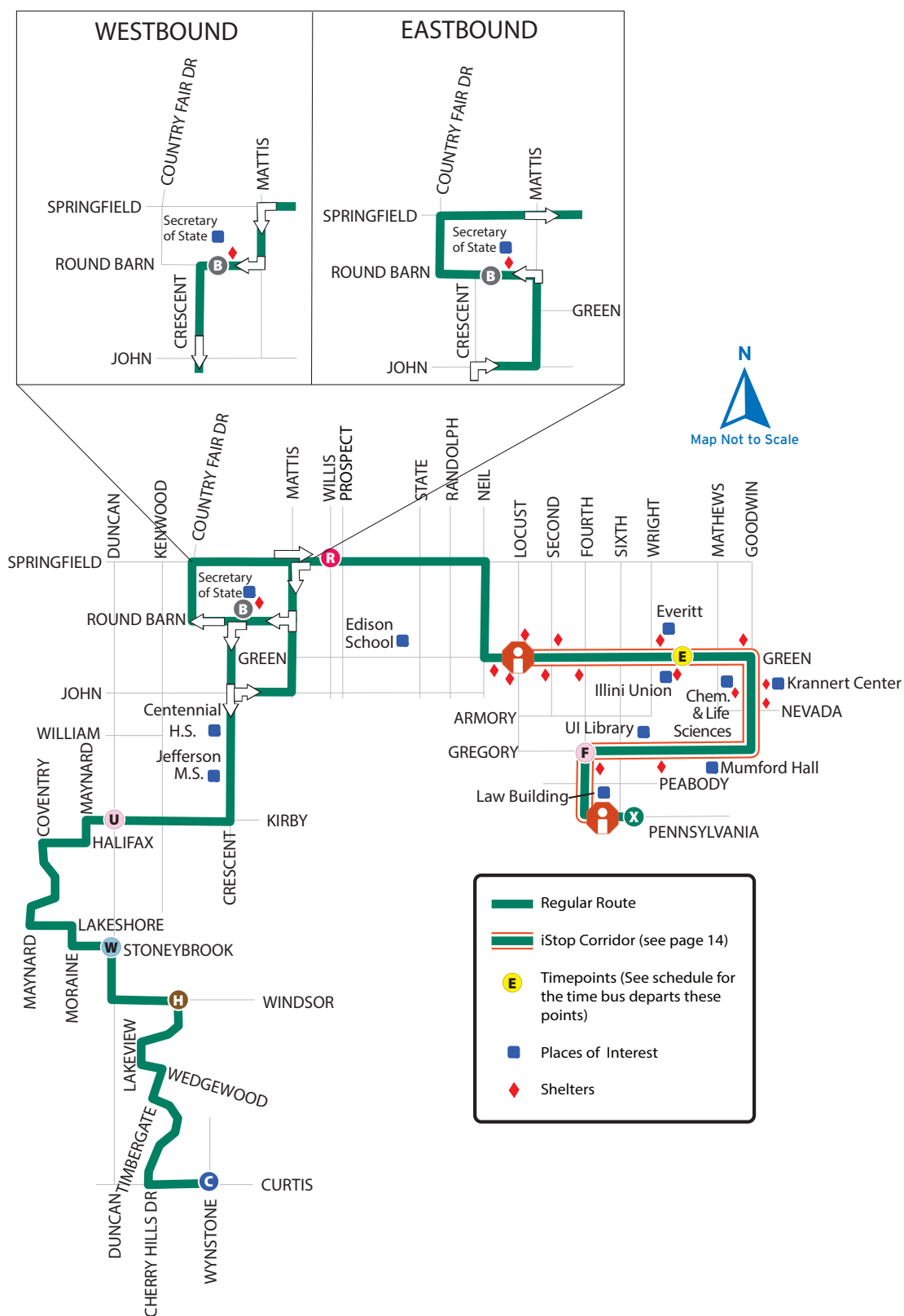
E, F, P, Q, T, Z See School Day/Route Footnotes on page 61.
R This trip is continued from the regular 5 Green West and does not serve South Campus. Please refer to the 5 Green West for exact route and schedule.
V This trip serves Vet-Med via Green to Lincoln to Vet-Med.
✦ End of route.



This route
serves iStops.

Fares are not required at bus
stops with an orange sign.





- Weekday
- Evening
- Saturday
- Sunday


WESTBOUND							
U.S. 150 & Dodson (NE Far Side)	Butzow & Liernan (SE Corner)	University & Cottage Grove (NE Corner)	Lincoln Square (Courthouse)	Park & Wright (NE Corner)	Illinois Terminal (Platform B)	Round Barn Road (North Side)	Plastipak
O	L	M	F	T	C	B	P
2634	2446	5343	5137	4255	6462	4568	3216
6:12A		6:17A	6:21A	6:29A	6:07A 6:35	6:18A 6:45	6:50A
			6:37	6:45	6:50	7:02	7:08
7:07		7:12	7:17	7:25	7:40	7:55	
7:27		7:32	7:40	7:48	7:52*		
7:52		7:57	8:03	8:07	8:24		
8:13		8:18	8:25	8:33	8:37	8:54	
		8:40	8:48	8:52*			
8:35		8:48	8:55	9:03	9:07	9:24	
9:01		9:06	9:10	9:18	9:22*		
		M9:18	9:25	9:33	9:37	9:54	
9:31		9:36	9:40	9:48	9:52*		
	9:58A	M9:48	9:55	10:03	10:07	10:24	
	10:28	10:02	10:10	10:18	10:22*		
		M10:18	10:25	10:33	10:37	10:54	
		10:32	10:40	10:48	10:52*		
		M10:48	10:55	11:03	11:07	11:24	
	10:58	11:02	11:10	11:18	11:22*		
		M11:18	11:25	11:33	11:37	11:54	
	11:28	11:32	11:40	11:48	11:52*		
		M11:48	11:55	12:03P	12:07P	12:24P	
	11:58	12:02P	12:10P	12:18	12:22*		
		M12:18	12:25	12:33	12:37	12:54	
	12:28P	12:32	12:40	12:48	12:52*		
		M12:48	12:55	1:03	1:07	1:24	
	12:58	1:02	1:10	1:18	1:22*		
		M1:18	1:25	1:33	1:37	1:54	
	1:28	1:32	1:40	1:48	1:52*		
		M1:48	1:55	2:03	2:07	2:24	
	1:58	2:02	2:10	2:18	2:22*		
		M2:18	2:25	2:33	2:37	2:54	
	2:31P	2:36	2:40	2:48	2:52*		
		M2:48	2:55	3:03	3:07	3:24	
	3:01	3:06	3:10	3:18	3:22*		
		M3:18	3:25	3:33	3:37	3:54	
	3:31	3:36	3:40	3:48	3:52*		
		M3:48	3:55	4:03	4:07	4:24	
	4:01	4:06	4:10	4:18	4:22*		
		M4:18	4:25	4:33	4:37	4:54	
	4:31	4:36	4:40	4:48	4:52*		
		M4:48	4:55	5:03	5:07	5:24	
	5:01	5:06	5:10	5:18	5:22*		
		M5:18	5:25	5:33	5:37	5:54	
	5:40	5:46	5:50	6:00	6:05	6:25	6:35P
	6:15	6:21	6:25	6:33	6:40	7:00	7:10

Stop Codes
(for more
info, see
pg. 11)

Orange shading denotes Orange Hopper trips operating between Illinois Terminal and University & Cottage Grove ONLY.

M These trips begin on the North side of 1101 E. University.

❖ End of route.



EASTBOUND								
P	B	O	C	E	F	M	L	O
Plastipak	Round Barn Road (North Side)	University & Prospect (SW Corner)	Illinois Terminal (Platform A)	Church & Orchard (SW Corner)	Lincoln Square (Garage East)	University & Cottage Grove (SW Corner)	Butzow & Liernan (SE Corner)	U.S. 150 & Dodson (NE Far Side)
3216	4568	1221	7534	3505	5137	5343	2446	2634
6:53A	6:20A 7:03	6:28A 7:10	6:35A 7:15	6:42A 7:23	6:46A 7:28*	6:51A	6:09A 6:53A 7:24	6:12A 7:05A 7:27
7:15	7:23	7:32	7:25 7:40	7:34 7:48	7:40 7:53*	7:45	7:47	H7:29 7:52
	7:58	8:05	7:55 8:10	8:01 8:18	8:05 8:23	8:08	8:10	U8:00 8:13
	8:27	8:33	8:25 8:40	8:33 8:48	8:38* 8:53	8:56	8:58	9:01
	8:57	9:03	8:55 9:10	9:03 9:18	9:08 9:23	9:13*	9:26	9:31
	9:27	9:33	9:25 9:40	9:33 9:48	9:38 9:53	9:43*	9:56	
	9:57	10:03	9:55 10:10	10:03 10:18	10:08 10:23	10:13*	10:26	
	10:27	10:33	10:25 10:40	10:33 10:48	10:38 10:53	10:43*	10:56	
	10:57	11:03	10:55 11:10	11:03 11:18	11:08 11:23	11:13*	11:26	
	11:27	11:33	11:25 11:40	11:33 11:48	11:38 11:53	11:43*	11:56	
	11:57	12:03P	11:55 12:10P	12:03P 12:18	12:08P 12:23	12:13P*	12:26	
	12:27P	12:33	12:25 12:40	12:33 12:48	12:38 12:53	12:43*	12:56	
	12:57	1:03	12:55 1:10	1:03 1:18	1:08 1:23	1:13*	1:26	
	1:27	1:33	1:25 1:40	1:33 1:48	1:38 1:53	1:43*	1:56	
			1:55	2:03	2:08	2:13*		Y2:28P*
	1:57	2:03			Y2:20			
	2:27	2:33	2:10 2:25	2:18 2:33	2:23 2:38	2:26 2:43*	2:28	2:31
			2:40	2:48	2:53	2:56	2:58	3:01
			2:55	3:03	3:08	3:13*		Y3:23*
	2:57	3:03			Y3:15			
	3:27	3:33	3:10 3:25	3:18 3:33	3:23 3:38	3:26 3:43*	3:28	3:31
			3:40	3:48	K3:40	3:56	3:58	K3:48*
			3:55	4:03	4:08	4:13*		4:01
	3:57	4:03	4:10 4:25	4:18 4:33	4:23 4:38	4:26 4:43*	4:28	4:31
	4:27	4:33	4:40	4:48	4:53	4:56	4:58	5:01
	4:57	5:03	4:55 5:10	5:03 5:19	5:08 5:30	5:13*	5:33	5:40
			5:30	5:43	5:50*			
	5:33	5:40	5:50	5:59	6:05	6:08	6:10	6:15
6:40P	6:13	6:20	6:30	6:38	6:45*			
7:15	6:53	7:00	7:05	7:13	7:20*			
	7:28	7:35	7:45	7:53	8:00*			

Stop Codes
(for more
info, see
pg. 11)

Orange shading denotes Orange Hopper trips operating between Illinois Terminal and University & Cottage Grove ONLY.

G

This trip continues as a 5 Green East. Please refer to the 5 Green for exact route and schedule.

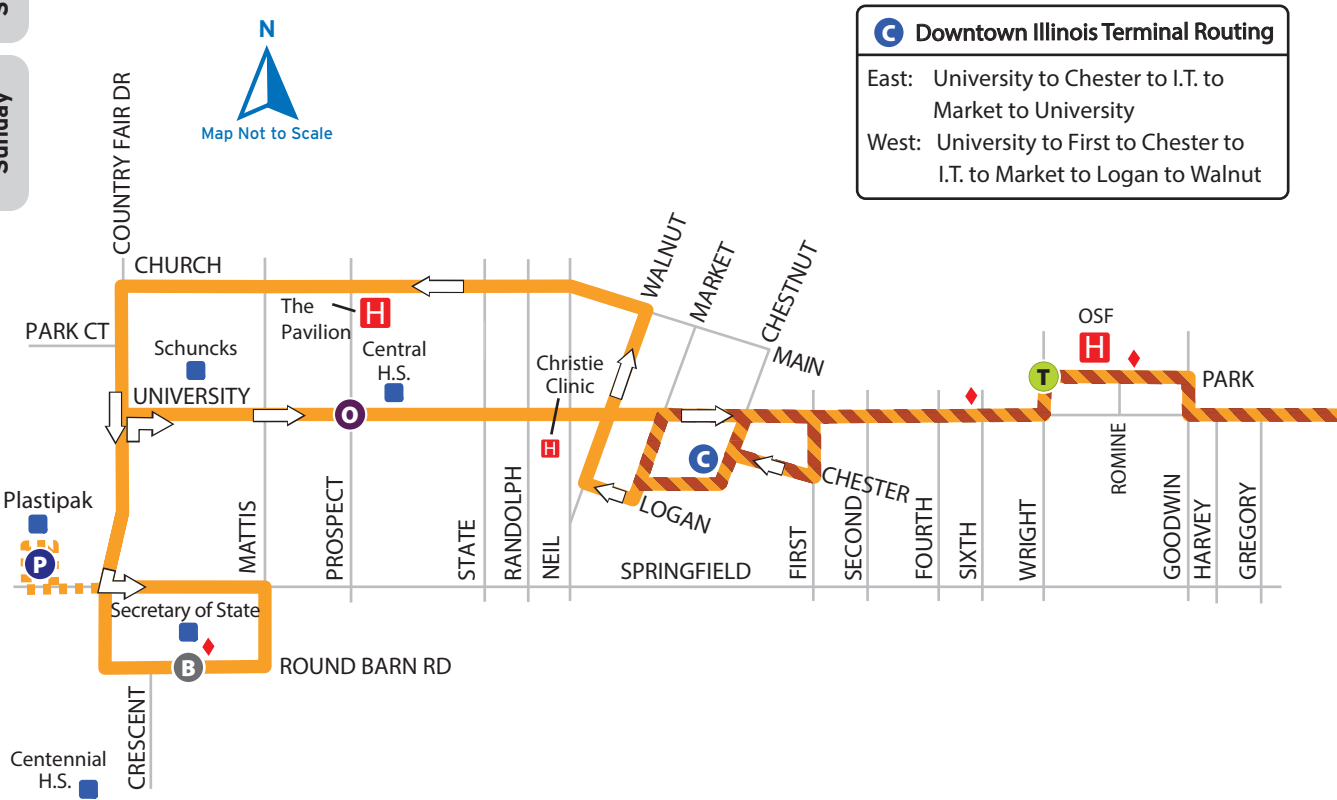
H, K, U, Y

See School Day/Route Footnotes on page 61.

*


End of route.

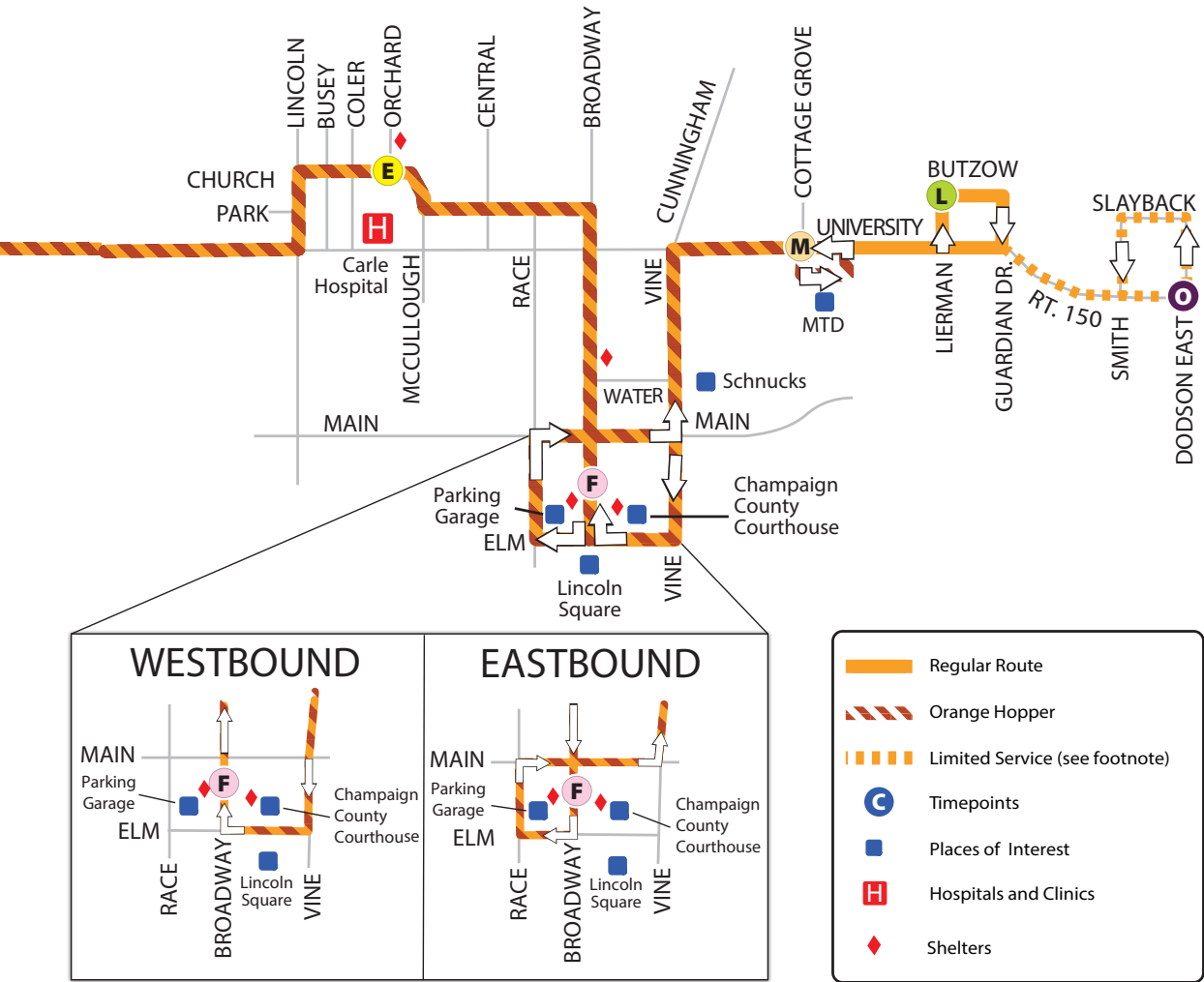
- Weekday
- Evening
- Saturday
- Sunday



- Weekday
- Evening
- Saturday
- Sunday

Hoppers run frequently and operate along the central portion of their parent route. The striped area on this map designates the path of the Orange Hopper. The times highlighted on the timetable are the Orange Hopper trips. To distinguish the **Orange** route from its shortened Orange Hopper route, look for the "Hopper" designation on the destination sign of an operating bus.





- Weekday
- Evening
- Saturday
- Sunday

WESTBOUND							
Urbana Walmart	Main & Brady (North Side)	Lincoln Square (Courthouse)	Park & Wright (NE Corner)	Fifth & Beardsley (NW Corner)	Illinois Terminal (Platform B)	Bradley & McKinley (SE Corner)	Parkland College (Main Stop)
R	N	F	T	S	C	J	M
0127	6357	5137	4255	2054	6462	7503	3534
		6:14A	6:22A	6:27A J7:05	6:35A	6:41A	6:47A
6:48A	6:50A	6:58	7:06	7:11	7:17 N7:35	7:23	7:30
7:04	7:06	7:15	7:23	7:29	7:40	7:47	7:56
7:28	7:30	7:40	7:48	7:53	8:00	8:07	8:15
8:10	8:12	8:20	8:28	8:33	8:40	8:47	8:55
8:40	8:42	8:50	8:58	9:03	9:10	9:17	9:25
9:00	9:03	9:10	9:20	9:25	9:33	9:42	9:50
9:30	9:33	9:40	9:50	9:55	10:03	10:12	10:20
10:00	10:03	10:10	10:20	10:25	10:33	10:42	10:50
10:30	10:33	10:40	10:50	10:55	11:03	11:12	11:20
10:50	10:53	11:00	11:10	11:15	11:23	11:32	11:40
11:20	11:23	11:30	11:40	11:45	11:53	12:02P	12:10P
11:50	11:53	12:00P	12:10P	12:15P	12:23P	12:32	12:40
12:20P	12:23P	12:30	12:40	12:45	12:53	1:02	1:10
12:40	12:43	12:50	1:00	1:05	1:13	1:22	1:30
1:10	1:13	1:20	1:30	1:35	1:43	1:52	2:00
1:40	1:43	1:50 T2:20	2:00 T2:28	2:05 T2:33*	2:13	2:22	2:30
2:10	2:13	2:20	2:30	2:35	2:43	2:52	3:00
2:40	2:43	2:50	3:00	V2:50 3:05	V3:07 3:13	V3:13 3:22	V3:20* 3:30
3:40	3:43	F3:40 3:50	F3:48 4:00	P3:25 F3:53*	P3:42	P3:48	P3:55*
4:10	4:13	4:20	4:30	4:05	4:13	4:22	4:30
4:40	4:43	4:50	5:00	4:35	4:43	4:52	5:00
5:40	5:43	5:50	6:00	5:05	5:13	5:22	5:30
6:10	6:13	6:20	6:30	6:05	6:13	6:22	6:30
6:40	6:43	L6:50		6:35	6:43	6:52	L7:00

F, J, N, P, T, V See School Trip Footnotes on page 61.

L These trips continue as the 70 Grey Evening. Please refer to the 70 Grey Evening for exact route and schedule.

❖ End of route.

Stop Codes
(for more
info, see
pg. 11)

EASTBOUND							
Parkland College (Main Stop)	Bradley & McKinley (SW Corner)	Illinois Terminal (Platform A)	Fifth & Beardsley (SE Corner)	Park & Wright (SE Far Side)	Lincoln Square (Garage East)	Main & Brady (SW Corner)	Urbana Walmart
M	J	C	S	T	F	N	R
3534	7503	7534	2054	4255	6514	6357	0127
6:50A	6:56A	6:35A 7:05	6:41A 7:11 T7:30 7:46 M8:01	6:46A 7:16 T7:34 7:52	6:54A 7:24 T7:40 8:00	7:01A 7:31	7:04A 7:34
7:15	7:25	7:40				8:07	8:10
7:40	7:49	8:00	8:06	8:11	8:19	8:26	8:29
8:00	8:09	8:20	8:26	8:31	8:39	8:46	8:49
8:30	8:38	8:50	8:56	9:01	9:10	9:17	9:20
9:00	9:08	9:20	9:26	9:31	9:40	9:47	9:50
9:30	9:38	9:50	9:56	10:01	10:10	10:17	10:20
9:50	9:58	10:10	10:16	10:21	10:30	10:37	10:40
10:20	10:28	10:40	10:46	10:51	11:00	11:07	11:10
10:50	10:58	11:10	11:16	11:21	11:30	11:37	11:40
11:20	11:28	11:40	11:46	11:51	12:00P	12:07P	12:10P
11:40	11:48	12:00P	12:06P	12:11P	12:20	12:27	12:30
12:10P	12:18P	12:30	12:36	12:41	12:50	12:57	1:00
12:40	12:48	1:00	1:06	1:11	1:20	1:27	1:30
1:10	1:18	1:30	1:36	1:41	1:50	1:57	2:00
1:40	1:48	2:00	2:06	2:11	2:20	2:27	2:30
2:10	2:18	2:30 D2:50 S2:55 3:00 K3:25	2:36 D2:58 S3:01 3:06	2:41	2:50+		
2:40	2:48			3:11	3:20	3:27	3:30
3:10	3:18	3:30 C3:40	3:36 C3:48	3:41	3:50	3:57	4:00
3:40	3:48	4:00	4:06	4:11	4:20	4:27	4:30
4:40	4:48	5:00	5:06	5:11	5:20	5:27	5:30
5:10	5:18	5:30	5:36	5:41	5:50	5:57	6:00
5:40	5:48	6:00	6:06	6:11	6:20	6:27	6:30
6:40	6:48	7:00	7:06	7:11	7:20	7:27	L7:30

Stop Codes
(for more
info, see
pg. 11)

- C, D, K, M, S, T See School Trip Footnotes on page 61.
- L These trips continue as the 70 Grey Evening. Please refer to the 70 Grey Evening for exact route and schedule.



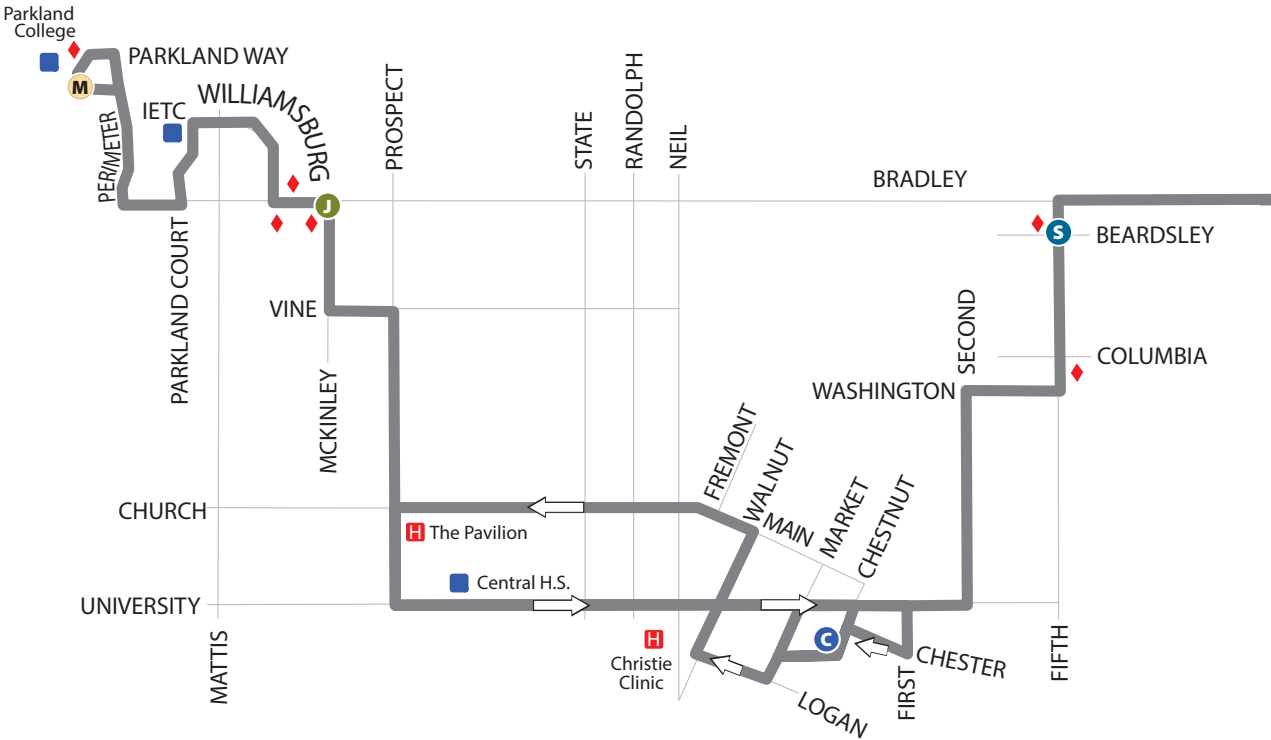
Weekday

Evening

Saturday

Sunday

- Weekday
- Evening
- Saturday
- Sunday

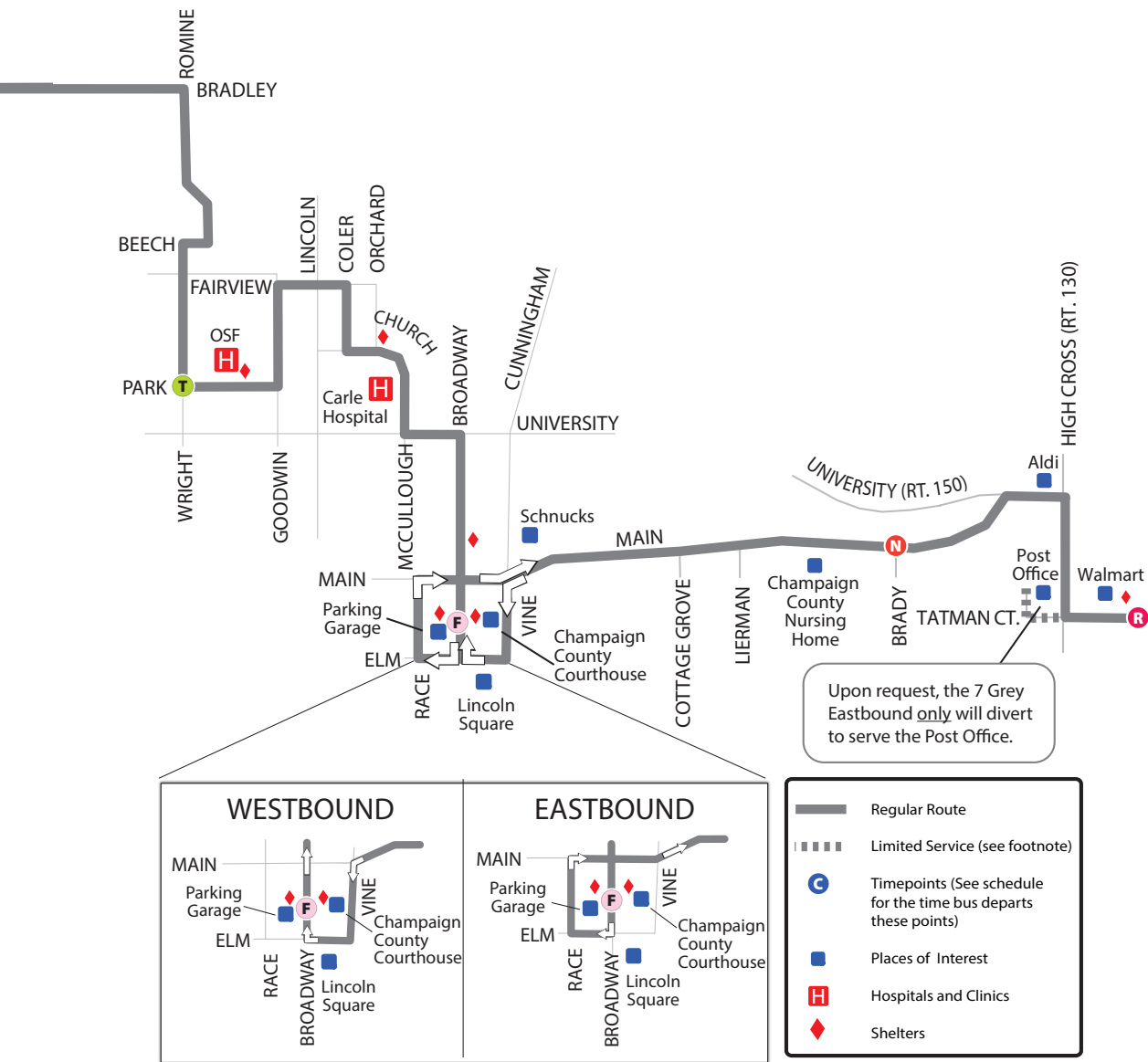


Downtown Illinois Terminal Routing

East: University to Chester to I.T.
to Market to University

West: University to First to Chester to I.T.
to Market to Logan to Walnut

- Weekday
- Evening
- Saturday
- Sunday



8 Bronze Weekday

- Weekday
- Evening
- Saturday
- Sunday

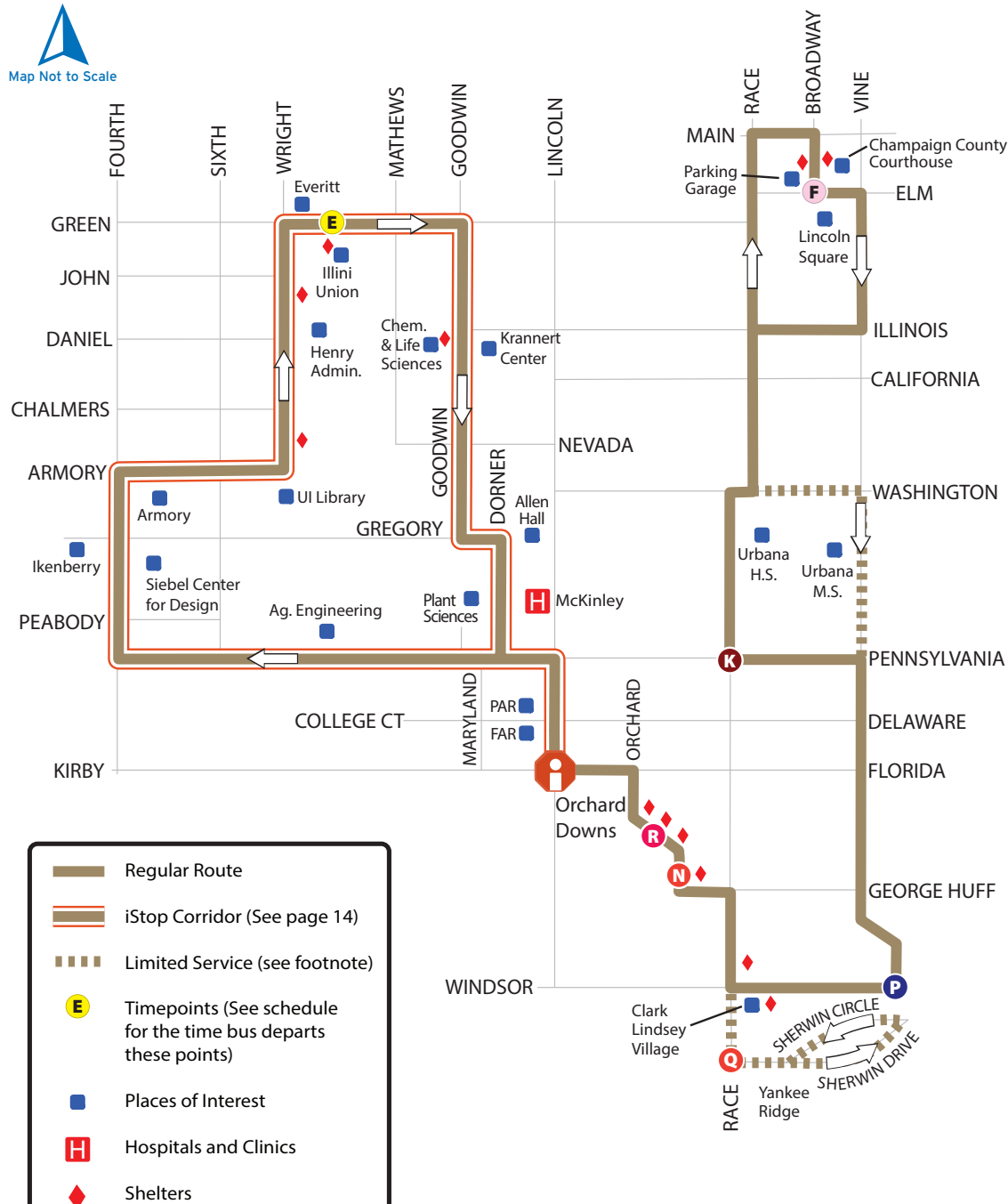
WESTBOUND						EASTBOUND					
Lincoln Square (Garage East)	Pennsylvania & Race (NW Corner)	Windsor & Vine (NW Corner)	Race & Sherwin (SE Far Side)	Orchard Downs (South Shelter)	Illini Union (South Shelter)	Illini Union (South Shelter)	Orchard Downs (North Shelter)	Race & Sherwin (SE Far Side)	Windsor & Vine (NE Far Side)	Pennsylvania & Race (NE Corner)	Lincoln Square (Garage East)
F	K	P	Q	N	E	E	R	Q	P	K	F
5137	5714	1637	0443	7317	6451	6451	3214	0443	1637	5714	5137
6:26A 6:53 7:24 7:58 8:33	6:30A 6:57 7:28 8:02 8:37	6:35A 7:02 7:32 8:07 8:42	7:05A 8:10 8:45	06:40A 7:13 L7:36 8:18 8:53	7:26A L7:45* 8:33 9:06*	7:26A 8:33	7:36A M8:05 8:44	7:42A M8:12	7:48A M8:16 8:48	7:53A 8:22* 8:53	7:58A 8:57
9:06 10:09 11:09 12:09P 1:09	9:10 10:13 11:13 12:13P 1:13	9:15 10:18 11:18 12:18P 1:18	9:18 	9:26 10:21 11:21 12:21P 1:21	9:39 10:34 11:34 12:34P 1:34	9:39 10:34 11:34 12:34P 1:34	9:49 10:44 11:44 12:44P 1:44		9:54 10:49 11:49 12:49P 1:49	9:59 10:54 11:54 12:54P 1:54	10:03 10:58 11:58 12:58P 1:58
1:58 2:30 C3:40 4:19	2:02 2:34 C3:44 4:23	2:07 2:39 3:49 4:28	2:42P 3:52	2:10 2:50 4:00 4:31	2:23* 3:03 4:13 4:44	3:03 3:44 4:13 4:44	3:13 3:54 4:23 4:54	3:19P 4:00 4:29 5:00	3:25 4:06 4:35 5:06	U3:20 3:30 4:11 4:40 5:11	U3:25* 3:35 4:15 4:44* 5:16
5:20 5:48	5:24 5:52	5:29 5:57		5:32 6:00	P5:11 5:45 6:13	P5:11 5:45 6:13	5:22 5:56 6:24	5:28	5:32 6:00 6:28	5:37 6:05 6:33	5:42 6:10* 6:38*

Stop Code
(for more
info, see
pg. 11)

Stop Codes
(for more
info, see
pg. 11)

- C On School Days this trip departs Lincoln Square at 3:35P and diverts to Urbana Middle School.
- L When U of I is in session, this trip will continue as an 8W Bronze ending at Illini Union. When University of Illinois is not in session, these trips continue as a 12W Teal.
- O These trips continue as the 12 Teal West. Please refer to the 12 Teal for exact route and schedule.
- P This trip begins at Pennsylvania and Dorner at 5:00P.
- M See School Day/Route Footnotes on page 61.
- U On school days only this trip serves Urbana High School. If passengers are aboard in Downtown Urbana, trip will continue as 7 Grey Westbound as far as Romine & Bradley.
- ❖ End of route.





This route serves iStops.

Fares are not required at bus stops with an orange sign.

Weekday

Evening

Saturday

Sunday

CLOCKWISE (PARKLAND TO CAMPUS TO SOUTHWOOD TO PARKLAND)										
Parkland College (Main Stop)	Bradley & McKinley (SW Corner)	Illinois Terminal (Platform A)	Transit Plaza (NW Platform)	Lot E-14 (North Shelter)	Fox & Devonshire (NW Corner)	Galen & Windsor (NW Corner)	Windsor & Winchester (NE Corner)	Round Barn Road (North Side)	Clayton & Pomona (SW Corner)	Parkland College (Main Stop)
M	J	C	T	Q	P	O	S	B	R	M
3534	7503	7534	3520	3513	3112	3250	3511	4568	1625	3534
6:19A	6:23A	6:35A	6:45A	6:51A	6:54A	6:59A	7:01A	6:11A 6:37 7:11	6:16A 6:42 7:16 C7:20	6:19A 6:45 7:19
6:45 7:19	6:50 7:24	7:00 7:40	7:07 7:48	7:15 7:56	7:20 8:01	7:25 8:06	7:28 8:09	7:38 D8:19	7:44 8:26	7:48 8:30
7:55 8:35 9:05 9:45 10:15	8:01 8:41 9:11 9:51 10:21	8:11 8:51 9:21 10:01 10:31	8:19 8:59 9:29 10:09 10:39	8:27 9:07 9:37 10:17 10:47	8:32 9:12 9:42 10:22 10:52	8:37 9:17 9:47 10:27 10:57	8:40 9:20 9:50 10:30 11:00	D8:49 D9:29 10:00 10:40 11:10	8:57 9:37 10:06 10:46 11:16	9:01 9:41 10:10 10:50 11:20
10:55 11:25 12:05P 12:35 1:15 1:45 2:25	11:01 11:31 12:11P 12:41 1:21 1:51 2:31	11:11 11:41 12:21P 12:51 1:31 2:01 2:41 E2:55	11:19 11:49 12:29P 12:59 1:39 2:09 2:49	11:27 11:57 12:37P 1:07 1:47 2:17 2:57	11:32 12:02P 12:42 1:12 1:52 2:22 3:02	11:37 12:07P 12:47 1:17 1:57 2:27 3:07 E3:05	11:40 12:10P 12:50 1:20 2:00 2:30 3:10	D11:50 D12:19P 1:00 1:30 2:10 2:47 D3:19	11:56 12:27P 1:06 1:36 2:16 2:53 3:27	12:00P 12:31 1:10 1:40 2:20 2:57 3:31
2:58 3:40 4:10 4:50	3:04 3:46 4:16 4:56	3:14 R3:20 3:56 4:26 5:06	3:21 4:04 4:34 5:14	3:29 4:12 4:42 5:22	3:34 4:17 4:47 5:27	3:39 R3:30 4:22 4:52 5:32	3:42 4:25 4:55 5:35	3:52 4:35 5:05 5:45	3:58 4:41 5:11 5:51	4:02 4:45 5:15 5:55
5:20 6:00 6:28 7:08	5:26 6:06 6:34 7:14	5:36 6:16 6:44 7:24	5:44 6:24 X6:52✧ X7:32✧	5:52 6:32	5:57 6:37	6:02 6:42	6:05 6:45	6:15 6:55	6:21 7:01	6:25 7:05

Stop Codes
(for more
info, see
pg. 11)

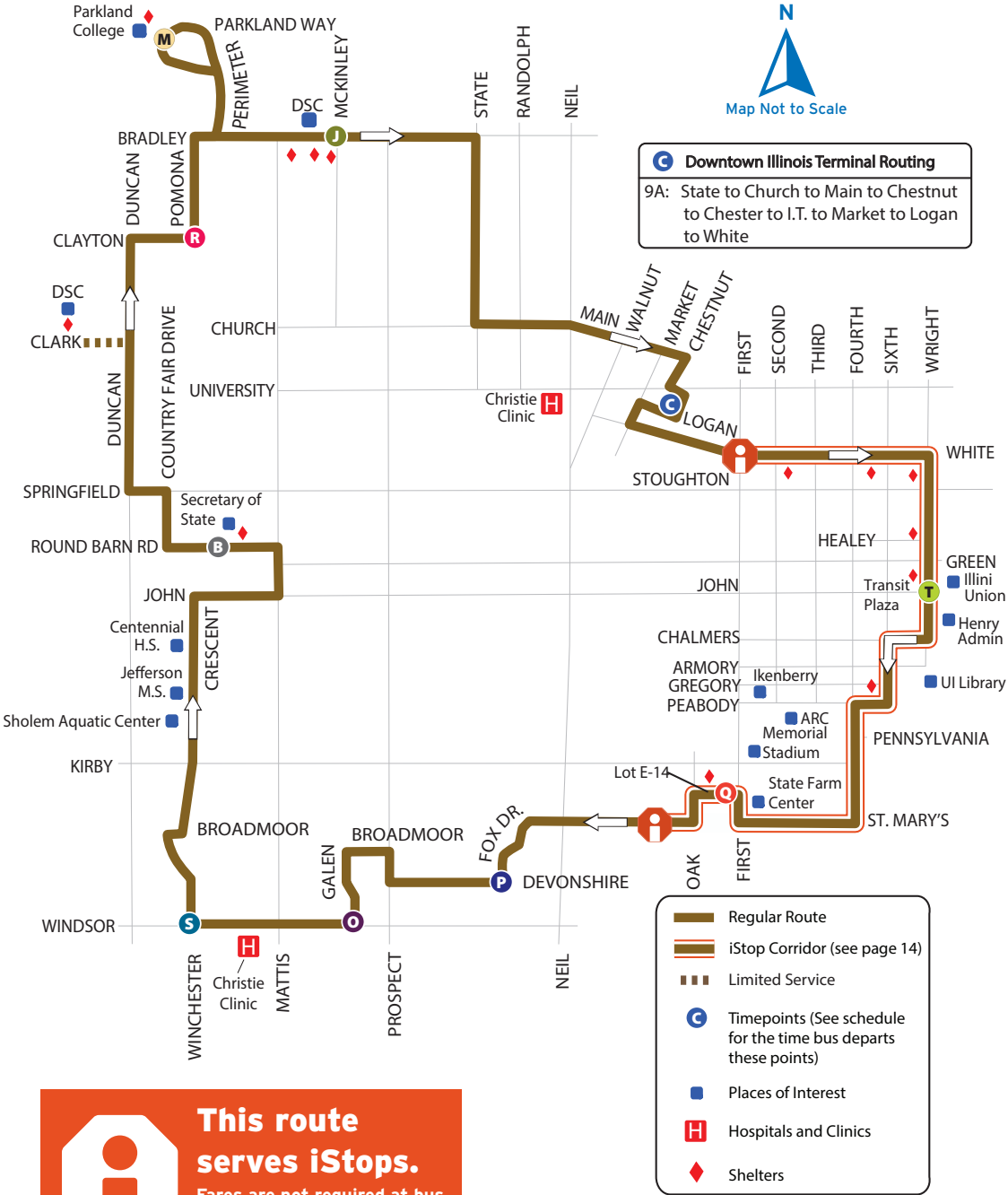
C, E, R See School Day/Route Footnotes on page 61.

D This trip serves the Clark Road DSC Facility. Trips serving the Clark Road Facility leave regular route at Duncan & Clark via Clark to DSC to Duncan to Clark to Duncan to regular 9A Brown.

X If passengers are still aboard, these trips will operate as far as Fourth & Kirby following the regular 9A Brown route.

✧ End of route.

- Weekday
- Evening
- Saturday
- Sunday



This route serves iStops.

Fares are not required at bus stops with an orange sign.

- Weekday
- Evening
- Saturday
- Sunday

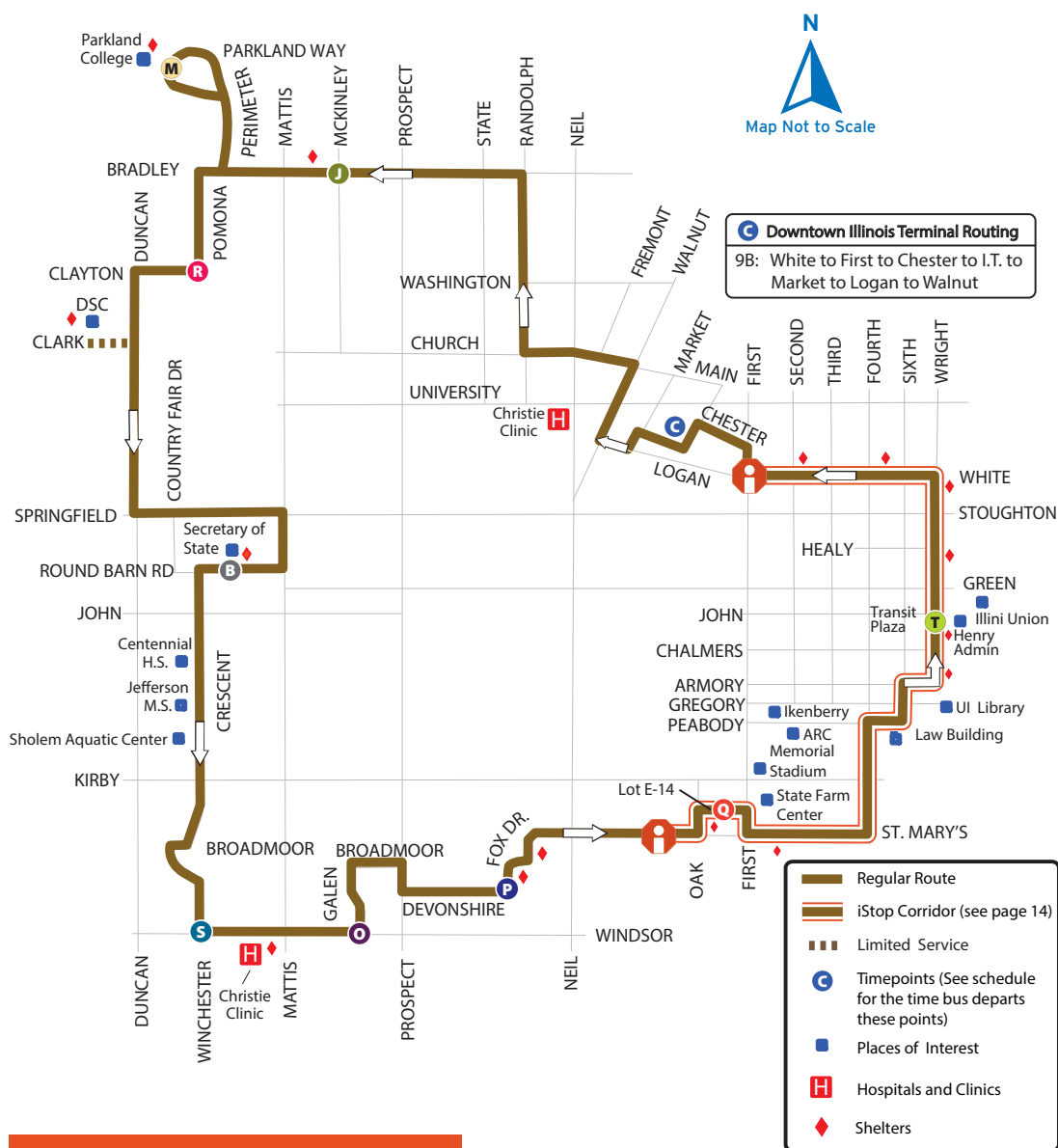
COUNTER-CLOCKWISE (PARKLAND TO SOUTHWOOD TO CAMPUS TO PARKLAND)

Parkland College (Main Stop)	Clayton & Pomona (NW Corner)	Round Barn Road (North Side)	Windsor & Winchester (NW Corner)	Galen & Windsor (NE Far Side)	Fox & Devonshire (NE Far Side)	Lot E, 14 (South Shelter)	Transit Plaza (NE Platform)	Illinois Terminal (Platform B)	Bradley & McKinley (NE Corner)	Parkland College (Main Stop)
M	R	B	S	O	P	Q	T	C	J	M
3534	1625	4568	3511	3250	3112	3513	6263	6462	7503	3534
		6:16A	6:23A	6:25A	6:31A	6:35A	V6:29A	6:35A	6:40A	6:45A*
							6:45	6:51	7:00	7:05
		7:01	7:09	7:11	7:17	7:22	6:58	7:06	7:15	7:20
		7:15	7:24	7:28	7:35	7:42	7:27	7:40	7:50	7:56
							7:50	7:59	8:09	8:15*
7:05A	7:08A			W7:28						
				7:45	8:05	8:10	8:18	8:27	8:37	8:43
7:25	7:28	7:35	7:45	7:48	8:05	8:10	8:18	8:27	8:37	8:43
8:00	C8:03	8:14	8:24	8:28	8:35	8:40	8:48	8:57	9:07	9:13
8:45	8:49	8:58	9:07	9:10	9:16	9:21	9:29	9:38	9:48	9:54
9:20	9:24	9:33	9:42	9:45	9:51	9:56	10:04	10:13	10:23	10:29
9:55	9:59	10:08	10:17	10:20	10:26	10:31	10:39	10:48	10:58	11:04
10:30	10:34	10:43	10:52	10:55	11:01	11:06	11:14	11:23	11:33	11:39
11:05	11:09	11:18	11:27	11:30	11:36	11:41	11:49	11:58	12:08P	12:14P
11:40	11:44	11:53	12:02P	12:05P	12:11P	12:16P	12:24P	12:33P	12:43	12:49
12:15P	C12:19P	12:28P	12:37	12:40	12:46	12:51	12:59	1:08	1:18	1:24
12:49	12:53	1:02	1:11	1:14	1:20	1:25	1:33	1:42	1:52	1:58
1:29	1:33	1:42	1:51	1:54	2:00	2:05	2:13	2:22	2:32	2:38
									E2:57	E3:04
1:59	2:03	2:12	2:21	2:24	2:30	2:35	2:43	2:52	3:02	3:08
									F3:12	F3:19
2:39	2:43	2:52	3:07	3:10	3:16	3:21	3:29	3:38	3:48	3:54
3:09	C3:13	3:22	3:37	3:40	3:46	3:51	3:59	4:08	4:18	4:24
3:55	3:59	4:08	4:17	4:20	4:26	4:31	4:39	4:48	4:58	5:04
4:25	4:29	4:38	4:47	4:50	4:56	5:01	5:09	5:18	5:28	5:34
5:10	5:14	5:23	5:32	5:35	5:41	5:46	5:54	6:03	6:13	6:19
5:40	5:44	5:53	6:02	6:05	6:11	6:16	6:24	6:33	6:43	6:49
6:25	6:29	6:38	6:47	6:50	6:56	7:01	7:09*			
6:50	6:54	7:03	7:12	7:15	7:21	7:26	7:34*			

Stop Codes
(for more
info, see
pg. 11)

- C This trip serves Clark & Duncan area via Duncan to Clark, then west on Clark to DSC and turn around to Duncan to Springfield to regular route.
- E, F, W See School Day/Route Footnotes on page 61.
- V This trip is continued from the 22 Illini. Please refer to the 22 Illini for exact routes and schedule.
- ❖ End of route.





This route serves iStops.

Fares are not required at bus stops with an orange sign.

- Weekday
- Evening
- Saturday
- Sunday

WESTBOUND							
Brownfield & Columbia (East Side)	High Cross & Kyle (NW Corner)	Town & Country Apts. (North Side)	Lincoln Square (Garage South)	Chemical & Life Sciences	Lot E-14 (South Shelter)	Prospect & Kirby (NW Far Side)	Devonshire & Mayfair (SW Corner)
3656	3615	6603	2571	6242	3513	5725	3102
6:39A 7:14	6:45A 7:20	6:25A 6:52 7:27	6:35A 7:03 7:40	6:45A 7:09 7:47	6:51A 7:15 7:54*	6:16A 6:57 7:22	6:22A 7:03 7:28
						7:43	P7:49
7:41	7:47	7:53	7:50 8:00 8:10	7:57 8:07 8:17	8:04 8:14* 8:24*	8:11	8:19
			8:20 8:30 8:40	8:27 8:37 8:47	8:34 8:44* 8:54*	8:41	8:49
8:15	8:21	8:28	8:50 9:00	8:57 9:07	9:04 9:14*	9:11	9:19
8:45	8:51	8:58	9:10 9:20	9:17 9:27	9:24* 9:34	9:41	9:49
9:15	9:21	9:28	9:30 9:40	9:37 9:47	9:44* 9:54*		
9:45	9:51	9:58	9:50 10:10	9:57 10:17	10:04 10:14*	10:11	10:19
10:10	10:16	10:22	10:30 10:40	10:37 10:47	10:44 10:54*	10:51	10:59
		C10:44	10:50 11:00	10:57 11:07	11:04* 11:14*		
		C11:04	11:10 11:20	11:17 11:27	11:24 11:34*	11:31	11:39
		C11:24	11:30 11:40	11:37 11:47	11:44* 11:54*		
		C11:44	11:50 12:00P	11:57 12:07P	12:04P 12:14*	12:11P	12:19P
		C12:04P	12:10 12:20	12:17 12:27	12:24* 12:34*		
		C12:24	12:30 12:40	12:37 12:47	12:44 12:54*	12:51	12:59
		C12:44	12:50 1:00	12:57 1:07	1:04* 1:14*		
		C1:04	1:10 1:20	1:17 1:27	1:24 1:34*	1:31	1:39
		C1:24	1:30 1:40	1:37 1:47	1:44 1:54*		
		C1:44	1:50 2:00	1:57 2:07	2:04 2:14*	2:11	2:19
		C2:04	2:10 2:20	2:17 2:27	2:24* 2:34*		
		C2:24	2:30 2:40	2:37 2:47	2:44 2:54*	2:51	2:59
		C2:44	2:50 3:00	2:57 3:07	3:04 3:14*	3:11	3:19
2:55P	3:01P	3:08	3:10 3:20	3:17 3:27	3:24* 3:34*	3:41	3:49
			3:30 3:40	3:37 3:47	3:44* 3:54*		
3:35	3:41	3:48	3:50 4:00 4:10 4:20	3:57 4:07 4:17 4:27	4:04 4:14* 4:24* 4:34*	4:11	4:19
4:05	4:11	4:18	4:30 4:40	4:37 4:47	4:44 4:54*	4:51	4:59
4:35	4:41	4:48	4:50 5:00	4:57 5:07	5:04* 5:14*	5:21	5:29
			5:10 5:20	5:17 5:27	5:24* 5:34*		
5:05	5:11	5:18	5:30 5:40 5:50	5:37 5:47 5:57	5:44 5:54* 6:04*	5:51	5:59
5:45	5:51	5:58	6:10 6:40	6:17 6:47	6:24 6:54*	6:31	6:39

Stop Codes
(for more
info, see
pg. 11)

Gold shading denotes Gold Hopper trips operating between Lincoln Square and Lot E-14.

- C These trips go Broadway to Kerr to Cunningham to Perkins to Eastern to Kerr to Broadway to Lincoln Square to regular route.
- P This trip operates from Kirby & Coronado via Kirby to Fourth to Gregory and back to regular route.
- * End of route.

EASTBOUND						
Mattis & Broadmoor (SE Corner) A	Prospect & Kirby (SW Corner) K	Lot E-14 (North Shelter) Q	Krannert Center (East Side Shelter) P	Lincoln Square (Courthouse) F	Town & Country Apts. (South Side) J	Brownfield & Columbia (East Side) B
6025	5725	3513	0543	5137	6603	3656
6:25A 7:05 7:31 7:51	6:28A 7:08 7:34 7:54	6:34A 7:15 7:45 7:55 8:05	6:40A 7:21 7:54 8:04 8:14	7:27A 8:00 8:10* 8:20*	7:36A 8:10 	7:41A 8:15
8:21	8:24	8:15 8:25 8:35 8:45 8:55	8:24 8:34 8:44 8:54 9:04	8:30 8:40* 9:50 9:00* 9:10*	8:40 9:10 	8:45 9:15
8:51	8:54	9:05 9:15 9:25	9:14 9:24 9:34	9:30 9:30* 9:40*	9:40 	9:45
9:21	9:24	9:35 9:45 9:55	9:44 9:54 10:04	9:55 10:00* 10:10*	10:05 	10:10
9:51	9:54	10:05 10:25	10:14 10:34	10:30 10:40*	C10:40 	
10:21	10:24	10:35 10:45	10:44 10:54	10:52 11:00*	C11:00 	
10:41	10:44	10:55 11:05	11:04 11:14	11:12 11:20*	C11:20 	
11:01	11:04	11:15 11:25	11:24 11:34	11:32 11:40*	C11:40 	
11:41	11:44	11:35 11:45 11:55 12:05P	11:46 11:54A 12:04P 12:14P	11:52 12:00* 12:12 12:20*	C12:00P C12:20 	
12:21P	12:24P	12:15 12:25 12:35 12:45 12:55 1:05	12:24 12:34 12:44 12:54 1:06 1:14	12:32 12:40* 12:52 1:00* 1:12 1:20*	C12:40 C1:00 C1:20 	
1:01	1:04	1:15 1:45	1:24 1:54	1:32 2:00*	C1:40 	
1:41	1:44	1:55 2:05 2:15 2:25 2:35 2:45	2:04 2:14 2:24 2:34 2:44 2:54	2:12 2:20* 2:32 2:42 2:50* 3:00* S3:15 3:10* 3:22 3:30* 3:40* 3:50 4:10*	C2:20 C2:40 2:50 3:30 	 2:55P
3:01	3:04	3:05 3:15 3:25 3:35 3:45 3:55	3:14 3:24 3:34 3:44 3:54 4:04	4:20 4:30* 4:40* 4:50 5:00* 5:10* 5:20*	4:30 4:00 5:00 	3:35 4:05
3:21	3:24	4:05 4:15 4:25 4:35 4:45 5:05	4:14 4:24 4:34 4:44 4:54 5:14	4:20 4:30* 4:40* 4:50 5:00* 5:10* 5:20*	4:30 5:00 5:40 	4:35 4:05 5:45
4:21	4:24	4:45 4:55 5:05 5:15 5:25 5:35	4:44 4:54 5:04 5:24 5:34 5:44	5:00 5:10* 5:20* 5:30 5:40* 5:50*	5:00 5:40 6:10 	5:05 5:45 6:15
5:01	5:04	5:45 5:55 6:05	5:54 6:04 6:14	6:00 6:10* 6:20*	6:10 	6:15
5:31	5:34	6:15	6:24	6:30	6:40*	
6:01	6:04					
6:41	6:44	6:55	7:04	7:10	7:20*	

Stop Codes
(for more
info, see
pg. 11)



Gold shading denotes Gold Hopper trips operating between Lincoln Square and Lot E-14.

C These trips go east on Kerr from Broadway to Cunningham to Perkins to Eastern to Kerr to Broadway to Lincoln Square to regular route.

S See School Day/Route Footnotes on page 61.

P This trip operates from Kirby & Coronado via Kirby to Fourth to Gregory and back to regular route.

* End of route.

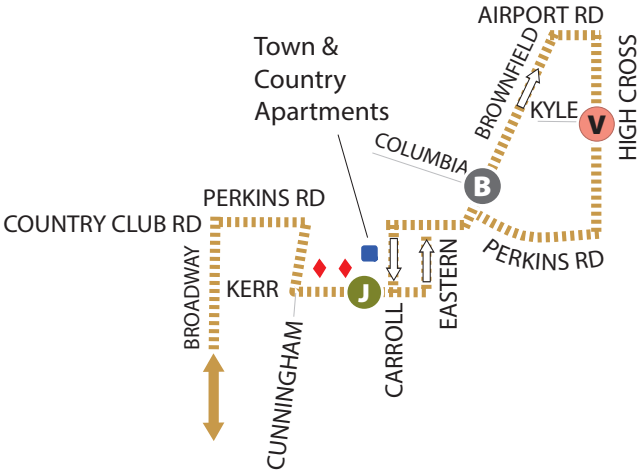
- Weekday
- Evening
- Saturday
- Sunday

Hoppers run frequently and operate along the central portion of their parent route. The striped area on this map designates the path of the Gold Hopper. The times highlighted on the timetable are the Gold Hopper trips. To distinguish the **Gold** route from its shortened Gold Hopper route, look for the "Hopper" designation on the destination sign of an operating bus as shown below.

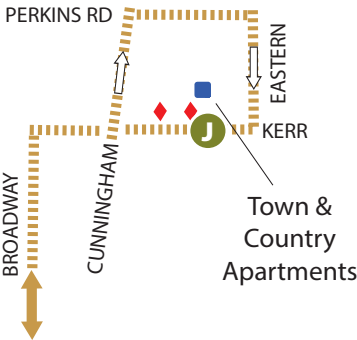


AM & PM

Before 10:32A & After 2:32 PM



MIDDAY



Midday trips departing Lincoln Square from 10:32A through 2:32P operate Broadway to Kerr to Cunningham to Perkins to Eastern to Kerr to Broadway.

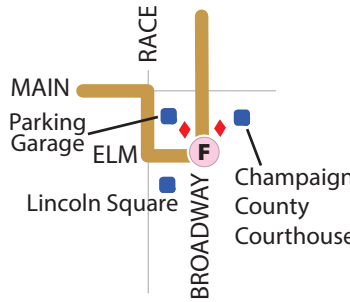


**This route
serves iStops.**

Fares are not required at bus stops with an orange sign.

DOWNTOWN URBANA

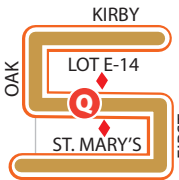
Regular Gold
Operates as Shown Below:



SEE
PAGE AT
LEFT

LOT E-14

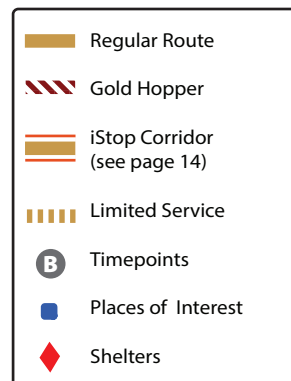
Regular Gold
Operates as
Shown Below:



When serving the Lincoln Square area, Gold Eastbound trips serve the Courthouse on Broadway. Gold/Gold Hopper Westbound trips serve the Parking Garage South Stop.

Before Noon, the 10E Gold operates Kirby to Prospect to Balboa to Dover to Coronado to Kirby.

After Noon, the 10W Gold operates Kirby to Coronado to Dover to Balboa to Prospect to Kirby.

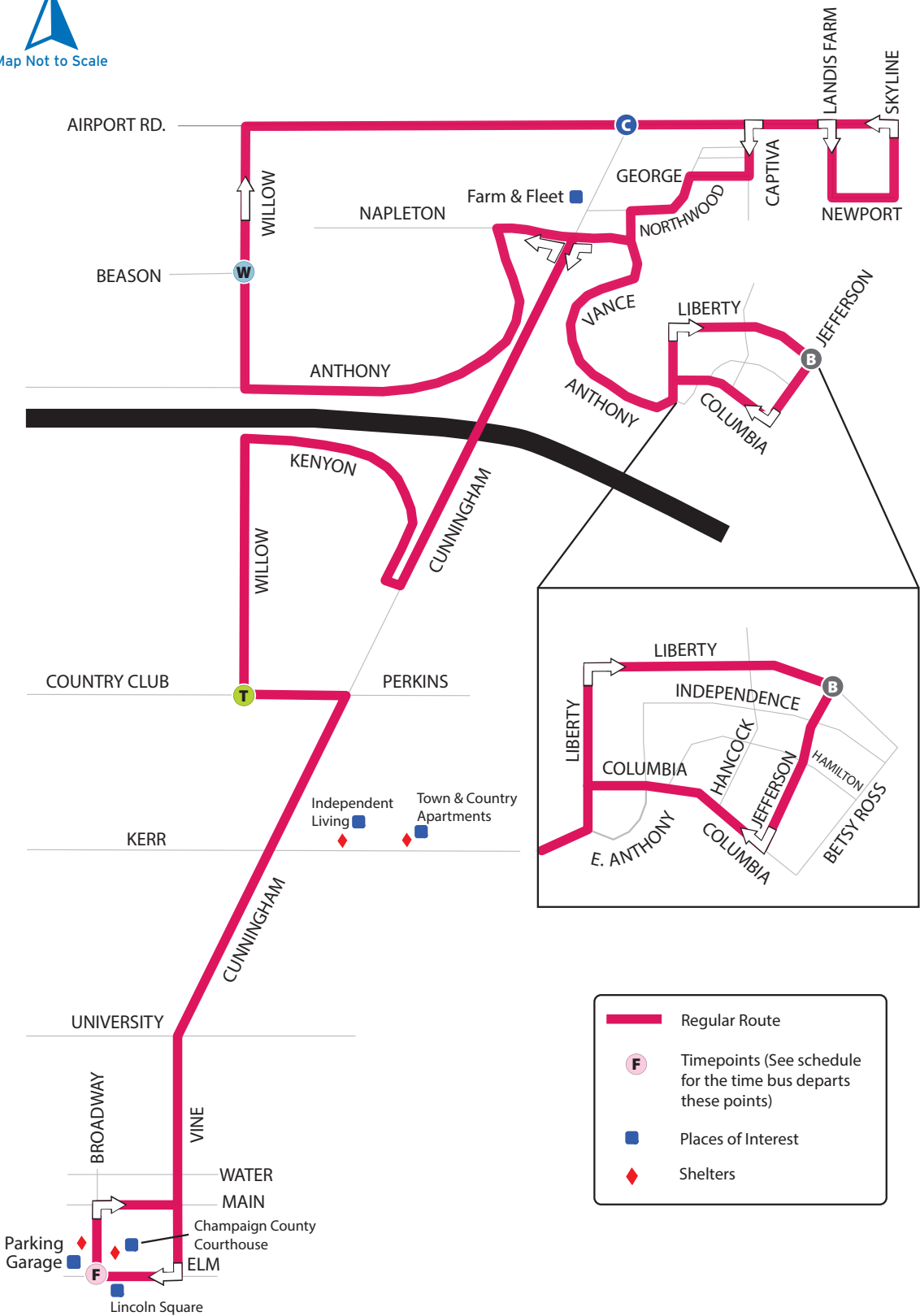


- Weekday
- Evening
- Saturday
- Sunday

NORTHBOUND					SOUTHBOUND		
Lincoln Square (Courthouse)	Country Club & Willow (NE Corner)	Willow & Beason (SE Corner)	Airport & Cunningham (SW Corner)	Airport & Cunningham (SW Corner)	Liberty & Jefferson (SW Corner)	Country Club & Willow (NW Corner)	Lincoln Square (Courthouse)
F	T	W	C	C	B	T	F
5137	2223	3841	7442	7442	3258	2223	5137
7:00A	7:05A	7:11A	7:14A	7:14A	7:23A	7:30A	7:35A
7:40	7:45	7:51	7:54	7:54	8:03	8:10	8:15
8:20	8:25	8:31	8:34	8:34	8:43	8:50	8:55
9:00	9:05	9:11	9:14	9:14	9:23	9:30	9:35*
4:06P	4:11P	4:17P	4:20P	4:20P	4:29P	4:36P	4:41P
4:46	4:51	4:57	5:00	5:00	5:09	5:16	5:21
5:26	5:31	5:37	5:40	5:40	5:49	5:56	6:01
6:06	6:11	6:17	6:20	6:20	6:29	6:36	6:41
6:46	6:51	6:57	7:00	7:00	7:09	7:16	7:21
S This trip continues as the 110 Ruby North. Please refer to the 110 Ruby Evening for exact route and schedule.							
* End of route.							

Stop Codes
(for more
info, see
pg. 11)





Weekday

Evening

Saturday

Sunday

Weekday

Operates during UI Fall and Spring semesters ONLY. Does not operate during UI Breaks (Fall, Winter, and Spring) or Summer Sessions. See next page for non-UI service schedule.
See page 3 for a complete service calendar.

Evening

Saturday

Sunday

WESTBOUND					EASTBOUND		
Orchard Downs (South Shelter)	Pennsylvania Avenue Residence Hall (PAR)	Illini Union (North Shelter)	Illinois Terminal (Platform C)	Illinois Terminal (Platform C)	Illini Union (South Shelter)	Florida Avenue Residence Hall (FAR)	Orchard Downs (South Shelter)
N	O	E	C	C	E	O	N
7317	5524	2115	4217	4217	6451	1366	7317
6:40A	6:45A	6:52A	6:59A	6:40A	6:47A	6:54A	6:59A
	6:55	7:02	7:09	7:00	7:07	7:14	7:19
7:00	7:05	7:12	7:19	7:10	7:17	P7:24*	
7:20	7:25	7:32	M7:39	7:20	7:27	7:34	7:39
				M7:40	7:47	7:54	7:59
7:40	7:35	7:42	7:49	7:50	7:57	P8:04*	
8:00	7:45	7:52	7:59	8:00	8:07	8:14	8:19
	8:05	8:12	8:19	8:20	8:27	P8:34*	
8:20	8:15	8:22	8:29	8:30	8:37	8:44	8:49
	8:25	8:32	8:39	8:40	8:47	P8:54*	
8:50	8:45	8:52	8:59	9:00	9:07	9:14	9:19
	8:55	9:02	9:09	9:10	9:17	P9:24*	
9:20	9:05	9:12	9:19	9:20	9:27	9:34	9:39
	9:25	9:32	9:39	9:40	9:47	P9:54*	
	9:35	9:42	9:49	9:50	9:57	10:04	10:09
9:40	9:45	9:52	9:59	10:00	10:07	P10:14*	
10:10	10:05	10:12	10:19	10:20	10:27	10:34	10:39
	10:15	10:22	10:29	10:30	10:37	P10:44*	
10:40	10:25	10:32	10:39	10:40	10:47	10:54	10:59
	10:45	10:52	10:59	11:00	11:07	P11:14*	
11:00	10:55	11:02	11:09	11:10	11:17	11:24	11:29
	11:05	11:12	11:19	11:20	11:27	P11:34*	
11:30	11:25	11:32	11:39	11:40	11:47	11:54	11:59
	11:35	11:42	11:49	11:50	11:57	P12:04P*	
	11:45	11:52	11:59	12:00P	12:07P	12:14	12:19P
12:00P	12:05P	12:12P	12:19P	12:20	12:27	P12:34*	
	12:15	12:22	12:29	12:30	12:37	12:44	12:49
12:20	12:25	12:32	12:39	12:40	12:47	P12:54*	
	12:45	12:52	12:59	1:00	1:07	1:14	1:19
12:50	12:55	1:02	1:09	1:10	1:17	P1:24*	
1:20	1:05	1:12	1:19	1:20	1:27	1:34	1:39
	1:25	1:32	1:39	1:40	1:47	P1:54*	
1:40	1:35	1:42	1:49	1:50	1:57	2:04	2:09
	1:45	1:52	1:59	2:00	2:07	P2:14*	
	2:05	2:12	2:19	2:20	2:27	2:34	2:39
2:10	2:15	2:22	2:29	2:30	2:37	P2:44*	
	2:25	2:32	2:39	2:40	2:47	2:54	2:59
2:40	2:45	2:52	2:59	3:00	3:07	P3:14*	
	2:55	3:02	3:09	3:10	3:17	3:24	3:29
3:00	3:05	3:12	3:19	3:20	3:27	P3:34*	
	3:25	3:32	3:39	3:40	3:47	3:54	3:59
3:30	3:35	3:42	3:49	3:50	3:57	P4:04*	
	3:45	3:52	3:59	4:00	4:07	4:14	4:19
4:00	4:05	4:12	4:19	4:20	4:27	P4:34*	
	4:15	4:22	4:29	4:30	4:37	4:44	4:49
4:20	4:25	4:32	4:39	4:40	4:47	P4:54*	
	4:45	4:52	4:59	5:00	5:07	5:14	5:19
4:50	4:55	5:02	5:09	5:10	5:17	P5:24*	
	5:05	5:12	5:19	5:20	5:27	5:34	5:39
5:20	5:25	5:32	5:39	5:40	5:47	P5:54*	
	5:35	5:42	5:49	5:50	5:57	6:04	6:09
5:40	5:45	5:52	5:59	6:00	6:07	P6:14*	
	6:05	6:12	6:19	6:20	6:27	6:34	6:39
6:10	6:15	6:22	6:29	6:30	6:37	6:44*	
	6:25	6:32	6:39	6:40	6:47	6:54	E6:59
6:40	6:45	6:52	6:59	7:00	7:07	7:14	E7:19

Stop Codes
(for more info, see pg. 11)

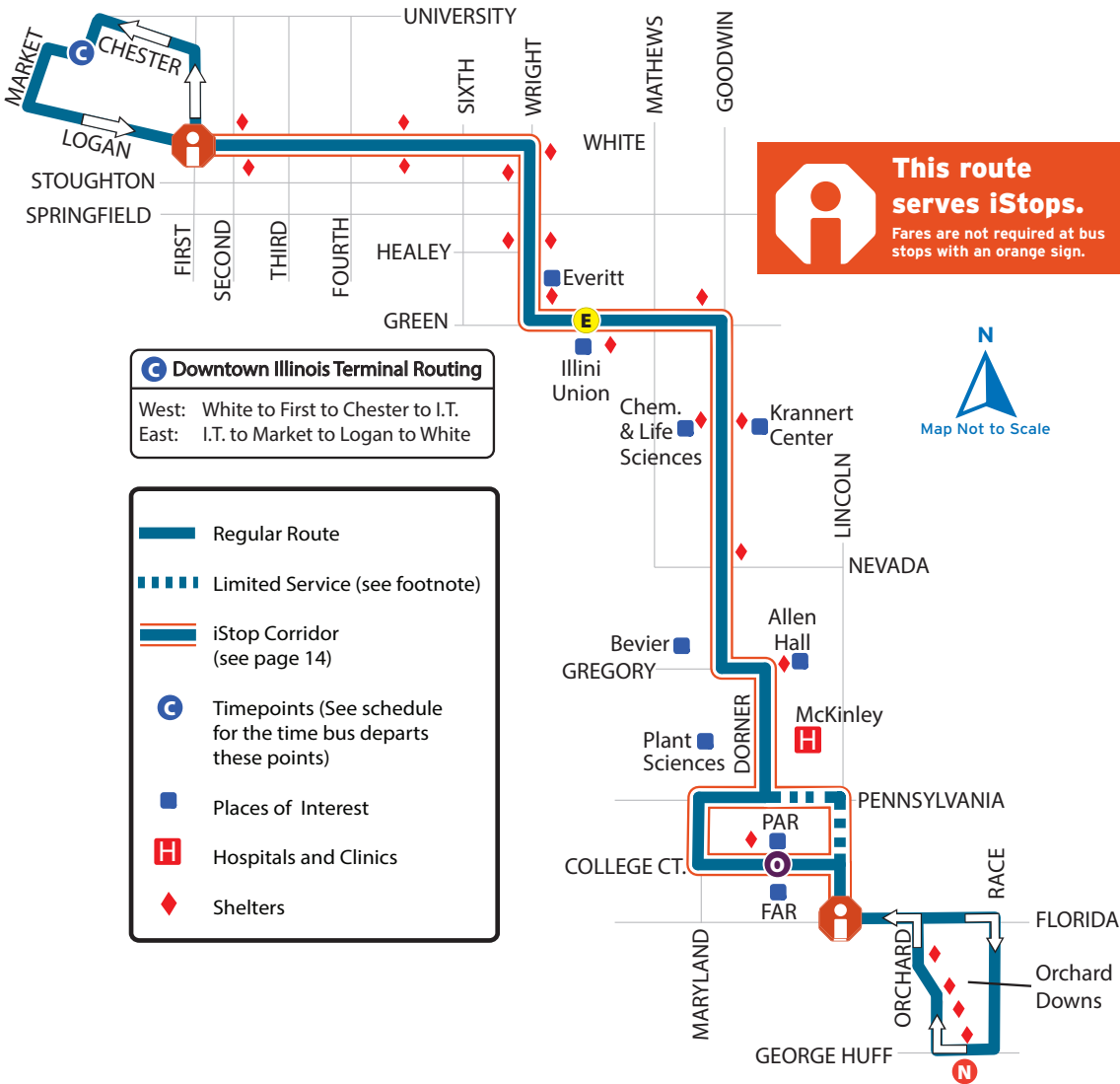
- E This trip continues as the 120 Teal Evening. Please refer to the 120 Teal Evening for exact route and schedule.
- P This trip enters PAR via Dorner to Pennsylvania to Lincoln to College Court.
- M These trips bypass Platform C at Illinois Terminal and stop on Market Street north of Platform D.
- ❖ End of route.

WESTBOUND					EASTBOUND		
Orchard Downs (South Shelter)	Pennsylvania Avenue Residence Hall (PAR)	Illini Union (North Shelter)	Illinois Terminal (Platform C)	Illinois Terminal (Platform C)	Illini Union (South Shelter)	Florida Avenue Residence Hall (FAR)	Orchard Downs (South Shelter)
N	O	E	C	C	E	O	N
7317	5524	2115	4217	4217	6451	1366	7317
6:40A	6:45A	6:52A	6:59A	6:59A	7:06A	7:11A	7:16A
7:16	7:21	7:28	7:35	7:35	7:42	7:50	7:55
7:36	7:41	7:48	7:55	7:55	8:02	8:10	8:15
7:56	8:01	8:08	8:15	8:15	8:22	8:30	8:35
Trips operate every 20 minutes at the following times each hour							
:16	:21	:28	:35	:35	:42	:50	:55
:36	:41	:48	:55	:55	:02	:10	:15
:56	:01	:08	:15	:15	:22	:30	:35
Last Trips							
6:16	6:21	6:28	6:35	6:35	6:42	6:50	E6:55
6:36	6:41	6:48	6:55	6:55	7:02	7:10	E7:15

Stop Codes
(for more
info, see
pg. 11)

Operates During UI
Breaks (Fall, Winter, and
Spring) and Summer
Sessions ONLY.
See page 3 for a
complete service
calendar.







E This trip continues as the 120 Teal Evening. Please refer to the 120 Teal Evening for exact route and schedule.









- Weekday
- Evening
- Saturday
- Sunday

Weekday
Evening
Saturday
Sunday

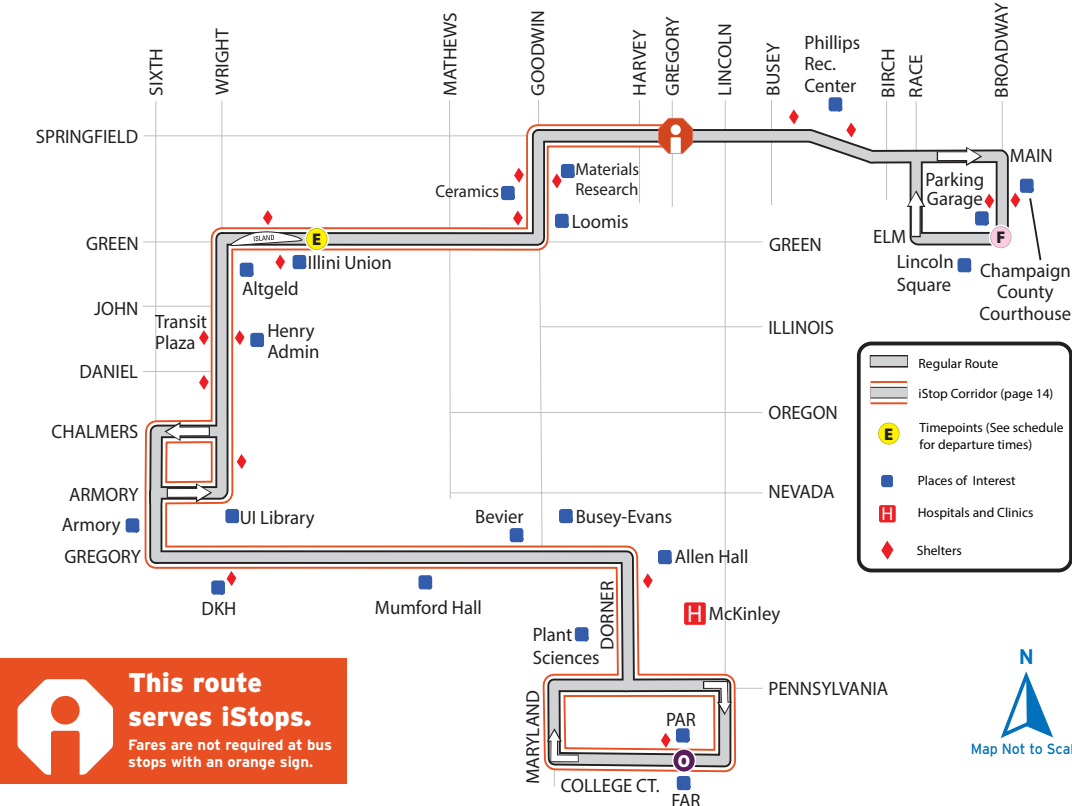
Operates during UI Fall and Spring semesters.
See page 3 for a service calendar.

NORTHBOUND			SOUTHBOUND		
 Pennsylvania Avenue Residence Hall (PAR)	 Illini Union (South Shelter)	 Lincoln Square (Garage South)	 Lincoln Square (Garage South)	 Illini Union (Island Shelter)	 Pennsylvania Avenue Residence Hall (PAR)
5524	6451	2571	2571	6451	5524
7:55A 8:10 8:21	8:02A 8:17 8:28	8:09A 8:24 8:35	7:40A 8:00 8:15 8:30 8:45	7:48A 8:08 8:23 8:38 8:53	7:55A 8:15 8:30 8:45 9:00
Trips operate every 15 minutes at the following times each hour					
:36 :51 :06 :21	:43 :58 :13 :28	:50 :05 :20 :35	:00 :15 :30 :45	:08 :23 :38 :53	:15 :30 :45 :00
Continues as follows					
1:21 1:41 1:56 2:11 2:26	1:28 1:48 2:03 2:18 2:33	1:35 1:55 2:10 2:25 2:40	1:45 2:00 2:15 2:30 2:45	1:53 2:08 2:23 2:38 2:53	2:00 2:15 2:30 2:45 3:00
Trips operate every 15 minutes at the following times each hour					
:41 :56 :11 :26	:48 :03 :18 :33	:55 :10 :25 :40	:00 :15 :30 :45	:08 :23 :38 :53	:15 :30 :45 :00
Last trips					
6:26 6:41 6:56	6:33 6:48 7:03	6:40 6:55 7:10*	6:45 6:55	6:53 7:03	7:00 E7:10
E These trips continue as a 130 Silver Evening. See schedule on page 79. * End of route.					

Operates During UI Breaks (Fall, Winter, Spring and Summer Sessions ONLY).
See page 3 for a service calendar.

NORTHBOUND			SOUTHBOUND		
 PAR	 Illini Union (South Shelter)	 Lincoln Square (Garage South)	 Lincoln Square (Garage South)	 Illini Union (Island Shelter)	 PAR
5524	6451	2571	2571	6451	5524
8:06A	8:13A	8:20A	7:50A 8:10 8:30	7:58A 8:18 8:38	8:05A 8:25 8:45
Trips operate every 20 minutes at the following times each hour					
:06 :26 :46	:13 :33 :53	:20 :40 :00	:30 :50 :10	:38 :58 :18	:45 :05 :25
Last trips					
6:26 6:46	6:33 6:53	L6:40 7:00+	6:10 6:30	6:18 6:38	6:25 6:45
L Continues as a 130 Silver Evening Limited. See page 79. + End of route.					

Stop Codes
(for more info, see pg. 11)

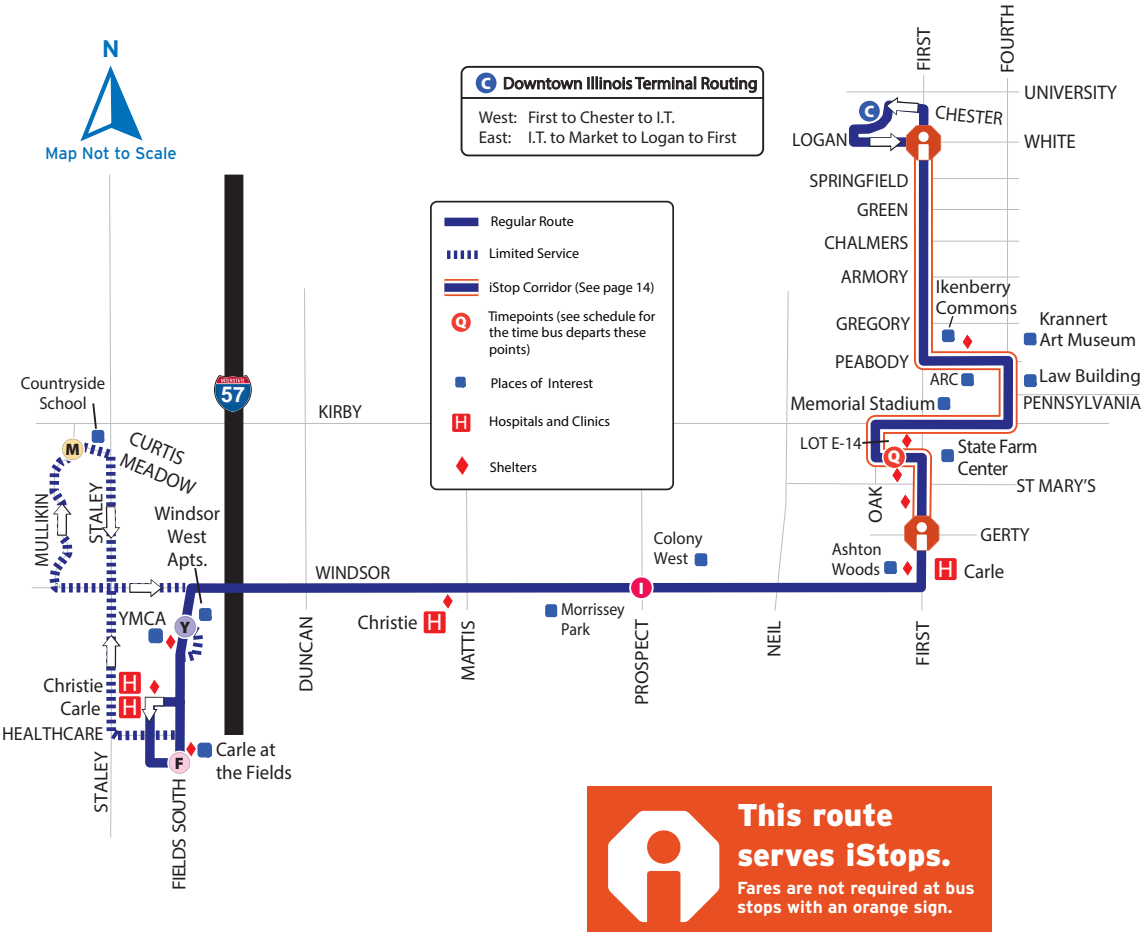


WESTBOUND							EASTBOUND				
Illinois Terminal (Platform B)	Lot E-14 (South Shelter)	Windsor & Prospect (NE Corner)	Stevens Family YMCA (West Side)	Carle/Health Alliance (Fields South Drive)	Mullikin & Curtis Meadow (SE Corner)	Mullikin & Curtis Meadow (SE Corner)	Carle/Health Alliance (Fields South Drive)	Stevens Family YMCA (East Side)	Windsor & Prospect (SW Corner)	Lot E-14 (North Shelter)	Illinois Terminal (Platform B)
C	Q	I	Y	F	M	M	F	Y	I	Q	C
6462	3513	2641	0209	1842	2266	2266	1842	0209	2641	3513	6462
7:45A 8:50 9:50 10:50 11:50	7:55A 9:00 10:00 11:00 12:00P	8:01A 9:05 10:05 11:05 12:05P	8:06A 9:12 10:12 11:12 12:12P	8:09A 9:14 10:14 11:14 12:14P	8:17A 9:22	8:18A 9:22	10:19A 11:19 12:19P	8:24A 9:27 10:21 11:21 12:21P	8:31A 9:34 10:28 11:28 12:28P	8:38A 9:41 10:35 11:35 12:35P	8:48A 9:50 10:45 11:45 12:45P
12:50P 1:50 2:50 3:50 4:57 6:08	1:00 2:00 3:00 4:00 5:07 6:18	1:05 2:05 3:05 4:05 5:12 6:23	1:12 2:12 3:12 4:12 5:19 6:30	1:14 2:14 3:14 4:14 5:21 6:32	5:29P 6:40	5:29P 6:42	1:19 2:19 3:19 4:19	1:21 2:21 3:21 4:21 5:35 6:47	1:28 2:28 3:28 4:28 5:42 6:54	1:35 2:35 3:35 4:35 5:49 7:01	1:45 2:45 3:45 4:45 5:59 7:10P

❖ End of route.

Stop Codes
(for more
info, see
pg. 11)

- Weekday
- Evening
- Saturday
- Sunday

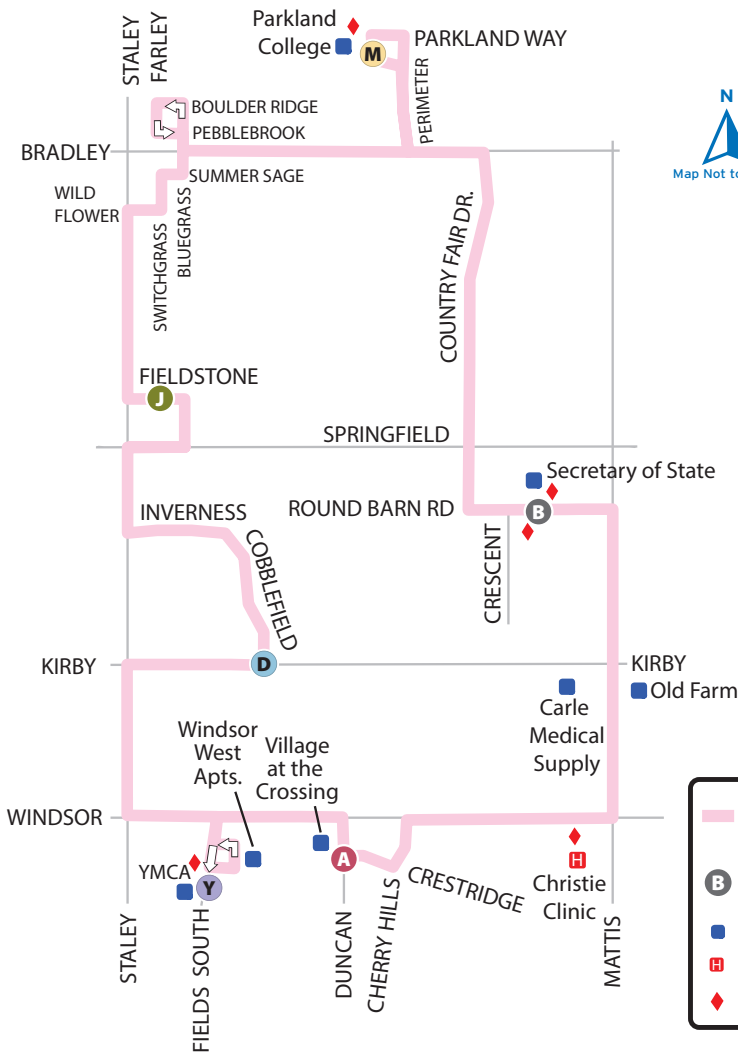


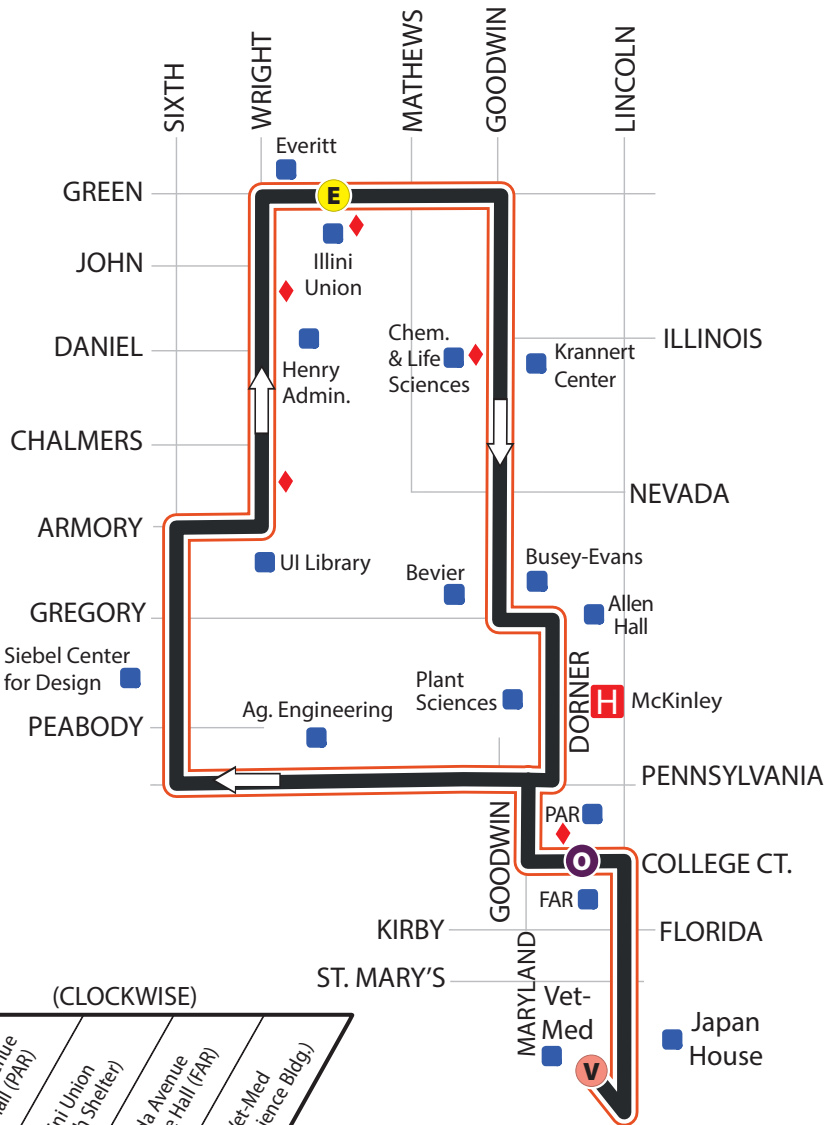
- Weekday
- Evening
- Saturday
- Sunday

B (COUNTER-CLOCKWISE)						
Round Barn Road (North Side)	Parkland College (Main Stop)	Fieldstone at Horizon Hobby (South Side)	Kirby & Cobblefield (NW Corner)	Stephens Family YMCA (West Side)	Duncan & Crestridge (SE Far Side)	Round Barn Road (North Side)
B	M	J	D	Y	A	B
4568	3534	0600	5563	0209	0269	4568
6:35A 7:31 8:16 9:01 9:46	6:43A 7:41 8:26 9:11 9:56	6:54A 7:52 8:37 9:22 10:07	6:59A 7:57 8:42 9:27 10:12	7:08A 8:02 8:47 9:32 10:17	7:12A 8:06 8:51 9:36 10:21	7:30A 8:16 9:01 9:46 10:31
10:31 11:16 12:01P 12:46 1:31	10:41 11:26 12:11P 12:56 1:41	10:52 11:37 12:22P 1:07 1:52	10:57 11:42 12:27P 1:12 1:57	11:02 11:47 12:32P 1:17 2:02	11:06 11:51 12:36P 1:21 2:06	11:16 12:01P 12:46 1:31 2:16
2:16 X2:45 R2:45 Y2:50 3:01	2:26	2:37	2:42	2:47	2:51	3:01
Z3:28 S3:28 3:46 4:31 5:16 6:01	3:11 3:56 4:41 5:26 6:11	3:22 4:07 4:52 5:37 6:22	3:27 4:12 4:57 5:42 6:27	3:32 4:17 5:02 5:47 6:32	3:36 4:21 5:06 5:51 6:36	3:46 4:31 5:16 6:01 6:46*

Stop Codes (for more info, see pg. 11)

R, S, X, Y, Z See School Day/Route Footnotes on page 61.
* End of route.





- Weekday
- Evening
- Saturday
- Sunday

(CLOCKWISE)

Ver-Med (Basic Science Bldg.) V	Pennsylvania Avenue Residence Hall (PAR) O	Illini Union (South Shelter) E	Florida Avenue Residence Hall (FAR) O	Ver-Med (Basic Science Bldg.) V
5511	5524	6451	1366	5511
7:30A	7:33A	7:20A	7:27A	7:30A
8:00	8:03	7:42	7:50	7:53
8:30	8:33	8:12	8:20	8:23
9:00	9:03	8:42	8:50	8:53
9:30	9:33	9:12	9:20	9:23
10:00	10:03	9:42	9:50	9:53
10:30	10:33	10:12	10:20	10:23
11:00	11:03	10:42	10:50	10:53
11:30	11:33	11:12	11:20	11:23
12:00P	12:03P	11:42	11:50	11:53
12:30	12:33	12:12P	12:20P	12:23P
1:00	1:03	12:42	12:50	12:53
1:30	1:33	1:12	1:20	1:23
2:00	2:03	1:42	1:50	1:53
2:30	2:33	2:12	2:20	2:23
3:00	3:03	2:42	2:50	2:53
3:30	3:33	3:12	3:20	3:23
4:00	4:03	3:42	3:50	3:53
4:30	4:33	4:12	4:20	4:23
5:00	5:03	4:42	4:50	4:53
5:30	5:33	5:12	5:20	5:23
6:00	6:03	5:42	5:50	5:53
6:30	6:33	6:12	6:20	6:23
7:00	7:03	6:42	6:50	6:53
		7:12	7:20	7:23*

* End of route.

Stop Codes
(for more
info, see
pg. 11)

Regular Route

iStop Corridor
(See page 14)

Timepoints

Places of Interest

Hospitals and Clinics

Shelters

This route serves iStops.

Fares are not required at bus stops with an orange sign.

Weekday

Evening

Saturday

Sunday

Operates during UI Fall and Spring semesters ONLY.
See page 3 for a complete service calendar.


NORTHBOUND										SOUTHBOUND									
Pennsylvania Avenue Residence Hall (PAR)										Pennsylvania Avenue Residence Hall (PAR)									
Illinois St. Residence Hall (North Side)										Illinois St. Residence Hall (South Side)									
Gregory at Library (North Side)										Gregory at Library (South Side)									
Third & Daniel (SW Corner)										Third & Daniel (NW Far Side)									
Illini Union (South Shelter)										Illini Union (Island Shelter)									
University & Goodwin (SE Corner)										University & Goodwin (NE Corner)									
Lincoln & Killarney (NE Corner)										Lincoln & Killarney (NE Corner)									
Lincoln & Killarney (NE Corner)										Goodwin & Clark (NW Corner)									
Illini Union (Island Shelter)										Illini Union (Island Shelter)									
Third & Daniel (NW Far Side)										Third & Daniel (NW Far Side)									
Gregory at Library (South Side)										Gregory at Library (South Side)									
Illinois St. Residence Hall (South Side)										Illinois St. Residence Hall (South Side)									
Pennsylvania Avenue Residence Hall (PAR)										Pennsylvania Avenue Residence Hall (PAR)									
O	Y	X	Z	E	N	R	R	N	E	Z	X	Y	O						
6:45A	6:50A	6:55A	7:03A	7:09	7:13	7:21	7:30	7:45	8:00	8:11	8:26	8:41	8:56	9:00	9:06				
7:00	7:05	7:10	7:17	7:24	7:28	7:36	7:45	7:51	8:06	8:18	8:33	8:48	8:56						
7:15	7:20	7:25	7:33	7:39	7:43	7:51	8:00	8:06	8:21	8:33	8:48	8:56							
7:30	7:35	7:40	7:48	7:54	7:58	8:06	8:15	8:21	8:36	8:48	8:56								
7:45	7:50	7:55	8:03	8:09	8:13	8:21	8:30	8:36											
Trips operate every 15 minutes at the following times each hour																			
:00	:05	:10	:18	:24	:28	:36	:45	:51	:56	:03	:11	:15	:21						
:15	:20	:25	:33	:39	:43	:51	:00	:06	:11	:18	:26	:30	:36						
:30	:35	:40	:48	:54	:58	:06	:15	:21	:26	:33	:41	:45	:51						
:45	:50	:55	:03	:09	:13	:21	:30	:36	:41	:48	:56	:00	:06						
Last trips																			
6:00	6:05	6:10	6:18	6:24	6:28	6:36	6:45	6:51	6:56	7:03	7:11	7:15	7:21*						
6:15	6:20	6:25	6:33	6:39	6:43	6:51	7:00	7:06	7:11	7:18	7:26	7:30	7:36						
6:30	6:35	6:40	6:48	6:54	6:58	7:06	7:15	7:21	7:26	7:33	7:41	7:45	7:51						
6:45	6:50	6:55	7:03	7:09	7:13	7:21	7:30	7:36	7:41	7:48	7:56	8:00	8:06						
7:00	7:05	7:10	7:18	7:24	7:28	7:36	7:45	7:51	7:56	8:03	8:11	8:15	8:21*						

Stop Codes
(for more
info, see
pg. 11)

E These trips continue as 220 Illini Evening. Please refer to 220 Illini Evening for exact route and schedule.

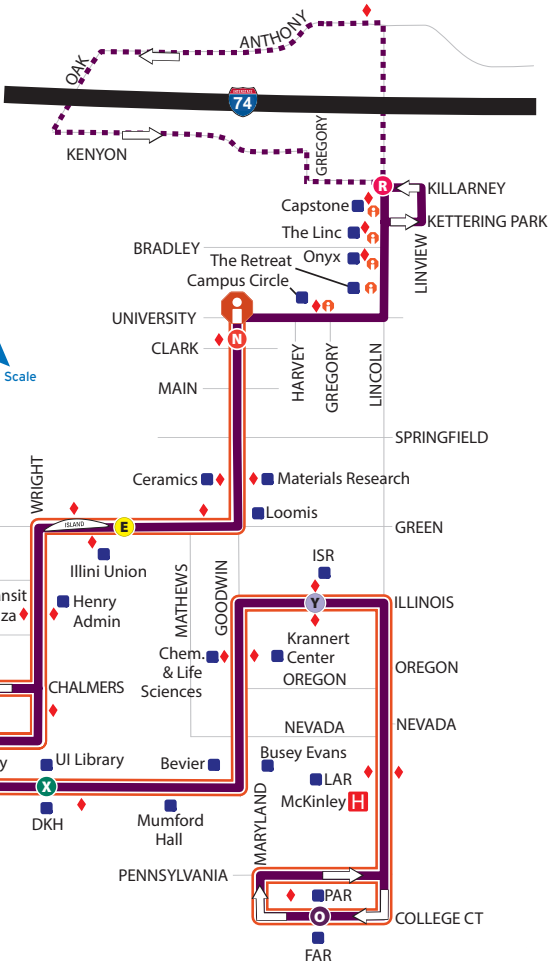
L At 7:51A, 8:51A, 12:21P, 3:21P, 4:21P, 5:21P, 6:21P, 7:21P and 7:36P from Lincoln & Bradley, these trips operate Lincoln to Anthony to Oak to Kenyon Rd to Lincoln resuming regular 22 Illini South routing at the southwest corner of Lincoln & Killarney. At all other times, operates regular route.

* End of route.



This route serves iStops.

Fares are not required at bus stops with an orange sign.




Operates During UI Breaks (Fall, Winter, and Spring) and Summer Sessions ONLY.
See page 3 for a complete service calendar.

NORTHBOUND				SOUTHBOUND			
Activities & Recreation (ARC) (South Side)	Illini Union (South Side Shelter)	University & Goodwin (SE Corner)	Lincoln & Killarney (NE Corner)	Lincoln & Killarney (SE Corner)	Goodwin & Clark (NW Corner)	Illini Union (Island Shelter)	Activities & Recreation (ARC) (North Side)
X	E	N	R	R	N	E	X
5762	6451	1327	4225	4225	7312	6451	5762
6:38A 6:58 7:18	6:48A 7:08 7:28	6:52A 7:12 7:32	L6:57A 7:17 L7:37	7:02A 7:22 7:42	7:08A 7:28 7:48	7:11A 7:31 7:51	7:18A 7:38 7:58
Trips operate every 20 minutes at the following times each hour							
:38	:48	:52	:57	:37	:48	:51	:58
:58	:08	:12	:17	:02	:08	:11	:18
:18	:28	:32	:37	:22	:28	:31	:38
Last trips							
5:58 6:18 6:38	6:08 6:28 6:48	6:12 6:32 6:52	L6:17 6:37 S6:57	6:22 6:42	6:28 6:48	6:31 6:51	6:38 S6:58

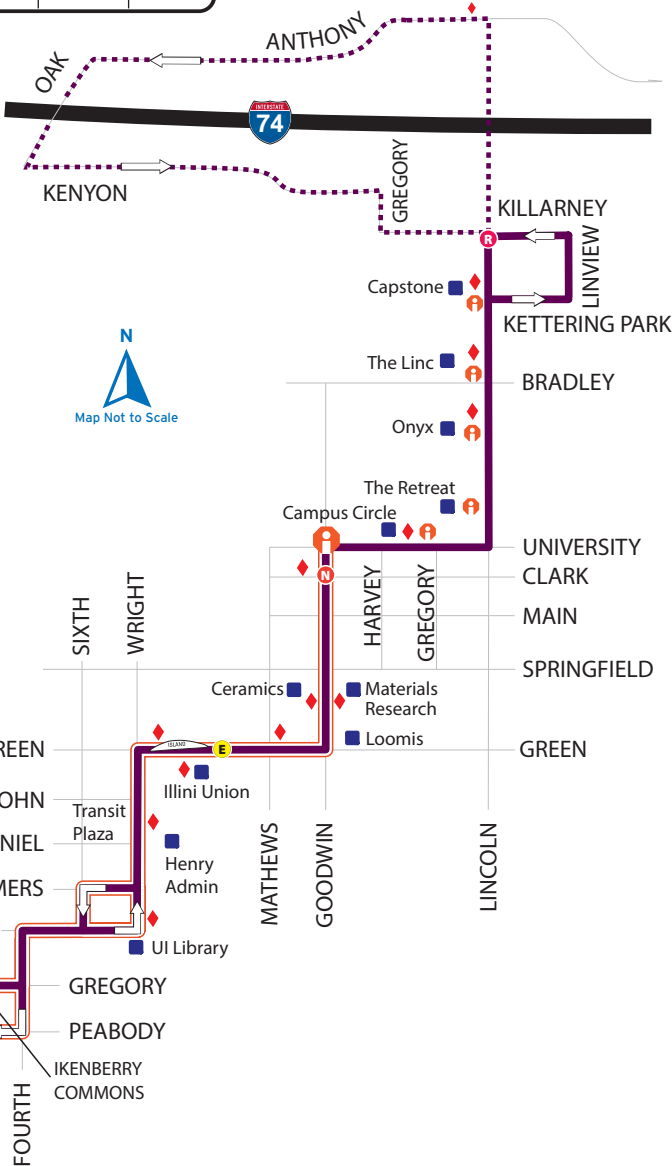
Stop Codes
(for more
info, see
pg. 11)

- L At 6:57A, 7:37A, 8:37A, 12:17P, 3:17P, 4:17P, 5:17P, and 6:17P from Lincoln & Bradley, these trips operate Killarney to Lincoln to Anthony to Oak to Kenyon to Lincoln resuming 22 Illini Limited South at the southwest corner of Lincoln & Killarney. At all other times, operates regular route. These trips will not serve Kettering Park & Linview.
- S This trip continues into evening service as the 220 Illini Limited Evening. Please refer to the 220 Illini Limited for exact route and schedule.
- ❖ End of route.



This route
serves iStops.

Fares are not required at bus
stops with an orange sign.



Weekday

Evening


Saturday

Sunday

- Weekday
- Evening
- Saturday
- Sunday

NORTHBOUND					SOUTHBOUND		
Water Survey (East Side)	Lot E-14 (North Shelter)	Transit Plaza (East Shelter)	University & Wright (SE Corner)	University & Wright (SE Corner)	Transit Plaza (West Shelter)	Lot E-14 (South Shelter)	Water Survey (West Side)
G	Q	T	U	U	T	Q	G
1216	3513	7411	6365	6365	7411	3513	1216
7:30A	7:34A	7:42A	7:46A	7:46A	7:56A	8:04A	8:08A
7:45	7:49	7:57	8:01	8:01	8:11	8:19	8:23
8:15	8:19	8:27	8:31	8:31	8:41	8:49	8:53
8:30	8:34	8:42	8:46	8:46	8:56	9:04	9:08
9:00	9:04	9:12	9:16	9:16	9:26	9:34	9:38
9:15	9:19	9:27	9:31	9:31	9:41	9:49	9:53
9:45	9:49	9:57	10:01	10:01	10:11	10:19	10:23
10:00	10:04	10:12	10:16	10:16	10:26	10:34	10:38
10:30	10:34	10:42	10:46	10:46	10:56	11:04	11:08
10:45	10:49	10:57	11:01	11:01	11:11	11:19	11:23
11:15	11:19	11:27	11:31	11:31	11:41	11:49	11:53
11:30	11:34	11:42	11:46	11:46	11:56	12:04P	12:08P
12:00P	12:04P	12:12P	12:16P	12:16P	12:26P	12:34	12:38
12:15	12:19	12:27	12:31	12:31	12:41	12:49	12:53
12:45	12:49	12:57	1:01	1:01	1:11	1:19	1:23
1:00	1:04	1:12	1:16	1:16	1:26	1:34	1:38
1:30	1:34	1:42	1:46	1:46	1:56	2:04	2:08
1:45	1:49	1:57	2:01	2:01	2:11	2:19	2:23
2:15	2:19	2:27	2:31	2:31	2:41	2:49	2:53
2:30	2:34	2:42	2:46	2:46	2:56	3:04	3:08
3:00	3:04	3:12	3:16	3:16	3:26	3:34	3:38
3:15	3:19	3:27	3:31	3:31	3:41	3:49	3:53
3:45	3:49	3:57	4:01	4:01	4:11	4:19	4:23
4:00	4:04	4:12	4:16	4:16	4:26	4:34	4:38
4:30	4:34	4:42	4:46	4:46	4:56	5:04	5:08
4:45	4:49	4:57	5:01	5:01	5:11	5:19	5:23
5:15	5:19	5:27	5:31	5:31	5:41	5:49	5:53
5:30	5:34	5:42	5:46	5:46	5:56	6:04	6:08
6:00	6:04	6:12	6:16	6:16	6:26	6:34	6:38
6:15	6:19	6:27	6:31				
6:45	6:49	6:57	7:01				


Stop Codes (for more info, see pg. 11)




This route serves iStops.


Fares are not required at bus stops with an orange sign.


❖ End of route.





Map Not to Scale

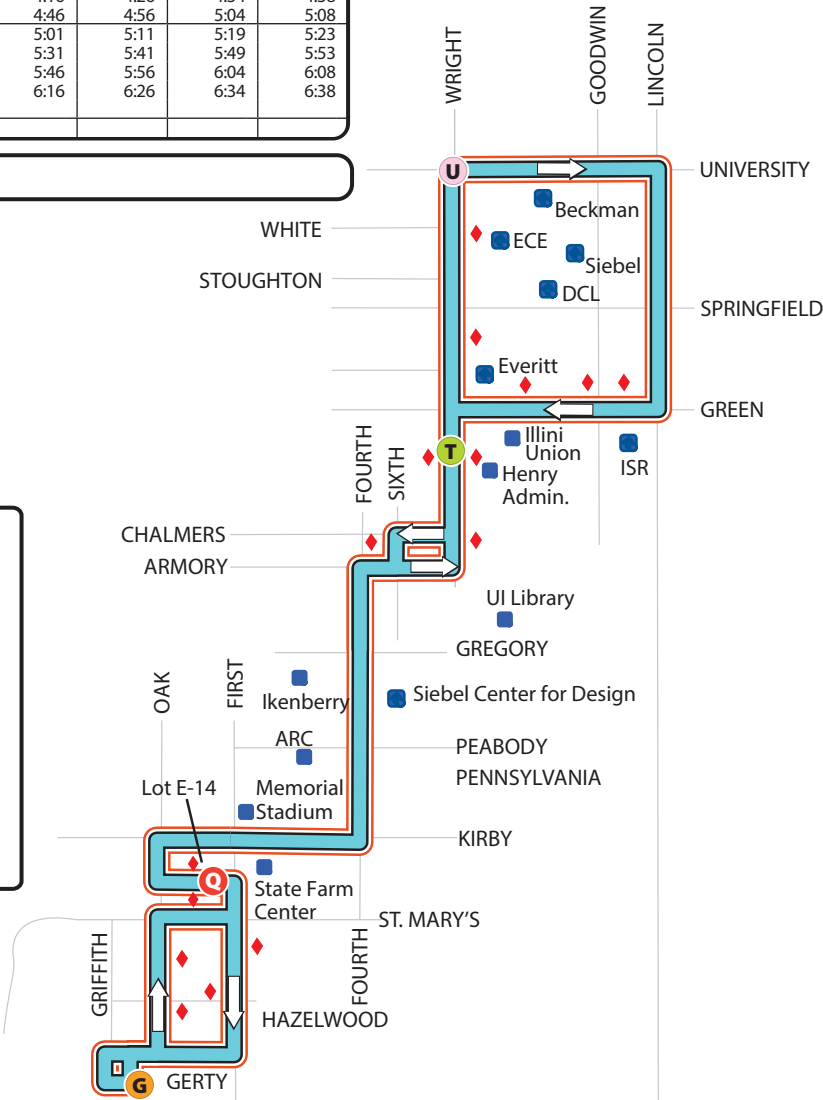
 Regular Route

 iStop Corridor (see page 14)

 Timepoints (see schedule for the time bus departs these points)

 Places of Interest

 Shelters

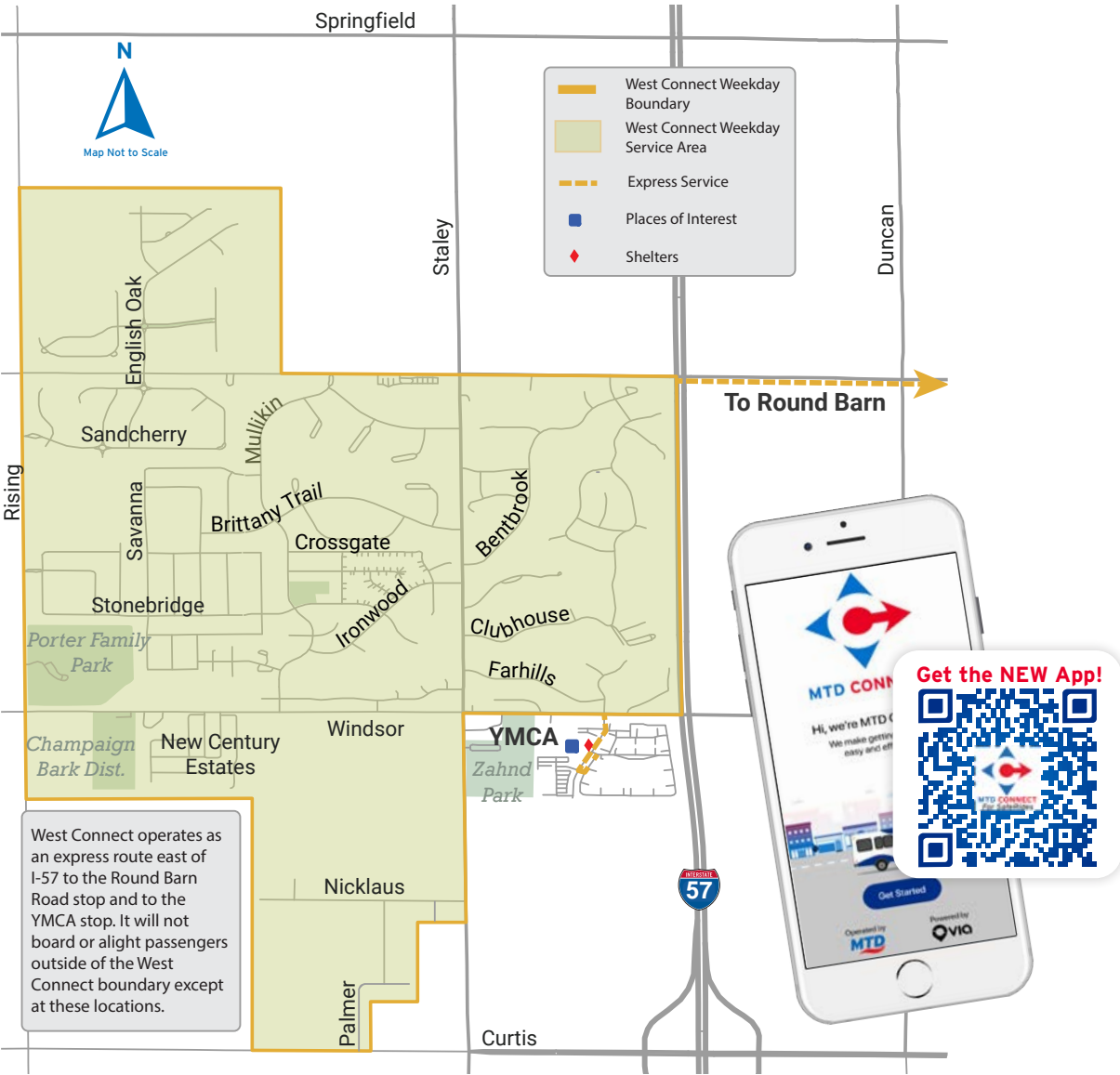


West Connect is a van service that operates within a designated service boundary (shown below) not served by fixed routes. West Connect provides curb-to-curb service that connects outlying areas to fixed-route service.

Request a trip in the MTD Connect (by Via) app or by phone at 217.384.8188. Please note, the former app, (MTD Connect by Routematch) is no longer functional; users should download the new app (MTD Connect powered by Via).

Operates Monday - Friday: 6:40 AM - 6:30 PM

Requests will be taken until 6:00P for trips to be completed by 6:30P. When you call, provide your contact information, pickup location, and destination. If your trip is within the West Connect boundaries or at the Round Barn Road or Stephens Family YMCA transfer locations, the Dispatcher will enter the trip into the system, and will give you the details of the trip. As a courtesy to other West Connect passengers, please be at the scheduled location when the Operator arrives. Upon arriving at a pick-up location, the West Connect Operator will only wait two minutes for passengers to board before continuing to the next scheduled pick-up/drop-off location.



- Weekday
- Evening
- Saturday
- Sunday

The following footnotes provide information for route deviations on Champaign and Urbana Middle and High School days only. These trips are available to the public-at-large. Scan this QR code or visit ride.mtd.org/schools to view individual school maps and plan your trip.



Dismissal Times

	Regular Dismissal	Early Out Days	Last Days of School
Centennial	3:20P	1:20P (Select Mondays*)	1:20P
Central	3:20	1:20 (Select Mondays*)	1:20
Edison	2:40	12:40 (Select Mondays*)	2:10
Franklin	2:55	12:55 (Select Mondays*)	2:25
Jefferson	2:35	12:35 (Select Mondays*)	2:05
UHS	3:16	2:26 (Every Wednesday)	1:05
UMS	3:35	2:36 (Every Wednesday)	1:15

Dismissal times and service may be adapted as school districts modify their schedules. For updated dismissal times, please reference district websites*.

champaignschools.org
usd116.org

1 Yellow Weekday

- C On school days only this trip serves Central and Centennial High Schools. Begins route at Boardwalk & Baytowne at 7:20A and continues Boardwalk to Interstate to Prospect to Newton to Leggett to Bardeen to Toalson to Interstate to Prospect to Town Center to Market Place Outer Drive to Market to Bradley to State to Church to Mattis to Round Barn Road to Crescent. This trip ends at Crescent & William.
- E On school days only this trip serves Edison Middle School, Central High School, and Franklin Middle Schools. Trip begins at First & St. Mary's at 7:00A and continues via First to Curtis to Paddock West to Paddock East to Curtis to Neil to Burwash to Lyndhurst to Park Lane to Prospect to Devonshire to Neil to Green to Prospect to University to Randolph to Bradley to Harris. This trip ends at Harris & Bradley.
- F On school days only this trip serves Franklin Middle School. Begins route at Harris & Harvard at 3:10P then continues via Harris to Vine to Randolph to Bradley to Neil to Town Center to Market Place Outer Drive to Market to Bradley to Fifth to Washington to Second. Trip ends at Second & University.
- J On school days only this trip serves Edison and Jefferson Middle Schools. Begins route at Market Place West Entrance and Neil at 7:07A and continues Market Place Outer Drive to Market Place Northeast Entrance to Market to Bradley to Neil to Beardsley to Randolph to Bradley to State to Green to Prospect to John to Crescent. This trip ends at Crescent & Sangamon.

- M On school days only this trip serves Centennial High School. Begins route at Crescent & William at 3:30P then continues via Crescent to Sangamon to Mattis to Bradley resuming regular route at Bradley & Neil until Prospect & Town Center. At Prospect & Town Center, bus continues Prospect to Newton to Leggett to Bardeen to Toalson to Interstate to Prospect to Town Center to Boardwalk to Marketview to Anthony to Campbell to Queensway to Roland to Walters to Anthony to Mattis. If passengers are still aboard at Anthony & Mattis, bus will continue Mattis to Paula ending at Paula & McKinley.
- T This trip departs from Central High School at 3:30P continuing via Lynn to University to Second to Washington to Fifth to Bradley to Market to Market Place Outer Drive to Neil to Interstate to Toalson to Bardeen to Leggett to Newton.

3 Lavender Weekday

- C On school days only this trip serves Central High School. Begins route at 3:25P at Lynn & University then continues via University to Elm to Vine, resuming regular 3 Lavender North at Vine & Elm. If passengers aboard, route will continue via Anthony to Marketview to Boardwalk to Town Center to Neil.
- D On school days only this trip serves Edison Middle School and Central High School. Begins route at Neil & Town Center at 7:00A and continues via Town Center to Boardwalk to Marketview to Prospect to Bloomington to Mattis to Paula. Due at Paula & Mattis at 7:13A, the route continues via regular route to Paula & McKinley, then continues via McKinley to Bradley to Prospect to University.

- E On school days only this trip serves Jefferson Middle School. Begins route on Crescent at 2:45P and continues via Crescent to John to Mattis to Bradley to McKinley to Paula where it resumes regular 3 Lavender North. If passengers are still aboard, route will continue via Anthony to Marketview to Boardwalk to Interstate to Prospect to Newton to Leggett to Bardeen to Toalson to Interstate.
- F On school days only this trip serves Franklin Middle School. Leaves regular route at Vine & Harris then continues via Maple to Prospect to Bradley to Harris, due at Harris & Harvard at 3:10P. Trip then continues via Harvard to Prospect to Bradley to Harris to regular route. If passengers are onboard, the trip will continue Boardwalk to Interstate to Prospect to Newton to Leggett to Bardeen to Toalson to Interstate.
- H On school days only this trip serves Central High School. Leaves regular route at State & Church and continues via Church to Lynn to University to Chester to regular 3 Lavender North.
- J On school days only this trip serves Jefferson Middle School and Centennial High School. Leaves regular route at Paula & McKinley and continues via McKinley to Bradley to Mattis to John to Crescent. Trip ends at Crescent & Sangamon.
- M On school days only this trip serves Edison Middle School. Leaves regular route at State & Church and continues via State to Green to Neil to Walnut to University to Illinois Terminal.

5 Green Weekday

- C On school days only these trips serve Urbana Middle School. Buses are due at Main & Brady at 8:00A; Washington & Kinch at 8:10A; and Washington & Lierman at 8:10A.
- H On school days only these trips serve Urbana High School. Buses are due at Washington & Lierman at 7:27A and Florida & Philo at 7:40A. Leaves regular route at Florida & Philo via Florida to Race to Urbana High School.
- Z On school days only this trip serves Franklin Middle School and Central High School. Leaves Round Barn Road to Country Fair Drive to Springfield to Mattis to Bradley to Harris to Vine to Lynn. This trip ends at Lynn & University.

5 Green Express Weekday

- E On school days only these trips serve Copper Ridge, Ironwood, and Robeson West. Begins route at Staley & Ironwood at 7:00A and 7:40A then continues via Ironwood to Crossgate to Mullikin to Copper Ridge to Staley to Farhills to Fields South to Windsor to Windover to Countrybend to Springhill to Meadows West to Duncan. 7:00A trip continues via Duncan to Windsor to Mattis to Broadmoor to Mayfair to Kirby to Crescent to John to Mattis to Round Barn Road due at 7:31A and then continues via Round Barn Road to Springfield to Mattis to Bradley to Harris to Vine to Lynn. Trip ends at Lynn & University. 7:40A trip continues via Duncan to Kirby to Crescent to John to Mattis to Round Barn Road due at 8:05A.

- F On school days only these trips serve Lincolnshire Fields West, Trails of Brittany, Turnberry Ridge & Glenshire. Begins route at Cobblefield & Bentbrook at 7:02A then continues via Cobblefield to Bentbrook to Staley to Brittany Trail to Mullikin to Curtis Meadow to Staley to Inverness to Cobblefield to Kirby to Crescent to John to Mattis to Round Barn Road. The 7:00A trip is due to arrive at Round Barn Road at 7:31A and then continues via Country Fair Drive to Springfield to Mattis to Bradley to Harris. Trip ends at Harris & Harvard.
- P On school days only these trips serve Glenshire, Turnberry Ridge, Trails of Brittany, Lincolnshire Fields West, Ironwood, and Copper Ridge. Trips operate via Kirby to Cobblefield to Inverness to Staley to Curtis Meadow to Mullikin to Brittany Trail to Staley to Pinecrest to Bentbrook to Staley to Ironwood to Crossgate to Mullikin to Copper Ridge to Staley. At 2:40P trip leaves Crescent & Sangamon via Crescent to Kirby, due at Kirby & Duncan at 2:50P, and then continues via routing above. The 3:15P trip begins at Green & State at 2:50P and continues via Green to Prospect to Bradley to Harris, due at Harris & Harvard at 2:55P. Trip continues from Harris & Harvard at 3:00P via Harris to Vine to Prospect to John to Mattis to Kirby, due at Kirby & Duncan at 3:15P, and then continues via routing above. The 3:33P trip begins at Lynn & University at 3:20P and continues via State to Springfield to Mattis to Round Barn Road, due at 3:33P. At 3:33P trip leaves Round Barn Road to Country Fair Drive to Springfield to Duncan, due at Kirby & Duncan at 3:38P, and then continues via routing above. The 3:30P trip begins at Crescent & William at 3:25P and continues via Crescent to Kirby, due at Kirby & Duncan at 3:30P, then continues via routing above.
- Q On school days only these trips serve Maynard Lake, Lincolnshire Fields East, Cherry Hills, Rolling Acres, and Robeson West from Kirby & Duncan via regular 5 Green Express West to Cherry Hills & Curtis. Trips will enter Rolling Acres and continue to Robeson West if passengers are still aboard. Westbound trips leave regular route at Curtis & Cherry Hills and continue via Curtis to Duncan to Rolling Acres to Valkar to Meadow to Curtis to Duncan to Meadows West to Springhill to Countrybend to Windover. At 2:50P the trip begins route at Green & State and continues via Green to Prospect to Bradley to Harris, due at Harris & Harvard at 2:55P. Trip continues from Harris & Harvard at 3:00P via Harris to Vine to Prospect to John to Mattis to Kirby, due at Kirby & Duncan at 3:15P, then continues via 5 Green Express West routing above.
- T On school days only AM Eastbound trips enter Rolling Acres. Eastbound trips leave regular route at Curtis & Cherry Hills and continue via Curtis to Duncan to Rolling Acres to Valkar to Meadow to Curtis to Cherry Hills to regular route. Westbound trips will enter Rolling Acres and continue to Robeson West if passengers aboard. PM Westbound trips leave regular route at Curtis & Cherry Hills and continue via Curtis to Duncan to Rolling Acres to Valkar to Meadow to Curtis to Duncan to Meadows West to Springhill to Countrybend to Wendover Place.
- Z On school days only this trip serves Franklin Middle School and Central High School. Leaves Round Barn Road to Country Fair Drive to Springfield to Mattis to Bradley to Harris to Vine to Lynn. This trip ends at Lynn & University.

Weekday
Evening
Saturday
Sunday

Weekday

Evening

Saturday

Sunday

6 Orange Weekday

- H On school days only this trip serves Urbana High School. Leaves regular route at Smith & Route 150 via Smith to Main to Lierman. Continues as a 5 Green West at Lierman & Washington at 7:27A.
- K On school days only this trip serves Urbana Middle School. Begins route on the west side of Vine & Fairlawn and then continues via Vine to Pennsylvania to Anderson to Fairlawn to Vine to Kerr to Eastern to Perkins to Carroll to Cunningham to University to Route 150 to regular 6 Orange East.
- U On school days only this trip serves Urbana Middle School. Trip starts as a 6 Orange West at Route 150 & East Dodson at 8:00A. Continues via Slayback to Smith to Route 150 to University to Vine to Urbana Middle School.
- Y On school days only these trips serve Urbana High School. Begins route at Race & Iowa at 2:20P and 3:15P then continues via Race to Washington to Race to Illinois to Vine to University to Route 150 to regular 6 Orange East.

7 Grey Weekday

- B On school days only this trip serves Central and Centennial High Schools. Leaves Fifth & Bradley at 7:35A via regular route to Second to University to Chestnut to Main/Church to Mattis to Round Barn Road to Crescent, ending at Centennial.
- C On school days only this trip serves Centennial High School. Begins route on Crescent at 3:30P and continues via Crescent to Sangamon to Mattis to University, resuming regular route at University & Prospect.
- D On school days only this trip serves Edison Middle School. Begins route at Green & State at 2:50P and continues via Green to Elm to Springfield to Randolph to University, resuming regular route at University & Randolph. If passengers are still aboard at Fifth & Bradley, route will continue via Bradley to Market to Market Place Outer Drive to Town Center to Neil.
- E On school days only this trip serves Westlake, Timberline, and Parkland Ridge areas and will divert to Edison Middle School. On school days this trip does not serve Parkland College Main Stop. Trip begins at 6:54A at the NW corner of Duncan & Clayton via Clayton to Crestwood to Bradley to Alpine to Valerie to Bonnie Blair to Duncan to Bradley to Pomona to Clayton to the SW corner of Bradley & Clayton due at 7:07A. Trip then continues from Bradley & Clayton via regular 7 Grey East as far as University & State. At University & State trip leaves regular route and continues via State to Green to Randolph to Bradley to State and then resumes regular route at State & University.
- F On school days only this trip serves Urbana Middle School. Begins route on the west side of Vine at Fairlawn and then continues via Vine to Pennsylvania to Race to Washington to Race to Illinois to Vine to University to regular 7 Grey West.
- J On school days only this trip serves Edison and Jefferson Middle Schools. Leaves regular route at University & Chester and continues via University to Randolph to Bradley to State to Green to Prospect to John to Crescent. Trip ends at Crescent & Sangamon.

K On school days only this trip serves Central High School. Begins route at 3:25P at Lynn & University then continues the regular 7 Grey East route. Route does not enter Illinois Terminal and ends at Bradley & Romine.

M On school days only this trip serves Urbana Middle School. Leaves regular route at University & Broadway via University to Vine.

N On Champaign school days only, trip leaves Fourth & Bradley at 7:35A and continues Bradley to Fifth to Washington to Second to University to Chestnut to Main to Church to Mattis to Round Barn Road to Crescent. This trip ends at Crescent & William.

P On school days only this trip serves Central High School. Begins route at Lynn & University at 3:25P and continues via Lynn to University to Elm to Church. At Church & Elm continues via regular 7 Grey West to Williamsburg & Mattis. At Williamsburg & Mattis leaves regular route and continues via Mattis to Bradley to Clayton to Pomona to Bradley to Duncan to Bonnie Blair to Valerie to Alpine to Bradley to Crestwood to Clayton. Trip ends at Clayton & Duncan.

S On school days only this trip serves Jefferson Middle School. Begins route on Crescent at 2:45P and continues via Crescent to John to Mattis to University, resuming regular route at University & Prospect.

T On school days only this trip serves Urbana High School. AM trips leave regular route at Vine & Elm via Vine to Pennsylvania to Race. PM trip begins at Race & Iowa at 2:20P and also at 3:20P and continues via Race to Washington to Race to Illinois to Vine to University to regular 7 Grey West.

V On school days only this trip serves Edison Middle School. Begins route at Green & State at 2:50P and continues via Green to Prospect to regular 7 Grey West route at Prospect & Church. This trip ends at Williamsburg & Mattis.

8 Bronze Weekday

C On school days only this trip operates Race to Washington to Vine, resuming regular route at Vine & Pennsylvania.

M On school days only this trip serves Urbana Middle School. Leaves regular route at Vine & Pennsylvania via Vine to Michigan to Urbana Middle School.

9A Brown Weekday

C On school days only this trip serves Westlake, Timberline, and Parkland Ridge areas and diverts to Franklin Middle School and Central High School. Trip begins at the northwest corner of Duncan & Clayton at 7:20A and continues via Clayton to Crestwood to Bradley to Alpine to Valerie to Bonnie Blair to Duncan to Bradley to Pomona to Clayton to Bradley. Trip continues via regular 9A Brown route, due to Bradley & Mattis at 7:30A, as far as Bradley & Harris. At Bradley & Harris, trip leaves regular route and continues via Harris to Vine to Lynn.

- E On school days only this trip serves Jefferson and Edison Middle Schools. Begins route on Crescent at 2:45P, then continues via Crescent to John to Mattis to Springfield to State to Green, due at Green & State at 2:55P. Trip then continues via Green to Prospect to Devonshire to Galen to Windsor to Winward to Sussex to Galen to Prospect to Park Lane to Lyndhurst to Burwash to Neil to Curtis to Paddock West to Paddock East to Curtis to First. This trip ends at First & Gerty.
- R On school days only this trip serves Franklin Middle School and Central High School. Begins route at Harris & Harvard at 3:10P, then continues via Harris to Vine to Lynn, due at Lynn & University at 3:20P. Trip then continues via University to State to Kirby to Prospect to Devonshire to Galen to Windsor to Winward to Sussex to Galen to Prospect to Park Lane to Lyndhurst to Burwash to Neil to Curtis to Paddock West to Paddock East to Curtis to First. This trip ends at First & Gerty.

9B Brown Weekday

- E On school days only this trip serves Edison Middle School. Trip begins at Green & State at 2:50P and continues via Green to Elm to Springfield to Randolph to Bradley to Clayton to Pomona to Bradley to Duncan to Bonnie Blair to Valerie to Alpine to Bradley to Crestwood to Clayton. This trip ends at Clayton & Duncan.
- F On school days only this trip serves Franklin Middle School. Trip begins at Harris & Harvard at 3:05P and continues via Harris to Elm to Springfield to Randolph to Williamsburg to Mattis to Bradley to Clayton to Pomona to Bradley to Duncan to Bonnie Blair to Valerie to Alpine to Bradley to Crestwood to Clayton. This trip ends at Clayton & Duncan.
- W On school days only this trip serves Edison and Franklin Middle Schools, and Central High School. Trip begins at Prospect & Galen at 7:16A and continues via Galen to Sussex to Winward to Windsor to Galen, due at Galen & Windsor at 7:23A. Trip continues via Galen to Broadmoor to Prospect to Kirby to Neil to Green to Prospect to University to Randolph to Bradley to Harris. This trip ends at Harris & Bradley.

10 Gold Weekday

- E On school days only this trip enters Liberty Commons via Columbia to Hancock to Hamilton to Jefferson to Columbia to Brownfield to regular route. Morning trip leaves regular route at Broadway & University via University to Vine to Pennsylvania to Race to Urbana High School.
- M On school days only this trip serves Urbana Middle School. Begins route on the west side of Vine & Fairlawn, then goes Vine to Pennsylvania to Race to Elm, resuming regular route at Lincoln Square Parking Garage south side.

- S These trips do not serve Lincoln Square. On school days only these trips serve Urbana High School. Begin route at Race & Iowa at 2:20P and 3:15P then continue via Race to Washington to Race to Elm, resuming regular route at Elm & Broadway but does not serve Lincoln Square. Enters Liberty Commons via Columbia to Hancock to Hamilton to Jefferson to Columbia to Brownfield to regular route.
- U On school days only this trip serves Urbana Middle School. Route begins at 8:00A at Ivanhoe Estates. Leaves regular route at Broadway & University via University to Vine to Urbana Middle School.

16 Pink Weekday

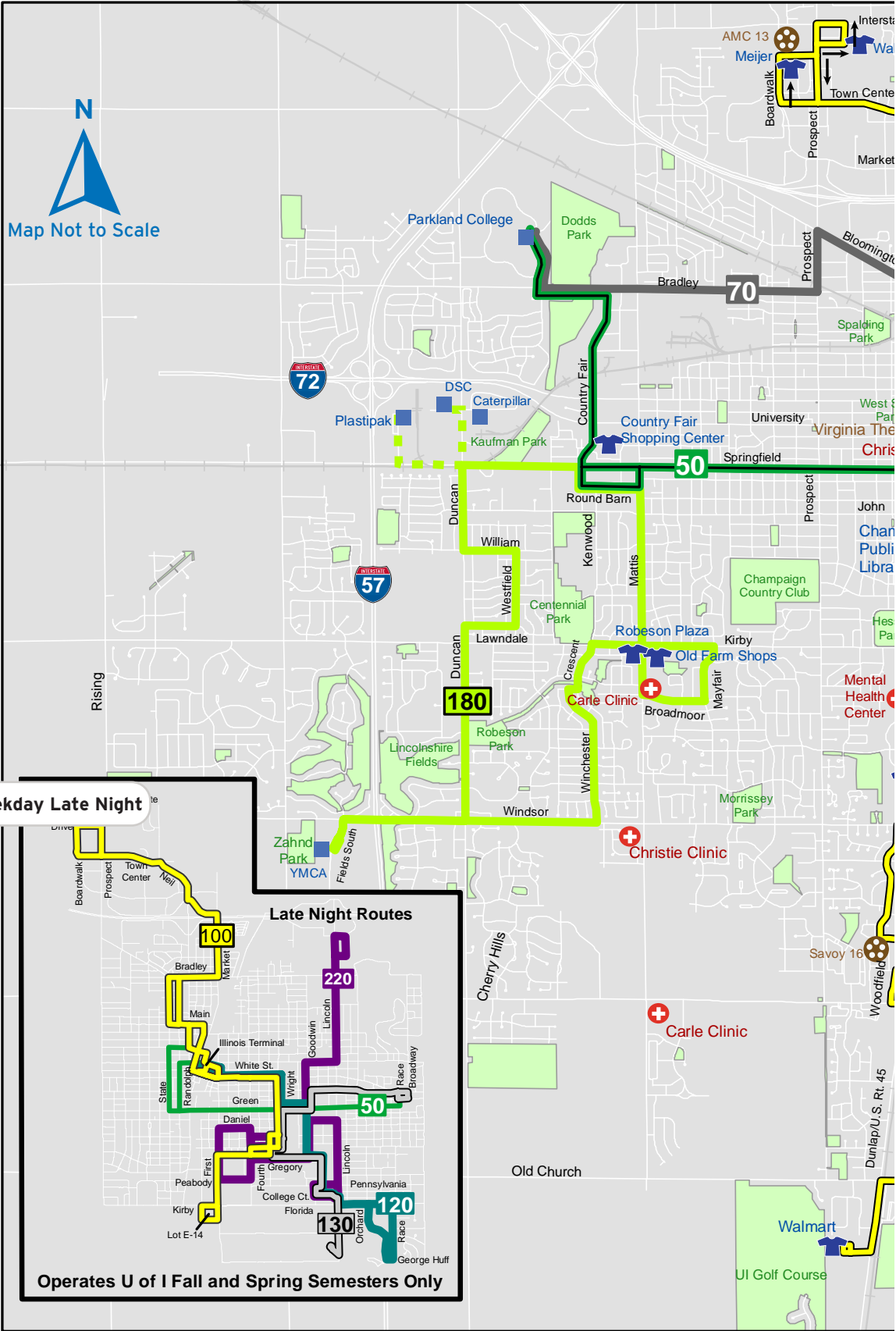
- T On Champaign school days only, this trip serves Central High School and Edison and Franklin Middle Schools. Begins route at Kirby & Cobblefield at 7:00A and continues Cobblefield to Inverness to Staley to Wildflower to Switchgrass to Summer Sage to Bluegrass to Boulder Ridge to Farley to Pebblebrook to Bluegrass to Bradley to Duncan to Springfield to State to Green to Randolph to Bradley to Harris.
- U On Champaign school days only, this trip serves Centennial High School and Jefferson Middle School. Begins route at Kirby & Cobblefield at 7:15A and continues Cobblefield to Inverness to Staley to Wildflower to Switchgrass to Summer Sage to Bluegrass Boulder Ridge to Farley to Pebblebrook to Bluegrass to Bradley to Crestwood to Clayton to Duncan to Springfield to Country Fair Drive to Round Barn Road to Crescent. The trip ends at Crescent & Sangamon.
- W On school days only this trip serves Jefferson Middle School and Central High School. The trip operates Cobblefield to Bentbrook to Staley to Curtis Meadow to Mullikin to Brittany Trail Drive to Staley to regular route to Mattis to Kirby to Crescent to John to Mattis to regular route.
- X On Champaign school days only, this trip serves Jefferson Middle School. The trip begins at Crescent & Sangamon and continues Crescent to Kirby to Duncan to Clayton to Crestwood to Bradley to Bluegrass to Boulder Ridge to Farley to Pebblebrook to Bluegrass to Summer Sage to Switchgrass to Wildflower to Staley to Inverness to Cobblefield to Kirby.
- Y On Champaign school days only, this trip serves Centennial High School and Franklin and Edison Middle Schools. The trip begins at State & Green and continues Green to Prospect to Bradley to Harris to Vine to State to Church to Mattis to Bradley to Bluegrass to Boulder Ridge to Farley to Pebblebrook to Bluegrass to Summer Sage to Switchgrass to Wildflower to Staley to Inverness to Cobblefield to Kirby.
- Z On Champaign school days only, this trip serves Centennial High School. The trip begins at Crescent & William and continues Crescent to Kirby to Duncan to Clayton to Crestwood to Bradley to Bluegrass to Boulder Ridge to Farley to Pebblebrook to Bluegrass to Summer Sage to Switchgrass to Wildflower to Staley to Inverness to Cobblefield to Kirby.

MTD service may be adapted as school districts modify their schedules.

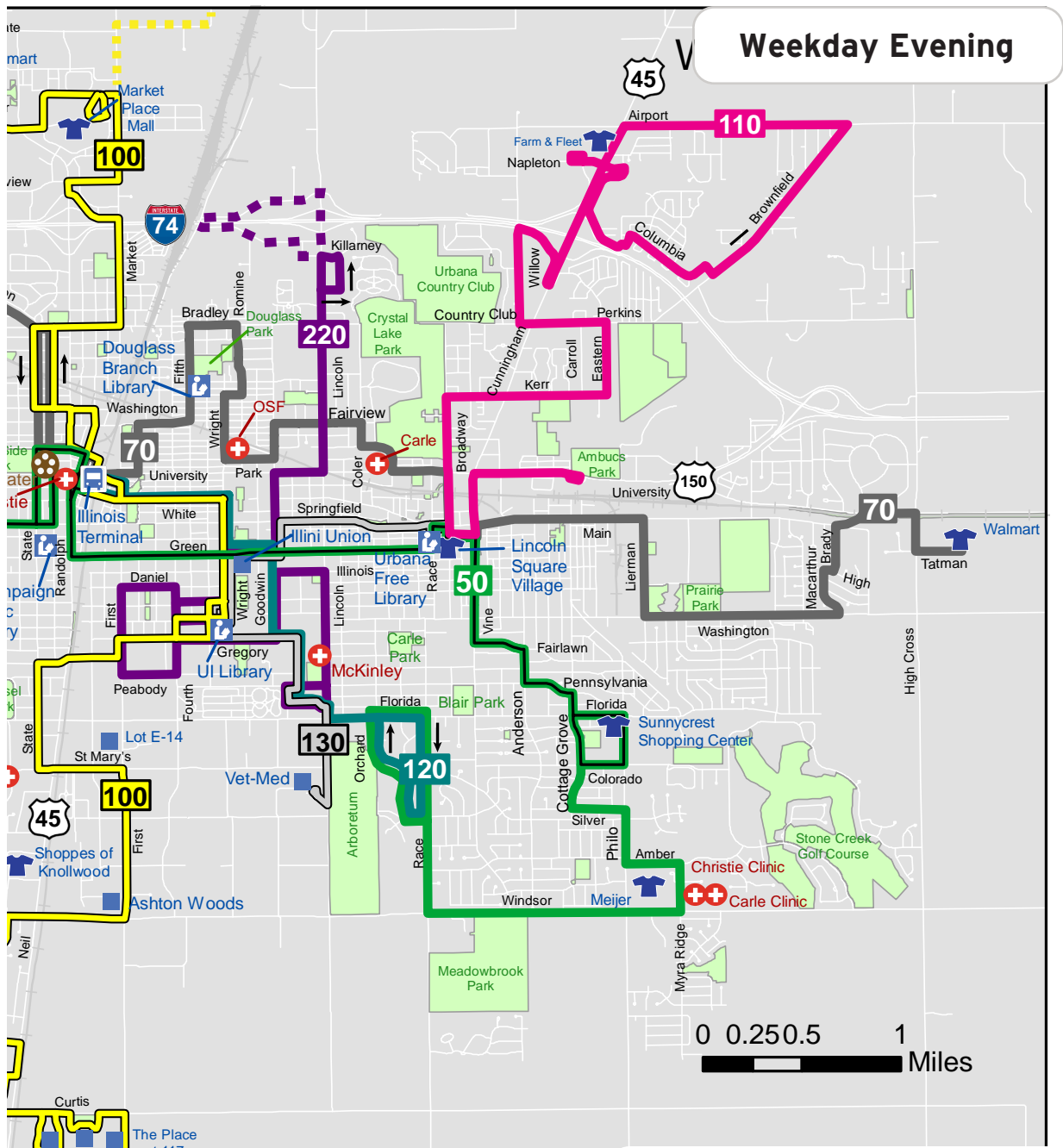
Weekday
Evening
Saturday
Sunday

Weekday Evening & Late Night System Maps

- Weekday
- Evening
- Saturday
- Sunday



Weekday Evening & Late Night System Maps



- Weekday
- Evening
- Saturday
- Sunday

Legend

50 Green p. 67 - 70	Medical
70 Grey p. 71 & 72	Schools
100 Yellow p. 73 - 76	Parks
110 Ruby p. 77	Theaters
120 Teal p. 78	Libraries
130 Silver p. 79 & 80	Shopping
180 Lime p. 81	Transportation
220 Illini p. 82 - 84	Points of Interest
Limited service routes	Highways
"Hopper" Service p. 10	Interstates

Weekday

Evening

Saturday

Sunday

50 Green Evening

WESTBOUND									
Orchard Downs (South Shelter)	Windsor & Vine (South Side)	Urbana Meijer (North Side)	Sunnycrest (East Side)	Lincoln Square (Garage South)	Illini Union (North Side Shelter)	Illinois Terminal (Platform B)	Springfield & Willis (NE Corner)	Round Barn Road (North Side)	Parkland College (Main Stop)
N	P	D	Q	F	E	C	R	B	M
7317	1637	5053	6464	5137	6451	3121	3315	4568	3534
6:56P	7:02P	7:07P	7:14P	7:23P	7:29P	7:37P	7:44P	M7:19P	7:25P
7:26	7:32	7:37	7:27	7:38	7:44	7:52	7:59	8:05	8:11
7:56	8:02	8:07	8:12	8:23	8:29	8:37	8:44	8:49	8:55
8:26	8:32	8:37	8:27	8:38	8:44	8:52	8:59	9:05	9:11
			8:42	8:53	8:59	9:07	9:14	9:19	9:25
			8:57	9:08	9:14	9:22	9:29	9:35	9:41
8:56	9:02	9:07	9:12	9:23	9:29	9:37	9:44	9:49	9:55
9:26	9:32	9:37	9:42	9:53	9:59	10:07	10:14	10:19	10:25*
9:56	10:02	10:07	9:57	10:08	10:14	10:22	10:29	P10:35*	
			10:12	10:23	10:29	10:37	10:44	RP10:49	
			10:27	10:38	10:44	P10:52*			
10:26	10:32	10:37	10:42	10:53	10:59	11:11			
10:56	11:02	11:07	11:12	11:23	11:29	R11:37	11:18	R11:23	
			11:34	F11:40*					

Stop Code
(for more
info, see
pg. 11)

Green shading denotes Green Hopper trips.

F During UI Service, this trip continues as the 50 Green Late Night.

M This trip is continued from the 5 Green East. Please refer to the 5 Green for exact route and times.

P This trip does not serve Parkland College.

R This trip continues as a 70 Grey Eastbound. Please refer to the 70 Grey Evening for exact route and schedule.

* End of route.

50 Green Late Night

Operates during UI Fall and Spring Semesters ONLY. Does not operate during UI Breaks (Fall, Winter, and Spring) or Summer Sessions. See page 3 for a complete service calendar.

WESTBOUND		
Lincoln Square (Garage South)	Illini Union (North Side Shelter)	Illinois Terminal (Platform A)
F	E	C
2571	2115	7534
11:43P	11:48P	11:55P
12:03A	12:08A	12:15A
12:23	12:28	12:35
12:43	12:48	12:55
1:03	1:08	1:15
1:23	1:28	1:35
1:43	1:48	1:55
2:03	2:08	2:15
2:23	2:28	2:35
2:33	2:38	2:45
3:03	3:08	3:15
3:33	3:38	3:45
4:03	4:08	4:15
4:33	4:38	4:45

Stop Code
(for more
info, see
pg. 11)

Friday Late Night ONLY
Trips beginning after 3:03A operate
only on Friday nights.



50 Green Evening

EASTBOUND									
Parkland College (Main Stop)	Round Barn Road (North Side)	Springfield & Willis (SW Corner)	Illinois Terminal (Platform A)	Illini Union (South Side Shelter)	Lincoln Square (Garage East)	Sunnycrest (West Side)	Urbana Meijer (South Side)	Windsor & Vine (NE Corner)	Orchard Downs (South Shelter)
M	B	R	C	E	F	Q	D	P	N
3534	4568	3315	3121	6451	5137	6464	5053	1637	7317
	6:40P	6:44P	6:51P	6:59P	7:05P	7:14P	7:19P	7:22P	7:26P
7:03P	7:10	7:14	7:06	7:14	7:20	7:27*			
	7:24	7:28	7:21	7:29	7:35	7:44	7:49	7:52	7:56
7:29	7:40	7:44	7:35	7:43	7:49*				
	7:55	7:59	7:51	7:59	8:05	8:14	8:19	8:22	8:26
8:03	8:10	8:14	8:06	8:14	8:20	8:27*			
	8:25	8:29	8:21	8:29	8:35	8:44	8:49	8:52	8:56
8:33	8:40	8:44	8:36	8:44	8:50	8:57*			
9:03	9:10	9:14	8:51	8:59	9:05	9:14	9:19	9:22	9:26
	9:25	9:29	9:21	9:29	9:35	9:44	9:49	9:52	9:56
9:18	9:25	9:29	9:36	9:44	9:50	9:57*			
9:33	9:40	9:44	9:51	9:59	10:05	10:14	10:19	10:22	10:26
9:48	9:55	9:59	10:06	10:14	10:20	10:27*			
10:03	10:10	10:14	10:21	10:29	10:35	10:44	10:49	10:52	10:56
	10:41	10:45	10:52	11:00	11:06*				
	11:00	11:04	11:11	11:19	11:25	E11:34			
	11:30	11:34	11:41	11:49	11:55*				

Stop Code
(for more
info, see
pg. 11)

Green Hopper - When traveling eastbound, trips operate regular route as far as Cottage Grove & Florida, continuing via Cottage Grove to Colorado resuming as a 50 Green West at Cottage Grove & Colorado.

- E This trip operates regular route as far as Cottage Grove & Colorado resuming as a 50 Green West at Cottage Grove & Colorado.
- * End of route.

50 Green Late Night

Operates during UI Fall and Spring Semesters ONLY. Does not operate during UI Breaks (Fall, Winter, and Spring) or Summer Sessions. See page 3 for a complete service calendar.

EASTBOUND		
Illinois Terminal (Platform A)	Illini Union (South Side Shelter)	Lincoln Square (Garage South)
C	E	F
7534	6451	2571
12:00A	12:10A	12:15A
12:20	12:30	12:35
12:40	12:50	12:55
1:00	1:10	1:15
1:20	1:30	1:35
1:40	1:50	1:55
2:00	2:10	2:15
2:15	2:30	2:30
2:40	2:50	2:55*
2:46	2:55	3:00*
3:16	3:25	3:30
3:46	3:55	4:00
4:16	4:25	4:30
4:46	4:55	5:00*

Stop Code
(for more
info, see
pg. 11)

Friday Late Night ONLY
Trips beginning after 3:16A operate
only on Friday nights.

* End of route.

Weekday

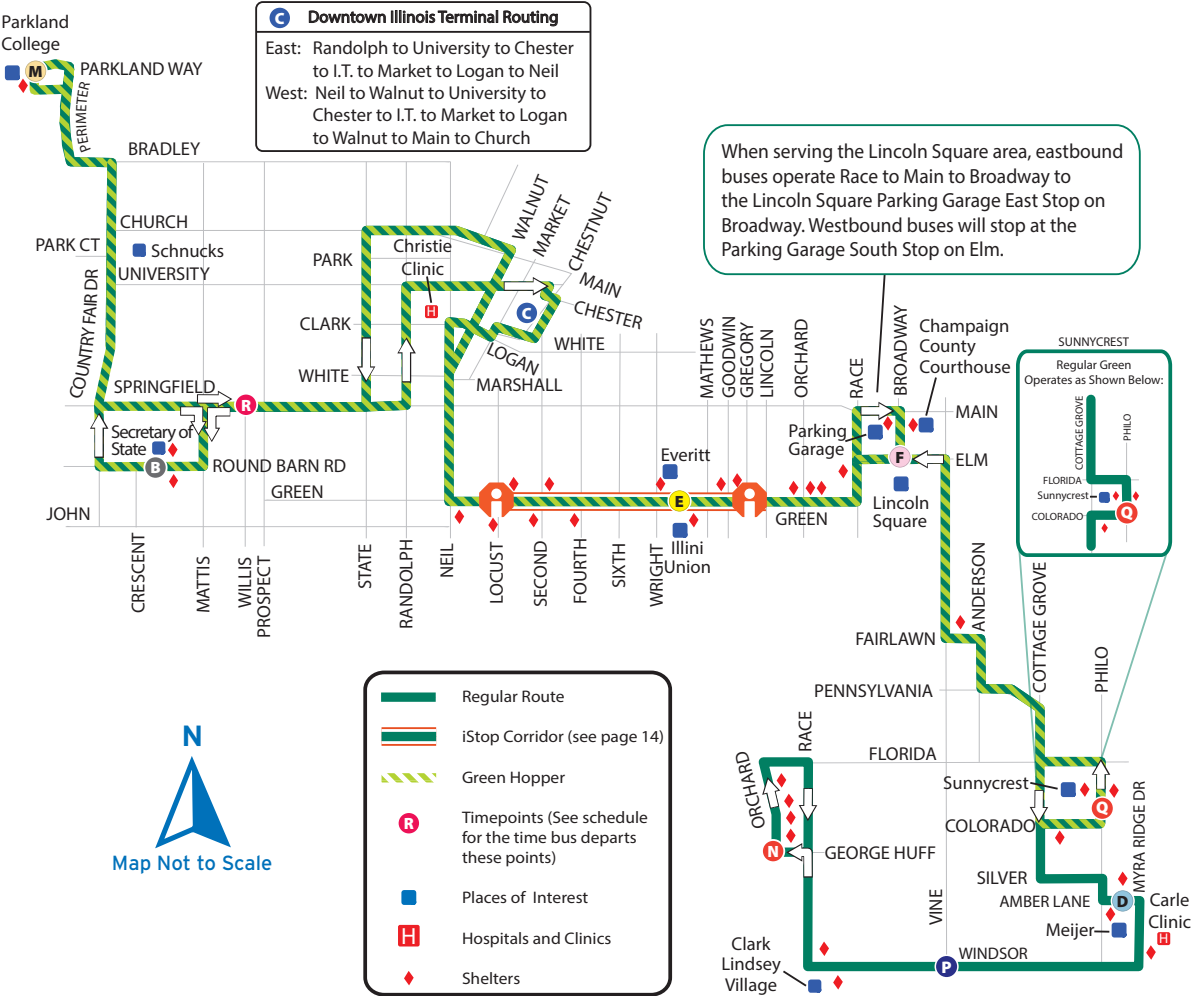
Evening

Saturday

Sunday

- Weekday
- Evening
- Saturday
- Sunday

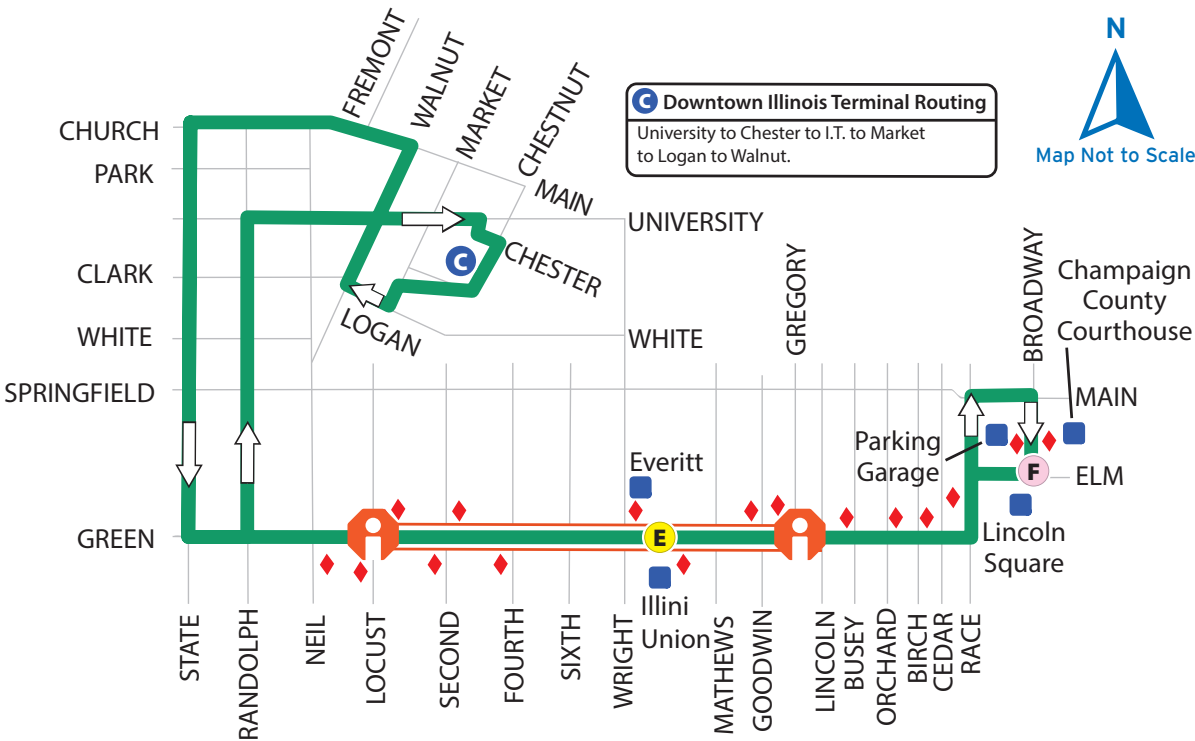
50 Green Evening




Hoppers run frequently and operate along the central portion of their parent route. The striped area on this map designates the path of the Green Hopper. The times highlighted in green on the timetable are the Green Hopper trips. To distinguish the **Green** route from its shortened Green Hopper route, look for the “Hopper” designation on the destination sign of an operating bus as shown below.

50 Green Late Night

Operates during UI Fall and Spring Semesters ONLY. Does not operate during UI Breaks (Fall, Winter, and Spring) or Summer Sessions. See page 3 for a complete service calendar.





This route serves iStops.

Fares are not required at bus stops with an orange sign.

- Weekday
- Evening
- Saturday
- Sunday

Weekday

Evening

Saturday

Sunday

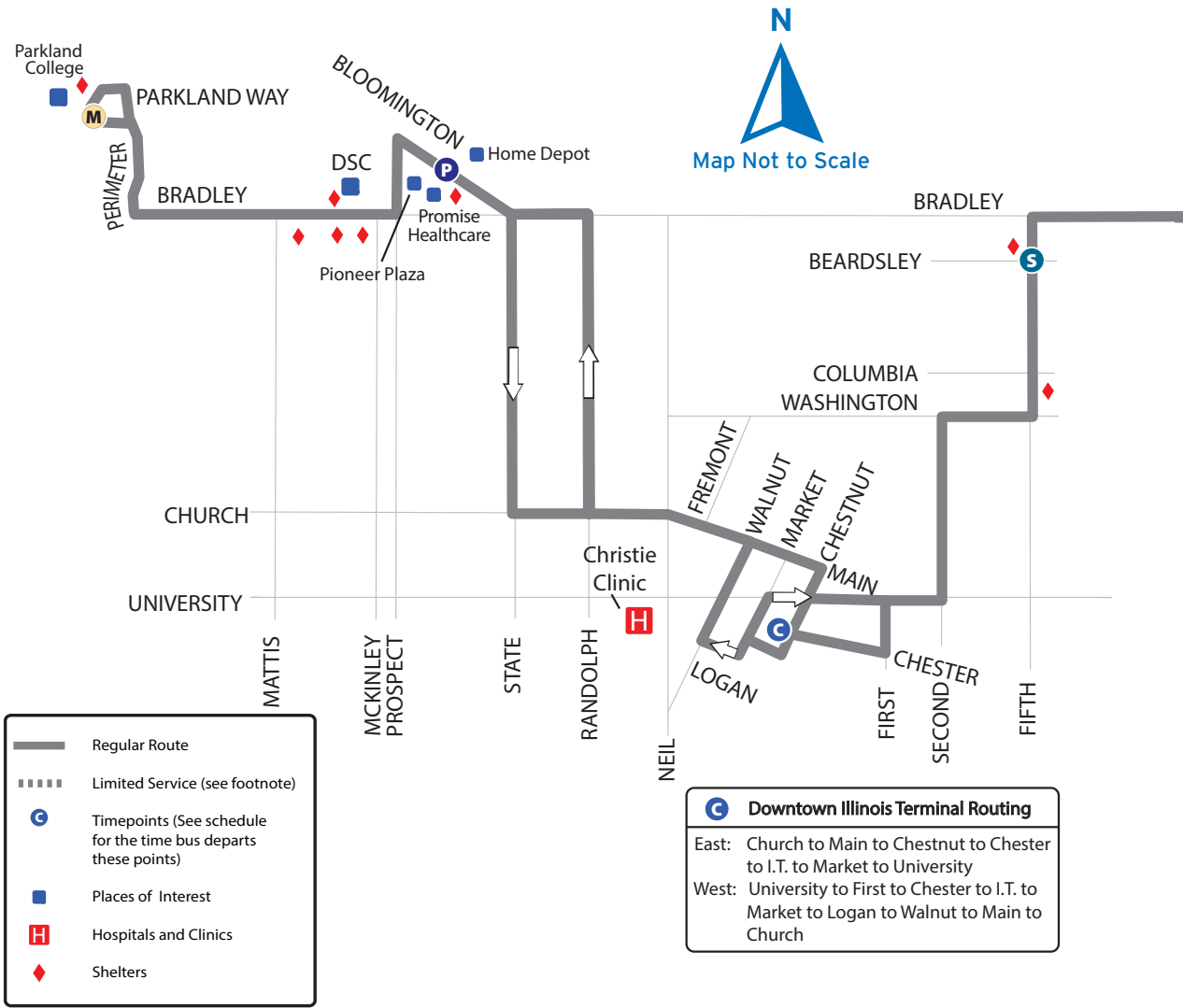
WESTBOUND								
Urbana Walmart	Main & Brady (SW Far Side)	Washington & Lierman (NE Corner)	Lincoln Square (Courthouse)	Park & Wright (NE Corner)	Fifth & Beardsley (NW Corner)	Illinois Terminal (Platform B)	Bloomington at Home Depot (North Side)	Parkland College (Main Stop)
R	N	O	F	T	S	C	P	M
0127	6357	7344	5137	4255	2054	3121	1426	3534
7:35P	7:37P	7:42P	6:50P	6:58P	7:03P	7:10P	7:18P	7:29P
8:05	8:07	8:12	7:50	7:58	8:03	8:10	8:18	8:29
8:35	8:37	8:42	8:20	8:28	8:33	8:40	8:48	8:59
9:35	9:37	9:42	8:50	8:58	9:03	9:10	9:18	9:29
10:05	10:07	10:13	9:50	9:58	10:03	10:10	10:18	10:29
10:35	10:37	10:43	10:21	10:29	10:34	H10:41		
			10:51	10:59	11:04	K11:11*		

H This trip does not serve Parkland College. Bus operates regular route to Bradley & Randolph then west on Bradley to Country Fair Drive to Springfield to Mattis to Round Barn Road due at 11:01P. Continues as the 50 Green East. Please refer to the 50 Green Evening for exact route and schedule.

K This trip does not serve Parkland College. Bus operates regular route to Bradley & Randolph then west on Bradley to Country Fair Drive, then south to Round Barn Road due at 11:29P.

* End of route.

Stop Code
(for more
info, see
pg. 11)



EASTBOUND								
Parkland College (Main Stop)	Bloomington at Pioneer Plaza	Illinois Terminal (Platform A)	Fifth & Beardsley (SE Corner)	Park & Wright (SE Far Side)	Lincoln Square (Garage East)	Washington & Lierman (SE Far Side)	Main & Brady (SE Corner)	Urbana Walmart
M	P	C	S	T	F	O	N	R
3534	0021	3121	2054	4255	5137	7344	6357	0127
7:00P	7:09P	7:20P	7:26P	7:31P	7:40P	7:46P	7:51P	7:55P
7:34	7:41	7:50	7:56	8:01	8:10	8:16	8:21	8:25
8:34	8:41	8:50	8:56	9:01	9:10	9:16	9:21	9:25
9:04	9:11	9:20	9:26	9:31	9:40	9:46	9:51	9:55
9:34	9:41	9:50	9:56	10:01	10:10	10:16	10:21	10:25
10:34	10:41	10:48	10:54	10:59	11:07	11:13	11:18❖	
		P11:11	11:17	11:22	11:29	11:35	11:40❖	
		11:41	11:47	11:52	F11:59❖			

Stop Code
(for more
info, see
pg. 11)

F During the University of Illinois Fall and Spring semesters, this trip leaves Lincoln Square at 11:59P as 50 Green West. Please refer to the 50 Green Late Night for exact route and schedule.

P This trip leaves Round Barn Road at 10:52P and does not serve Parkland College. Bus travels north on Country Fair Drive to Bradley to regular route.

❖ End of route.

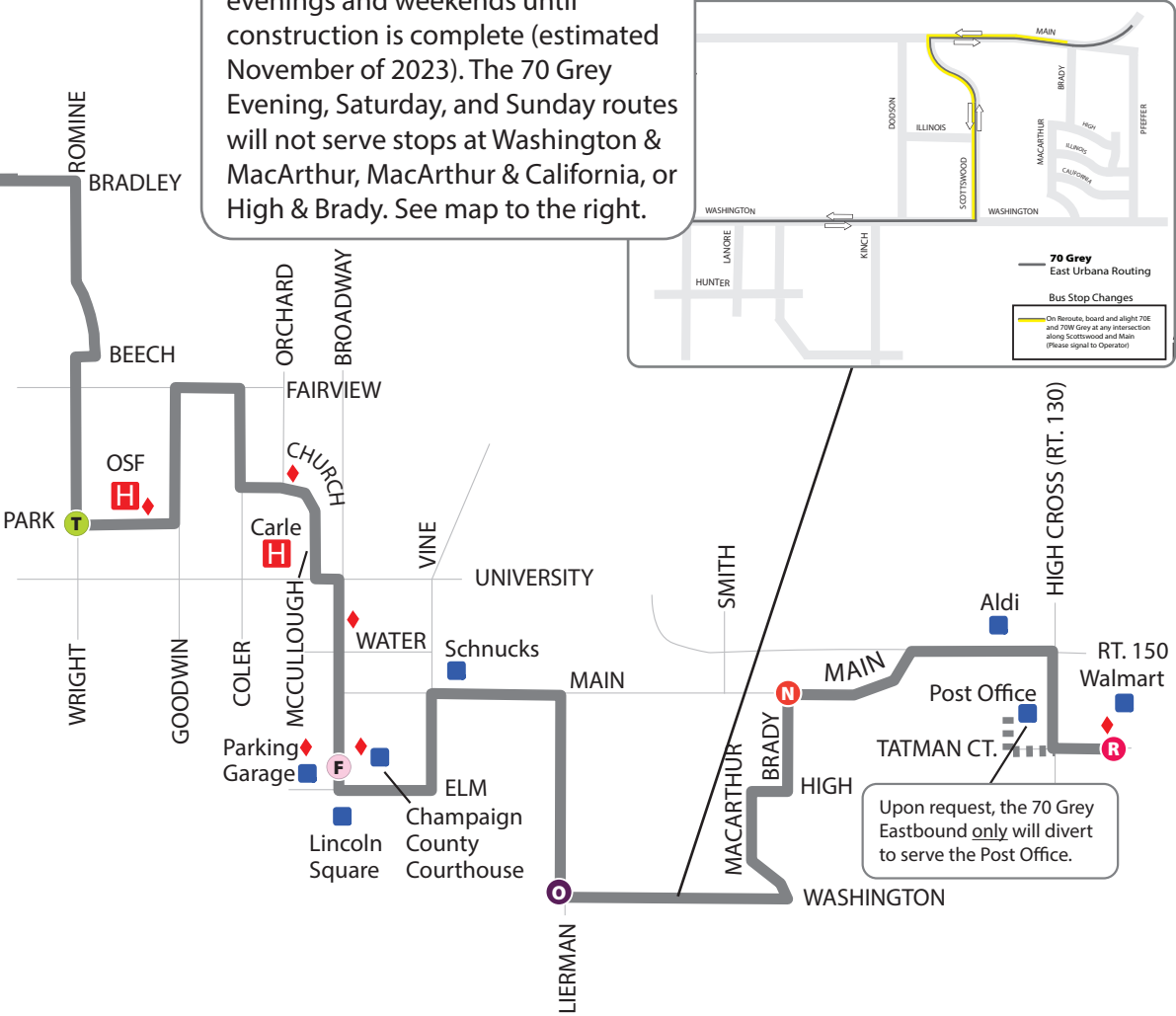
Weekday

Evening

Saturday

Sunday

Due to a structural deficiency on the Washington Street bridge, the 70 Grey will reroute on weekday evenings and weekends until construction is complete (estimated November of 2023). The 70 Grey Evening, Saturday, and Sunday routes will not serve stops at Washington & MacArthur, MacArthur & California, or High & Brady. See map to the right.



Weekday

Evening

Saturday


Sunday

NORTHBOUND								
Savoy Walmart (Dunlap Avenue)	The Place at 117 (East Side)	Curtis & Woodfield (NE Corner)	Kirby & State (SE Corner)	Gregory at Ikenberry Commons (South Side)	Transit Plaza (SE Platform)	Illinois Terminal (Platform C)	Market Place (NE Mall Entrance)	Champaign Walmart (East Shelter)
W	O	H	I	R	T	C	A	X
5430	7234	0173	3263	4262	7411	3121	3171	1374
N6:35P	6:42P	6:49P	7:01P	7:06P	7:11P	7:20P	7:35P	7:45P
N7:05	7:12	7:19	7:31	7:36	7:41	7:50	8:05	8:15
7:35	7:42	7:49	8:01	8:06	8:11	8:20	8:35	8:45
8:05	8:12	8:19	8:31	8:36	8:41	8:50	9:05	9:15
9:05	9:12	9:19	9:31	9:36	9:41	9:50	10:05	10:15
9:35	9:42	9:49	10:01	10:06	10:11	10:20	10:35	10:45
10:05	10:12	10:19	10:31	10:36	10:41	10:50	11:05	11:15
10:35	10:42	10:49	11:01	11:06	11:11	11:20	11:35	11:45
11:35	11:42	11:49	12:01A	F12:04A				
F During UI Service, this trip continues as the 100 Yellow Late Night (page 75).								
N This trip is continued from the 1 Yellow North (page 19).								
❖ End of route.								

Stop Code
(for more
info, see
pg. 11)

SOUTHBOUND								
Champaign Walmart (East Shelter)	Market Place (NE Mall Entrance)	Illinois Terminal (Platform C)	Transit Plaza (SW Platform)	Gregory at Ikenberry Commons (North Side)	Kirby & State (NW Corner)	Curtis & Woodfield (NW Corner)	The Place at 117 (East Side)	Savoy Walmart (Dunlap Avenue)
X	A	C	T	R	I	H	O	W
1374	3171	3121	7411	4262	3263	0173	7234	5430
7:50P	8:05P	S6:50P	6:58P	7:03P	7:09P	7:17P	7:24P	7:30P
8:20	8:35	S7:20	7:28	7:33	7:39	7:47	7:54	8:00
8:50	9:05	8:20	8:28	8:33	8:39	8:47	8:54	9:00
		8:50	8:58	9:03	9:09	9:17	9:24	9:30
		9:20	9:28	9:33	9:39	9:47	9:54	10:00
9:20	9:35	9:50	9:58	10:03	10:09	10:17	10:24	10:30
10:17	A10:27	10:50	10:58	11:03	11:09	11:17	11:24	11:30
10:45	10:55	11:11	11:19	11:24	11:30	11:37	C11:44❖	
11:16	11:28	11:43	11:51❖					
11:45	A11:53	12:13A	12:21A	F12:26A				
A These trips serve Apollo Subdivision via Market to Mercury to Apollo.								
C If passengers are still aboard, bus will continue to Colbert Park.								
F On Late Night Service days, these trips continue. Please refer to the 100 Yellow Late Night for exact route and schedule.								
S These trips are continued from the 1 Yellow South. Please refer to the 1 Yellow Weekday for exact route and schedule.								
❖ End of route.								

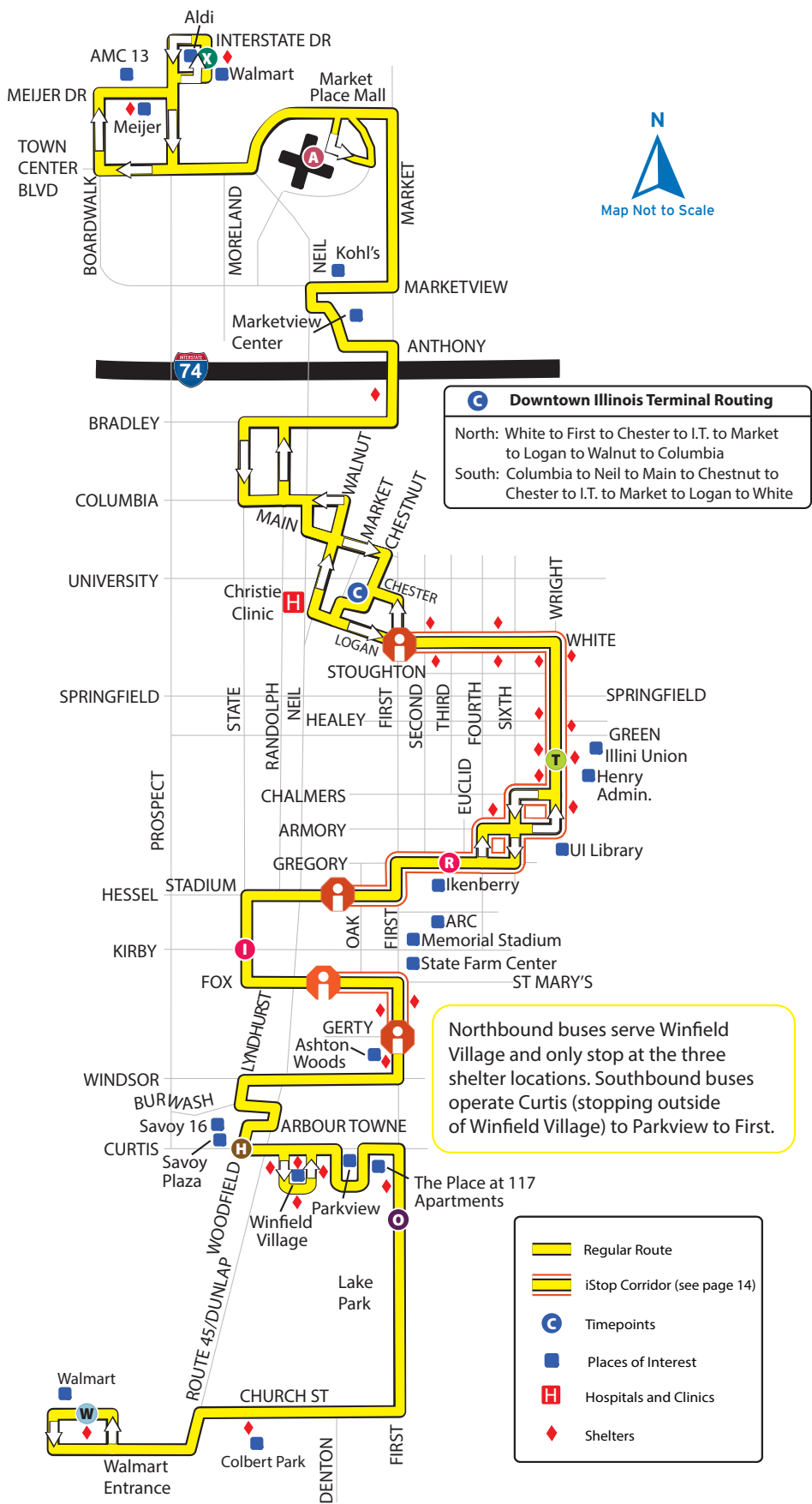
Stop Code
(for more
info, see
pg. 11)



This route
serves iStops.

Fares are not required at bus
stops with an orange sign.





Weekday

Evening

Saturday

Sunday

Weekday

Evening

Saturday

Sunday

100 Yellow Late Night

Operates during UI Fall and Spring Semesters ONLY. Does not operate during UI Breaks (Fall, Winter, and Spring) or Summer Sessions. See page 3 for a complete service calendar.

SOUTHBOUND

Champaign Walmart
(East Shelter)

X

Illinois Terminal
(Platform C)

C

Transit Plaza
(SW Platform)

T

Gregory at Ikenberry
Commons (North Side)

R

Lot E-14
(North Shelter)

Q

1374

4217

5404

4262

3513

Stop Code
(for more
info, see
pg. 11)

12:31A
1:01
1:31

12:46A
1:16
1:46
2:16
2:46

12:53A
1:23
1:53
2:23
2:53

12:56A
1:26
1:56
2:26
2:56

1:00A
1:30
2:00
2:30
3:00*

3:16
3:46
4:16
4:46

3:23
3:53
4:23
4:53

3:26
3:56
4:26
4:56

3:30
4:00
4:30
5:00*

Friday Late Night ONLY
Trips beginning after 3:00A
operate only on Friday nights.

* End of route.

NORTHBOUND						Stop Code (for more info, see pg. 11)
Lot E-14 (North Shelter)	Gregory at Ikenberry Commons (South Side)	Transit Plaza (SE Platform)	Illinois Terminal (Platform C)	Meijer Dr. at Meijer (South Side)	Champaign Walmart (East Shelter)	
Q	R	T	C	B	X	
3513	4262	6115	4217	2063	1374	
12:30A 1:00 1:30 2:00 2:30 3:00 3:30 4:00 4:30	12:04A 12:34 1:04 1:34 2:04 2:34 3:04 3:34 4:04 4:34	12:08A 12:38 1:08 1:38 2:08 2:38 3:08 3:38 4:08 4:38	12:14A 12:44 1:14 1:44 2:14 2:44 3:14 3:44 4:14 4:44	12:28A 12:58 1:28 2:04 2:34 T2:59*	12:31A 1:01 1:31	
Friday Late Night ONLY Trips beginning after 3:00A operate only on Friday nights.						

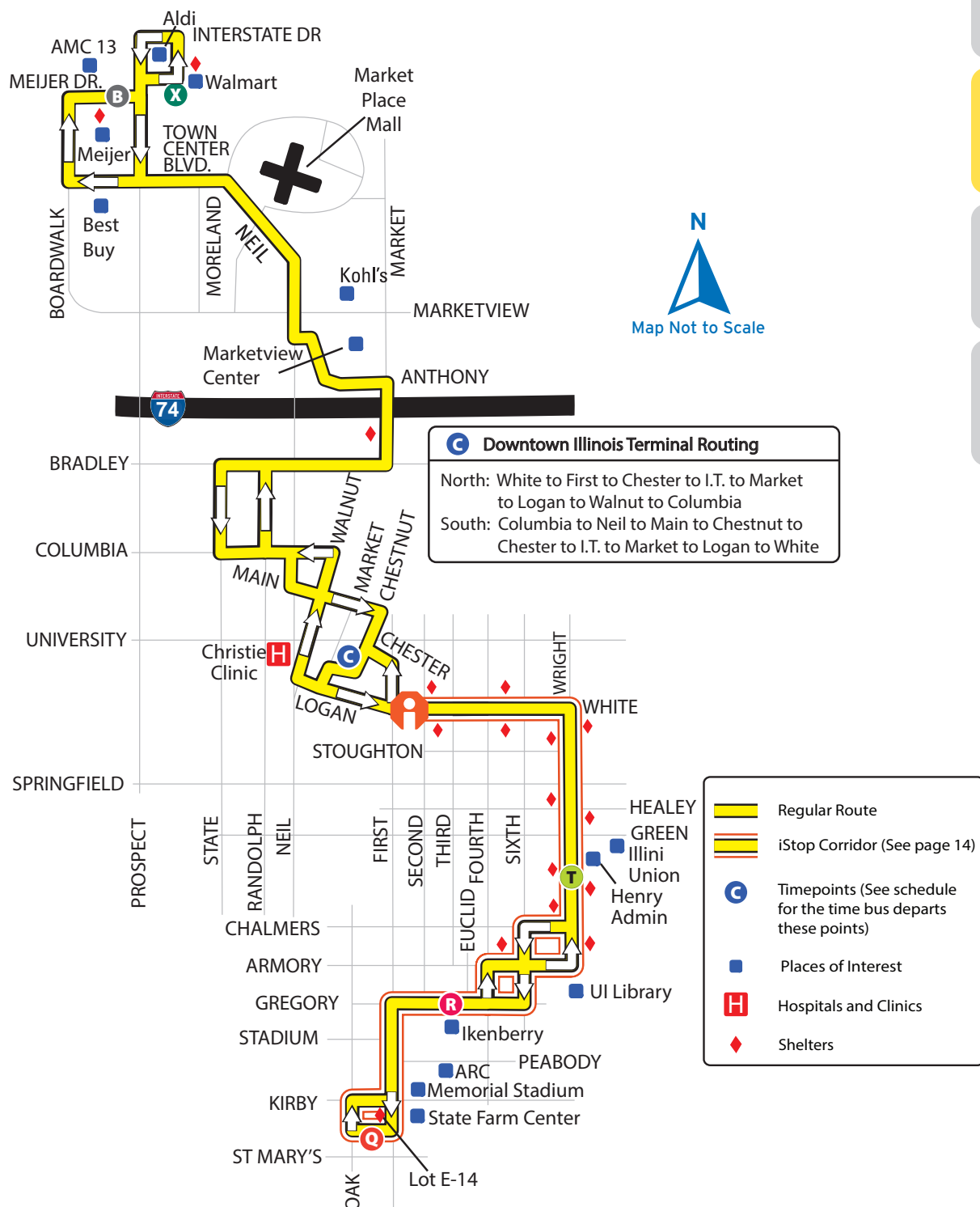
T This trip ends at Moreland & Town Center at 2:59A.

✧ End of route.



This route
serves iStops.

Fares are not required at bus
stops with an orange sign.



110 Ruby Evening

Evening

Saturday

Sunday

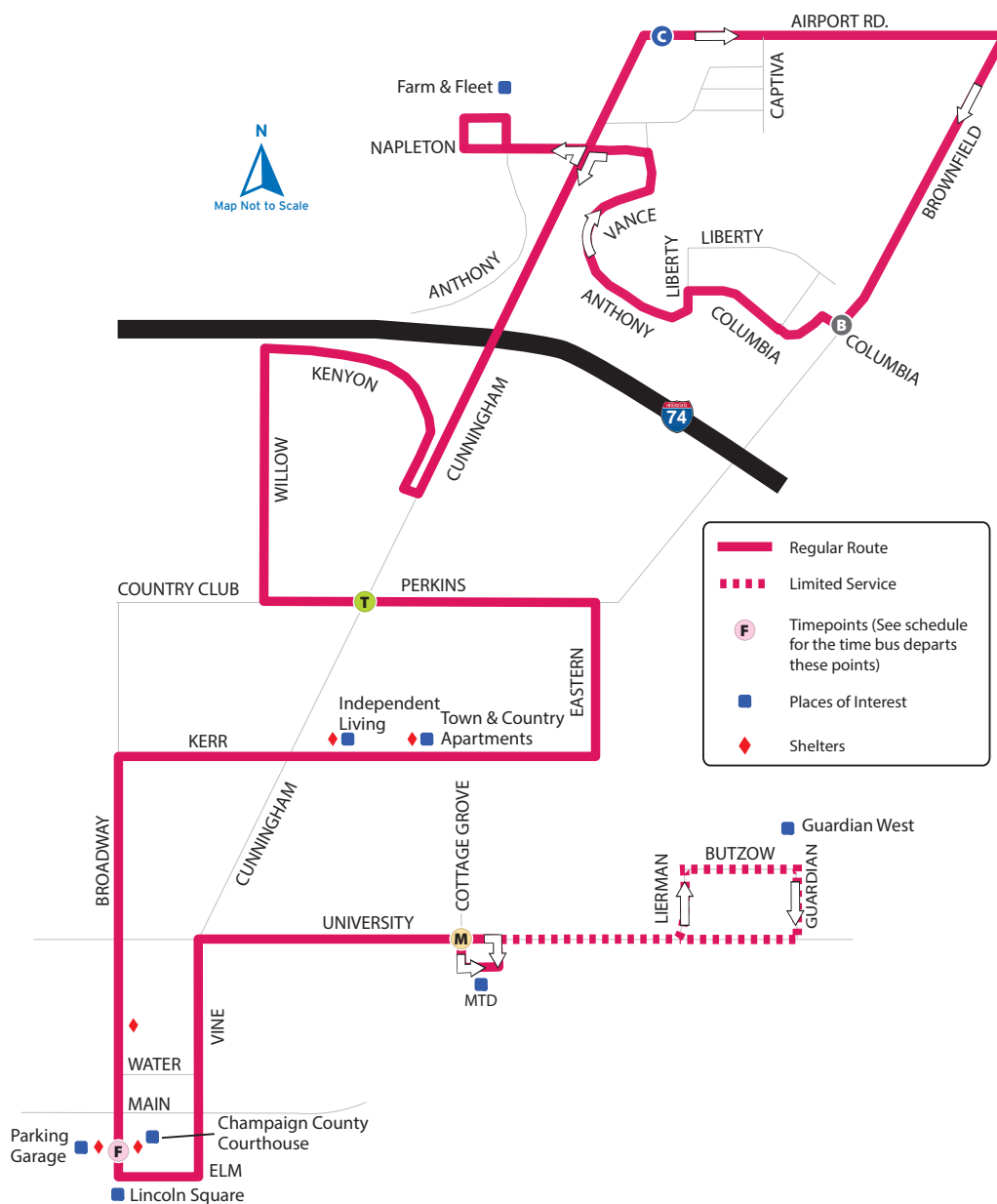
NORTHBOUND					SOUTHBOUND				
University & Cottage Grove (T101)	Lincoln Square (Courthouse)	Cunningham & Perkins (NE Corner)	Airport & Cunningham (SE Far Side)	Airport & Cunningham (SE Far Side)	Brownfield & Columbia (NW Corner)	Cunningham & Perkins (SE Far Side)	Lincoln Square (Garage East)	University & Cottage Grove (T101)	
M	F	T	C	C	B	T	F	M	
5343	5137	2620	7442	7442	3656	2620	5137	5343	
7:36P	7:41P	7:50P	7:58P	7:58P	8:04P	8:14P	7:21P	7:25P	
8:36	8:41	8:50	8:58	8:58	9:04	9:14	8:23	8:27	
9:36	9:41	9:50	9:58	9:58	10:03	10:14	F10:23	9:27	
10:36	10:41	10:50	10:58	10:58	11:04	11:14	F10:27	F10:27	
	11:25	11:34*					11:23		

Stop Code
(for more info, see pg. 11)

Stop Code
(for more
info, see
pg. 11)

F This trip serves Guardian West via University to Lierman to Butzow to Guardian to University and regular route.

- ❖ End of route.



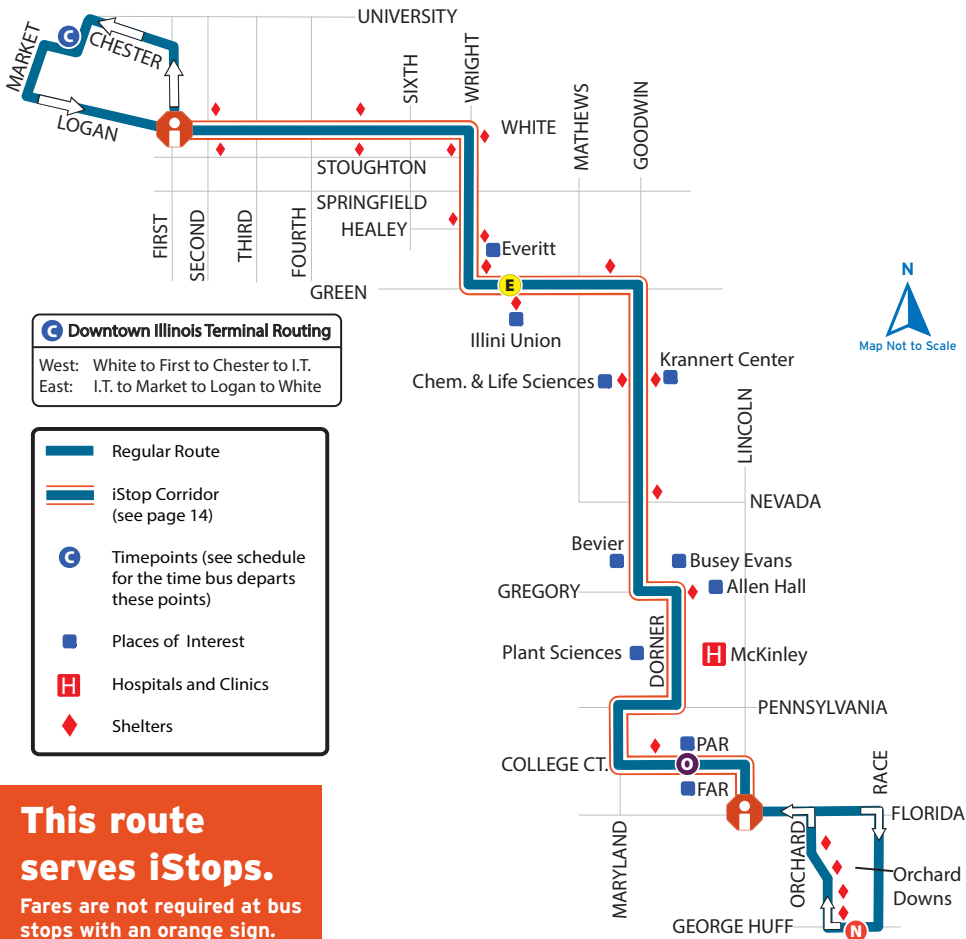
WESTBOUND					EASTBOUND		
Orchard Downs (South Shelter)	Pennsylvania Avenue Residence Hall (PAR)	Illini Union (North Side Shelter)	Illinois Terminal (Platform C)	Illinois Terminal (Platform C)	Illini Union (South Side Shelter)	Florida Avenue Residence Hall (FAR)	Orchard Downs (South Shelter)
N	O	E	C	C	E	O	N
7317	5524	6451	3121	3121	6451	1366	7317
6:59P	7:04P	7:11P	7:18P	7:18P	7:25P	7:30P	7:35P
7:19	7:24	7:31	7:38	7:38	7:45	7:50	7:55
7:36	7:41	7:48	7:55	7:55	8:02	8:07	8:12
7:56	8:01	8:08	8:15	8:15	8:22	8:27	8:32
8:16	8:21	8:28	8:35	8:35	8:42	8:47	8:52
8:36	8:41	8:48	8:55	8:55	9:02	9:07	9:12
8:56	9:01	9:08	9:15	9:15	9:22	9:27	9:32
9:16	9:21	9:28	9:35	9:35	9:42	9:47	9:52
9:36	9:41	9:48	9:55	9:55	10:02	10:07	10:12
9:56	10:01	10:08	10:15	10:15	10:22	10:27	10:32
10:16	10:21	10:28	10:35	10:35	10:42	10:47	10:52
10:36	10:41	10:48	10:55	10:55	11:02	11:07	11:12
10:52	10:57	11:04	11:11	11:11	11:18	11:23	11:28
11:16	11:21	11:28	11:35	11:35	11:42	11:47	L11:52*
11:36	11:41	11:48	11:55	11:55	12:02A	12:07A	L12:12A*
11:56	12:01A	12:08A	12:15A	12:15A	12:22	12:27	12:32
12:16A	12:21	12:28	12:35	12:35	12:42	12:47	12:52
12:36	12:41	12:48	12:55	12:55	1:02	1:07	1:12
12:56	1:01	1:08	1:15	1:15	1:22	1:27	1:32
1:16	1:21	1:28	1:35	1:35	1:42	1:47	1:52
1:36	1:41	1:48	1:55	1:55	2:02	2:07	2:12
1:56	2:01	2:08	2:15	2:15	2:22	2:27	2:32*
2:16	2:21	2:28	2:35	2:35	2:42	2:47	2:52*

Stop Code (for more info, see pg. 11)

Teal Late Night
Trips beginning after 11:56P operate during UI Fall and Spring Semesters ONLY. They do not operate during UI Breaks (Fall, Winter, and Spring) or Summer Sessions. See page 3 for a complete service calendar.

L During the University of Illinois Fall and Spring semesters, these trips continue as the 120 Teal Weekday Late Night. Please refer to the 120 Teal Weekday Late Night in red for exact schedule.

* End of route.



This route serves iStops.

Fares are not required at bus stops with an orange sign.

Weekday

Evening

Saturday

Sunday

130 Silver Evening & 130 Silver Ltd Eve

Weekday

Evening

Saturday

Sunday

130 Silver Evening

Operates during UI Fall and Spring Semesters ONLY. Does not operate during UI Breaks (Fall, Winter, and Spring) or Summer Sessions. See page 3 for a complete service calendar.

NORTHBOUND					SOUTHBOUND		
Vet - Med (Basic Sciences Bldg.)	Pennsylvania Avenue Residence Hall (PAR)	Illini Union (North Side Shelter)	Lincoln Square (Garage South)	Lincoln Square (Garage South)	Illini Union (South Side Shelter)	Florida Avenue Residence Hall (FAR)	Vet - Med (Basic Sciences Bldg.)
5511	5524	6451	2571	2571	6451	1366	5511
7:22P	7:26P	7:33P	7:40P	7:45P	7:53P	8:00P	8:02P
8:02	8:06	8:13	8:20	8:25	8:33	8:40	8:42
8:42	8:46	8:53	9:00	9:05	9:13	9:20	9:22
9:22	9:26	9:33	9:40	9:45	9:53	10:00	10:02
10:02	10:06	10:13	10:20	10:25	10:33	10:40	10:42
10:42	10:46	10:53	11:00	11:05	11:13	11:20	11:22
11:22	11:26	11:33	11:40	11:45	11:53	12:00A	12:02A
12:02A	12:06A	12:13A	12:20A	12:25A	12:33A	12:40	12:42
12:42	12:46	12:53	1:00	1:05	1:13	1:20	1:22
1:22	1:26	1:33	1:40	1:45	1:53	2:00	
Last Trips							
	2:06	2:13	2:20	2:25	2:33	2:40	
	2:46	2:53	3:00*				
	3:26	3:33	3:40	3:05	3:13	3:20	
	4:06	4:13	4:20	3:45	3:53	4:00	
	4:46	4:53	5:00*	4:25	4:33	4:40	

Stop Code (for more info, see pg. 11)

Friday Late Night ONLY
Trips beginning after 3:00A operate only on Friday nights.

* End of route.

130 Silver Limited Evening

Operates during UI Breaks (Fall, Winter, and Spring) and Summer Sessions ONLY. See page 3 for a complete service calendar.

NORTHBOUND				SOUTHBOUND		
Transit Plaza (SE Platform)	Illini Union (North Side Shelter)	Lincoln Square (Garage South)	Lincoln Square (Garage South)	Illini Union (South Side Shelter)	Transit Plaza (SW Platform)	
T	E	F	F	E	T	
5524	6451	2571	2571	6451	1366	
6:55P	6:57P	7:03P	6:45P	6:51P	6:53P	
7:15	7:17	7:23	7:05	7:11	7:13	
7:35	7:37	7:43	7:25	7:31	7:33	
7:55	7:57	8:03	7:45	7:51	7:53	
		8:05	8:05	8:11	8:13	
8:15	8:17	8:23	8:25	8:31	8:33	
8:35	8:37	8:43	8:45	8:51	8:53	
8:55	8:57	9:03	9:05	9:11	9:13	
9:15	9:17	9:23	9:25	9:31	9:33	
9:35	9:37	9:43	9:45	9:51	9:53	
9:55	9:57	10:03	10:05	10:11	10:13	
10:15	10:17	10:23	10:25	10:31	10:33	
10:35	10:37	10:43	10:45	10:51	10:53	
10:55	10:57	11:03	11:05	11:11	11:13	
11:15	11:17	11:23	11:25	11:31	11:33	
11:35	11:37	11:43	11:45	11:51	11:53	
11:55	11:57	12:03A*				

Stop Code (for more info, see pg. 11)

* End of route.



This route serves iStops.

Fares are not required at bus stops with an orange sign.

Round Barn Road (North Side)	William & Duncan (NW Corner)	Stephens Family YMCA (West Side)	Kirby & Mayfair (SE Corner)	Round Barn Road (North Side)
B	G	Y	J	B
4568	5402	0209	4151	4568
7:15P	7:20P	7:29P	7:41P	7:45P
7:55	8:00	8:09	8:21	8:25
8:35	8:40	8:49	9:01	9:05
9:10	9:15	9:24	9:36	9:40
9:45	9:50	9:59	10:11	10:15
10:20	10:25	10:34	10:46	10:50
P10:50	10:59	11:08	11:20	11:25*

P This trip serves Plastipak via Springfield to Plastipak to Springfield to regular route.

* End of route.




Operates during UI Fall and Spring Semesters ONLY. Does not operate during UI Breaks (Fall, Winter, and Spring) or Summer Sessions. See page 3 for a complete service calendar.

NORTHBOUND								SOUTHBOUND							
Pennsylvania Avenue Residence Hall (PAR)	Illinois St. Residence Hall (North Side)	Gregory at Library (North Side)	Third & Daniel (SW Corner)	Illini Union (South Side Shelter)	University & Goodwin (SE Corner)	Lincoln & Killarney (NE Corner)	Lincoln & Killarney (NE Corner)	Goodwin & Clark (NW Corner)	Illini Union (Island Shelter)	Third & Daniel (NW Far Side)	Gregory at Library (South Side Shelter)	Illinois St. Residence Hall (South Side)	Pennsylvania Avenue Residence Hall (PAR)		
O	Y	X	Z	E	N	R	R	N	E	Z	X	Y	O		
5524	1444	1455	4505	6451	1327	4225	4225	7312	6451	4505	1455	1444	5524		
7:20P	7:25P	7:29P	7:36P	7:41P	7:44P	7:50P	8:00P	8:05P	8:09P	8:15P	8:22P	8:25P	8:29P		
7:40	7:45	7:49	7:56	8:01	8:04	8:10	8:20	8:25	8:29	8:35	8:42	8:45	8:49		
8:00	8:05	8:09	8:16	8:21	8:24	L 8:30	8:40	8:45	8:49	8:55	9:02	9:05	9:09		
Trips operate every 20 minutes at the following times each hour															
:20	:25	:29	:36	:41	:44	:50	:00	:05	:09	:15	:22	:25	:29		
:40	:45	:49	:56	:01	:04	:10	:20	:25	:29	:35	:42	:45	:49		
:00	:05	:09	:16	:21	:24	:30	:40	:45	:49	:55	:02	:05	:09		
Last Trips															
1:40A	1:45A	1:49A	1:56A	2:01A	2:04A	2:10A	2:20A	2:25A	2:29A	2:35A	2:42A	2:45A	2:49A*		
2:00	2:05	2:09	2:16	2:21	2:24	2:30	2:40	2:45	2:49	2:55	3:02	3:05	3:09*		
2:20	2:25	2:29	2:36	2:41	2:44	2:50*	3:00	3:05	3:09	3:15	3:22	3:25	3:29		
2:40	2:45	2:49	2:56	3:01	3:04	3:10*	3:20	3:25	3:29	3:35	3:42	3:45	3:49		
3:00	3:05	3:09	3:16	3:21	3:24	3:30	3:40	3:45	3:49	3:55	4:02	4:05	4:09		
3:20	3:25	3:29	3:36	3:41	3:44	3:50	4:00	4:05	4:09	4:15	4:22	4:25	4:29		
3:40	3:45	3:49	3:56	4:01	4:04	4:10	4:20	4:25	4:29	4:35	4:42	4:45	4:49*		
4:00	4:05	4:09	4:16	4:21	4:24	4:30	4:40	4:45	4:49	4:55	5:02	5:05	5:09*		
4:20	4:25	4:29	4:36	4:41	4:44	4:50*									
4:40	4:45	4:49	4:56	5:01	5:04	5:10*									

L At 8:30P and 11:30P from Lincoln & Bradley, these trips operate Lincoln to Anthony to Oak to Kenyon Rd to Lincoln resuming regular 220 Illini South routing at the southwest corner of Lincoln & Killarney. At all other times, operates regular route.

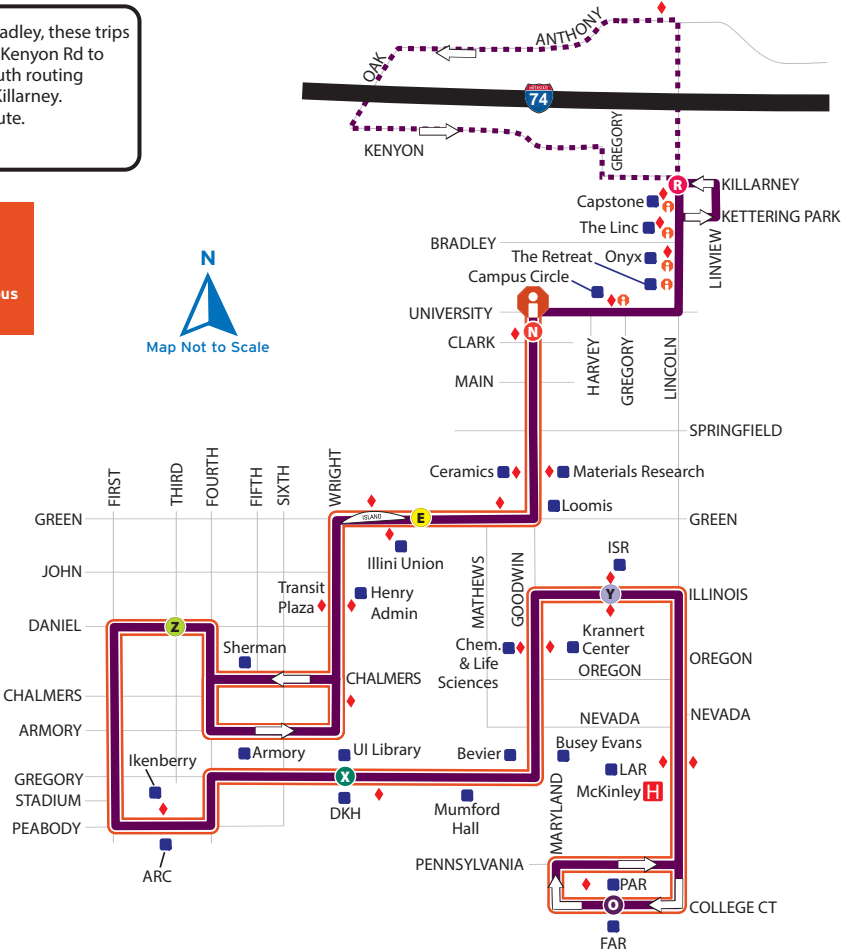
* End of route.



This route serves iStops.

Fares are not required at bus stops with an orange sign.

- Regular Route
- iStop Corridor (see page 14)
- Limited Service (see footnotes)
- Timepoints (See schedule for the time bus departs these points)
- Places of Interest
- Hospitals and Clinics
- Shelters



Weekday

Evening

Saturday

Sunday

Friday Late Night ONLY
Trips beginning after 3:00A operate only on Friday nights.

- Weekday
- Evening
- Saturday
- Sunday


Operates during UI Breaks (Fall, Winter, and Spring) and Summer Sessions ONLY.
See page 3 for a complete service calendar.

NORTHBOUND				SOUTHBOUND			
Activities & Recreation (ARC)	Illini Union (South Side Shelter)	University & Goodwin (SE Corner)	Lincoln & Killarney (NE Corner)	Lincoln & Killarney (NE Corner)	Goodwin & Clark (NW Corner)	Illini Union (Island Shelter)	Activities & Recreation (ARC)
X	E	N	R	R	N	E	X
6115	6451	1327	4225	4225	7312	5050	5404
6:58P	7:08P	7:11P	7:17P	7:02P	7:08P	7:11P	7:18P
7:18	7:28	7:31	L7:37	7:17	7:28	7:31	7:38
7:38	7:48	7:51	7:57	7:42	7:48	7:51	7:58
7:58	8:08	8:11	8:17	8:02	8:08	8:11	8:18
8:18	8:28	8:31	L8:37	8:17	8:28	8:31	8:38
8:38	8:48	8:51	8:57	8:42	8:48	8:51	8:58
8:58	9:08	9:11	9:17	9:02	9:08	9:11	9:18
9:18	9:28	9:31	9:37	9:22	9:28	9:31	9:38
9:38	9:48	9:51	9:57	9:42	9:48	9:51	9:58
9:58	10:08	10:11	10:17	10:02	10:08	10:11	10:18
10:18	10:28	10:31	10:37	10:22	10:28	10:31	10:38
10:38	10:48	10:51	10:57	10:42	10:48	10:51	10:58
10:58	11:08	11:11	11:17	11:02	11:08	11:11	11:18
11:18	11:28	11:31	L11:37	11:22	11:28	11:31	11:38
11:38	11:48	11:51	11:57	11:37	11:48	11:51	11:58

Stop Code
(for more
info, see
pg. 11)

- L At 7:37P, 8:37P, and 11:37P from Lincoln & Bradley, these trips operate Killarney to Lincoln to Anthony to Oak to Kenyon to Lincoln resuming 220 Illini Limited South routing at the southwest corner of Lincoln & Killarney. At all other times operates regular route. These trips will not serve Kettering Park & Linview.
- ❖ End of route.

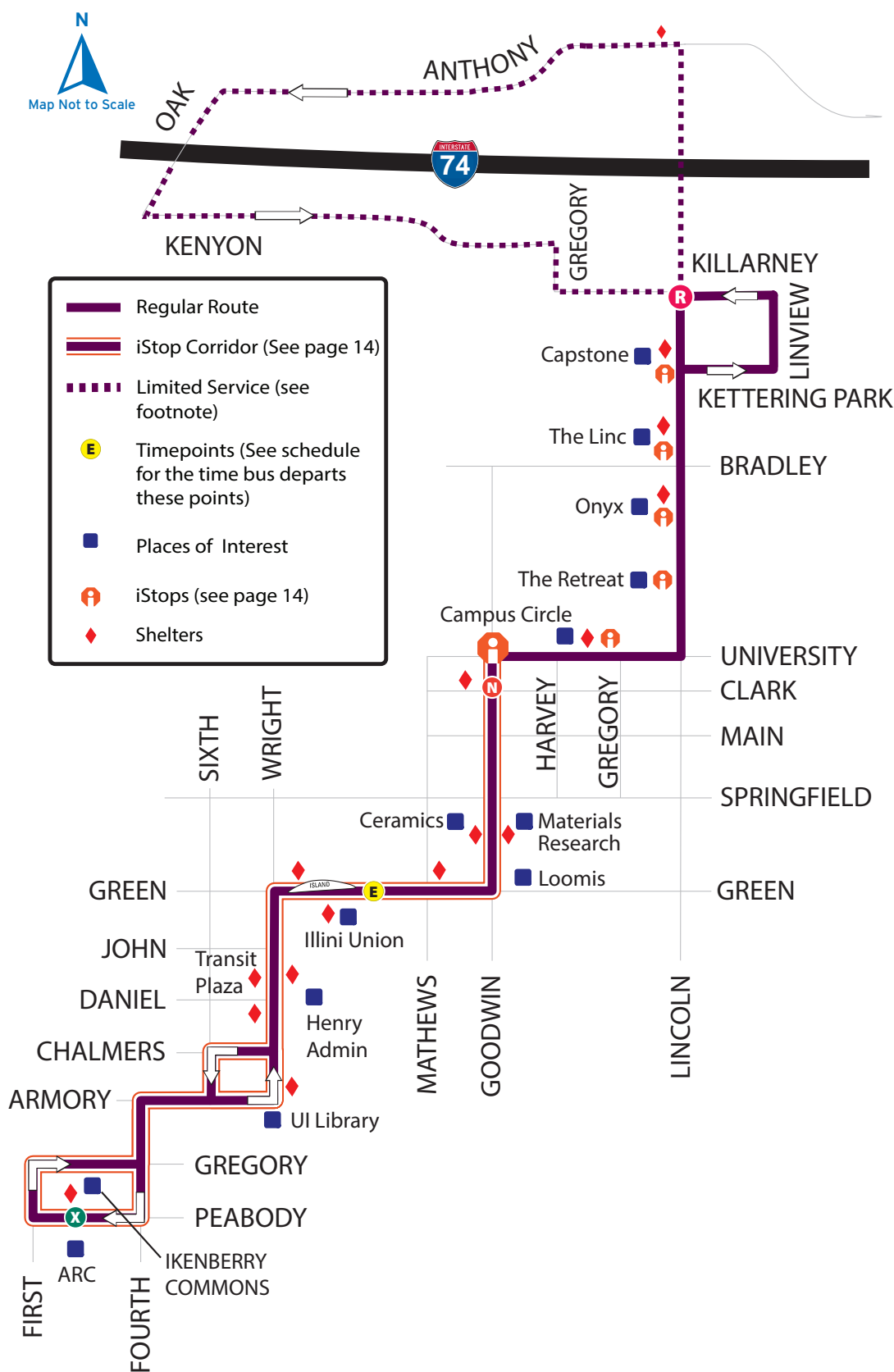




**This route
serves iStops.**

Fares are not required at bus
stops with an orange sign.

220 Illini Limited Evening



Weekday

Evening

Saturday

Sunday

Weekday

Evening

Saturday

Sunday

What is SafeRides Connect and how does it work?

SafeRides Connect is an on-demand van service providing a safe ride for individuals (or small groups up to three people) traveling at night in areas of campus where standard bus service is unavailable. Trips must be within the designated SafeRides boundaries (see map on the next page). To ride, just present a valid iCard or pay a \$1 fare.

SafeRides operates during the University of Illinois (UI) Fall & Spring Semesters. During breaks (Fall, Winter, & Spring), SafeRides service is reduced. During the UI Summer Sessions I & II there is no SafeRides service.

Trip requests will be taken until 6AM during UI Fall/Spring semesters and 12AM over breaks. A service calendar is provided on the following page.

Request a trip in the MTD Connect (by Via) app or by phone at 217.384.8188. Please note, as of December 19, 2022, the former app, (MTD Connect by Routematch) is no longer functional; users should download the new app (MTD Connect powered by Via).

A SafeRides request is not eligible and may be denied if the trip:


Travels out of the service boundaries

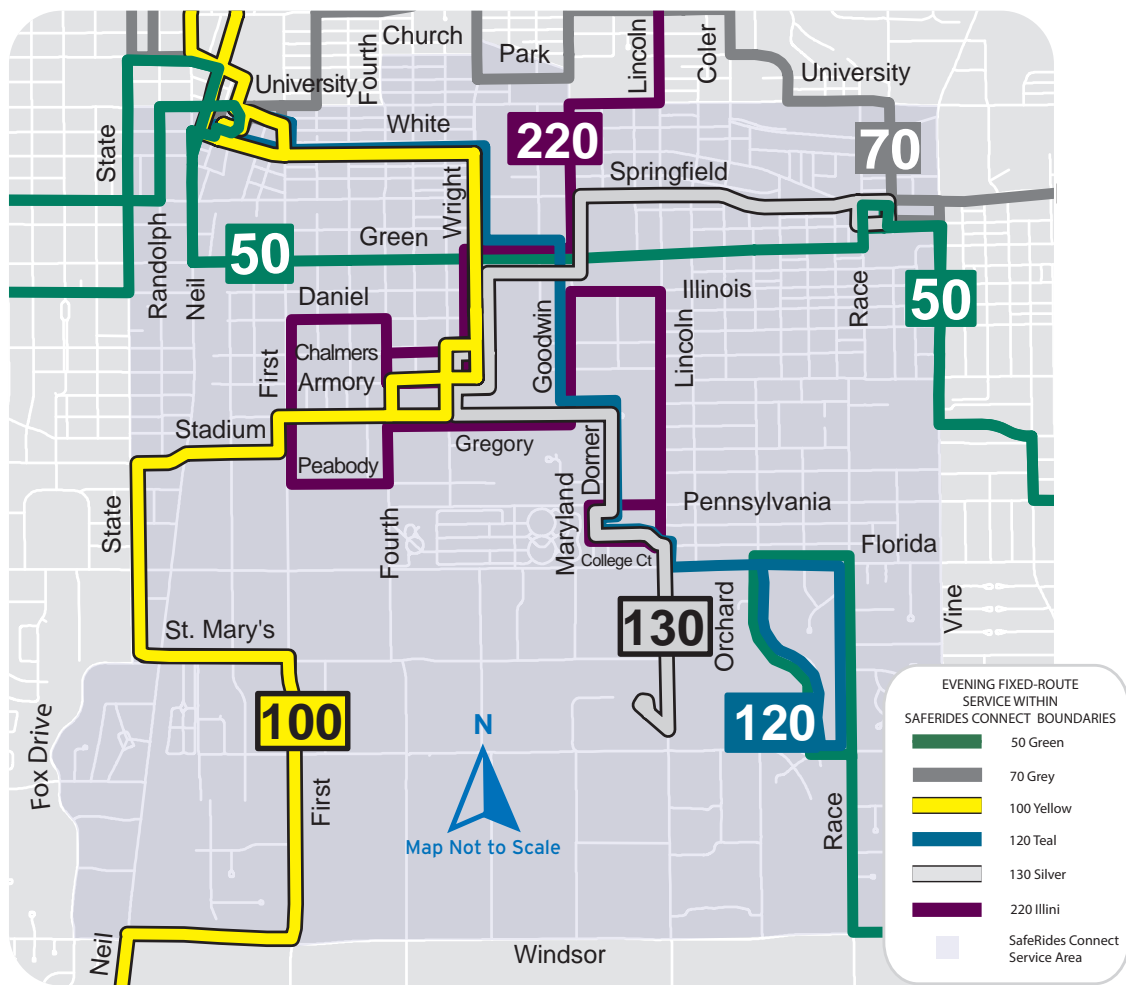
Includes more than three people

Duplicates fixed-route bus service

Is going to or from bars

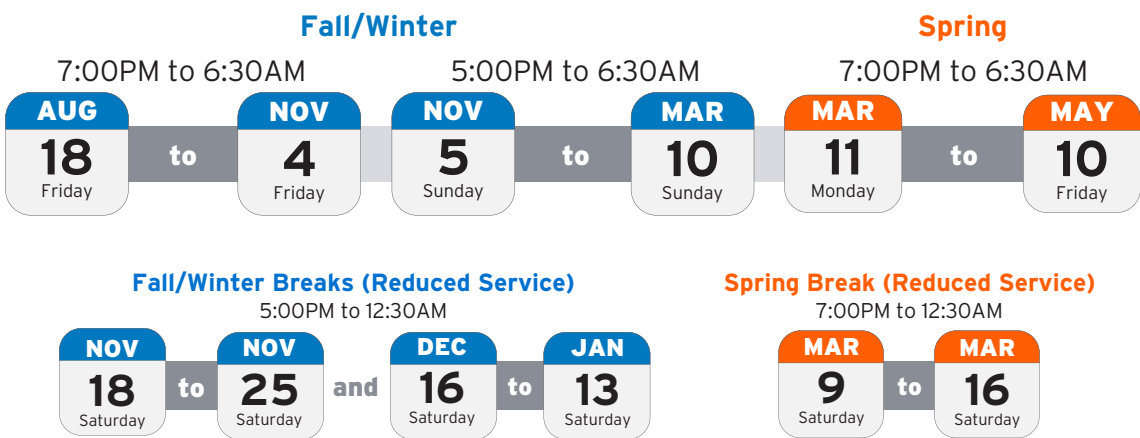
Acts as an emergency medical transport





- Weekday
- Evening
- Saturday
- Sunday

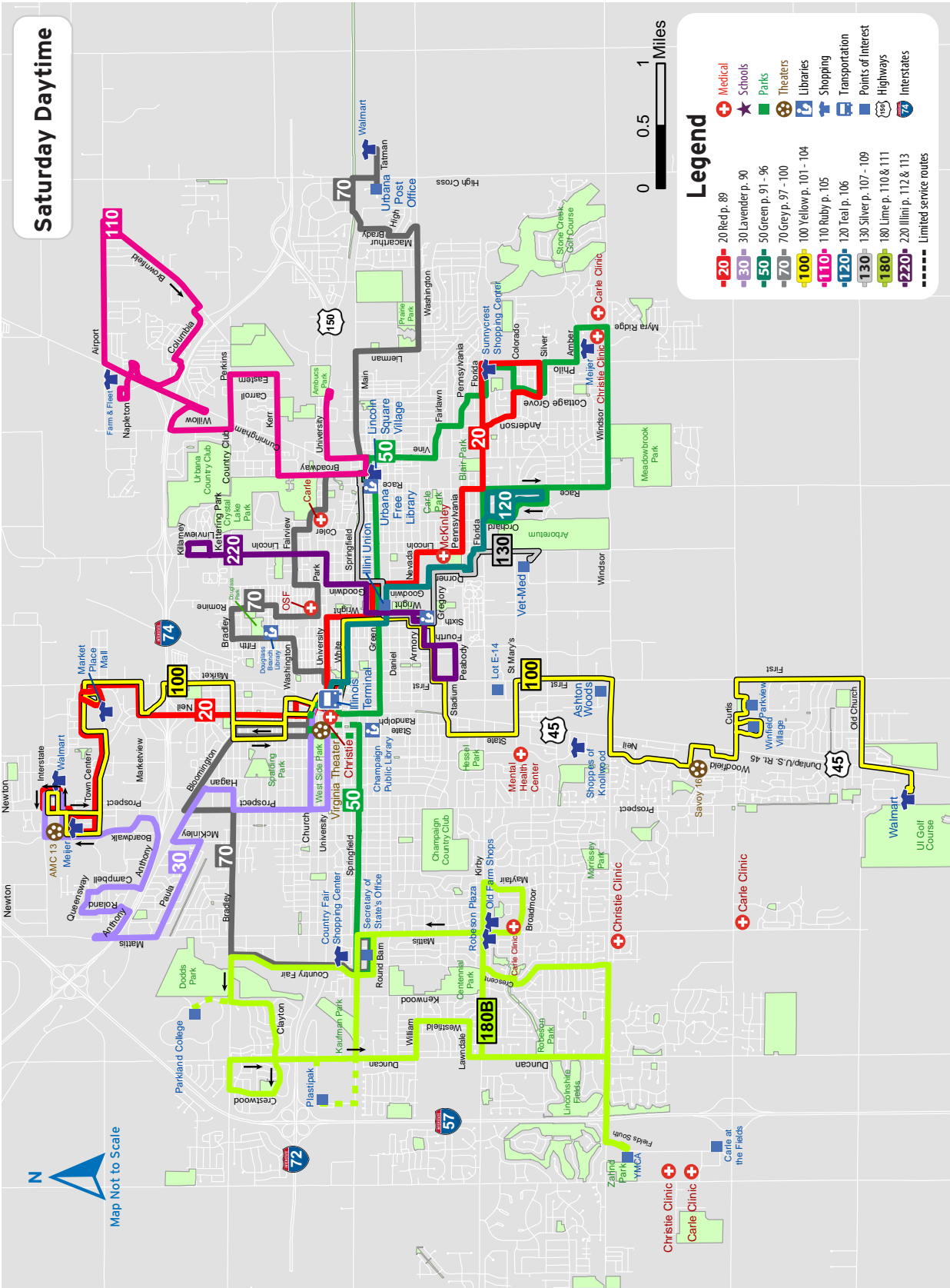
When does SafeRides operate?



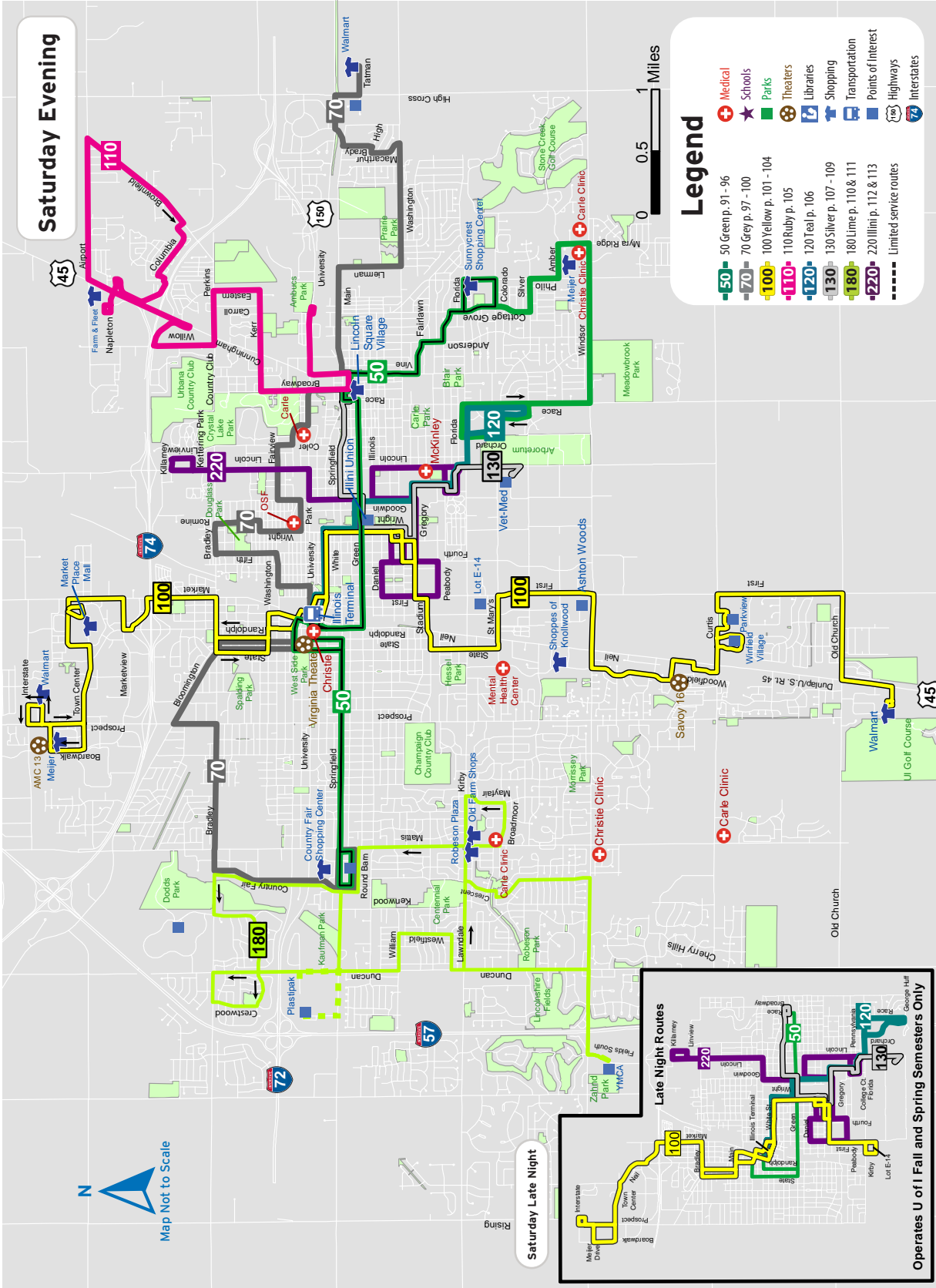
There is no SafeRides Connect on holidays when MTD is not in service (see page 3 for dates, including Christmas Eve and New Year’s Eve) and during the University of Illinois Summer Sessions I and II.

Saturday Daytime System Map

- Weekday
- Evening
- Saturday
- Sunday



Saturday Evening & Late Night System Map



Weekday

Evening

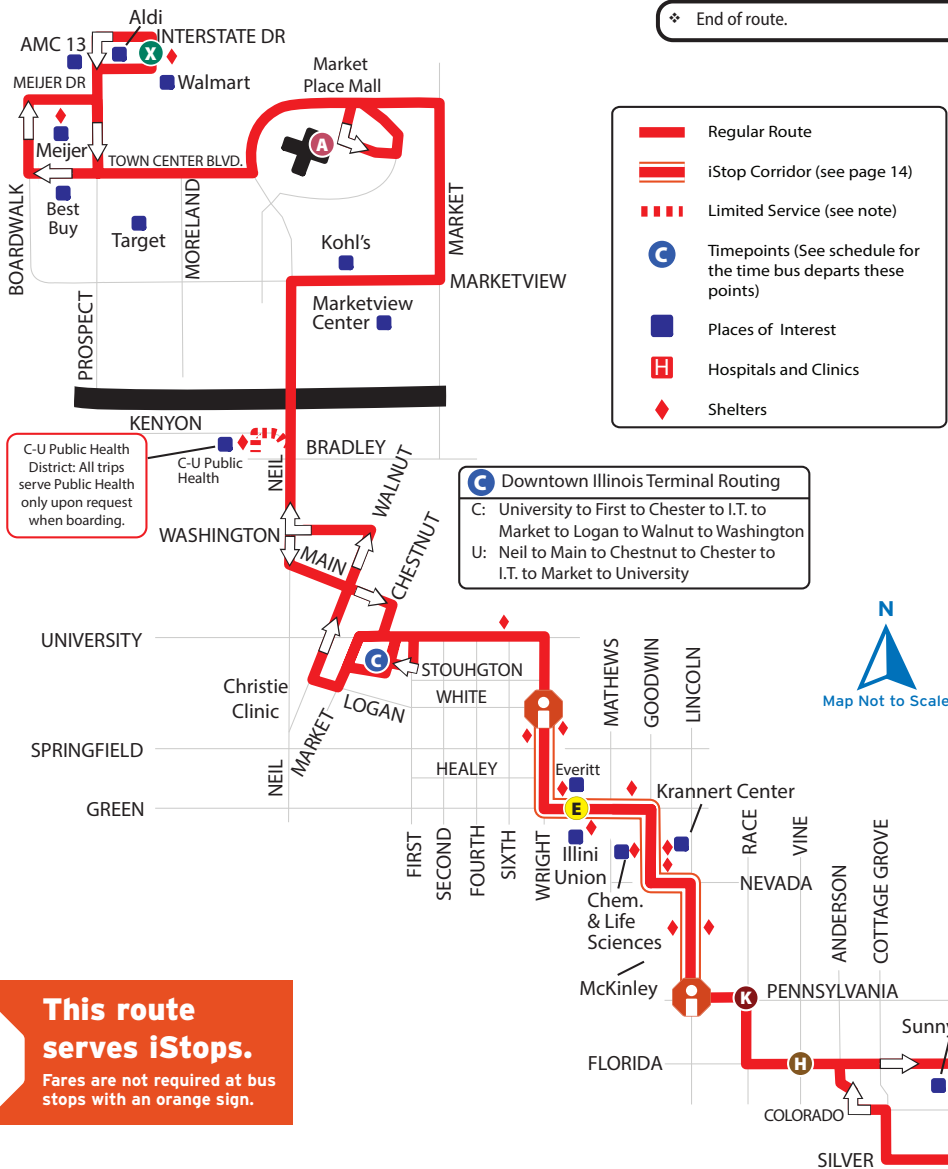
Saturday

Sunday

C (TO CHAMPAIGN)						U (TO URBANA)				
Silver & Vawter (NE Corner)	Pennsylvania & Race (SE Corner)	Illini Union (North Side)	Illinois Terminal (Platform B)	Market Place (NE Mall Entrance)	Champaign Walmart (East Shelter)	Market Place (NE Mall Entrance)	Illinois Terminal (Platform A)	Illini Union (South Side Shelter)	Florida & Vine (SW Corner)	Silver & Vawter (NE Corner)
L	K	E	C	A	X	A	C	E	H	L
6341	5714	6451	3121	3171	1374	3171	3121	6451	4306	6341
7:29A 7:59	7:38A 8:08	7:13A 7:43 8:13	7:21A 7:51 8:21	7:32A 8:02 8:32	7:43A 8:13 8:43	7:55A 8:25 8:55	7:35A 8:05 8:35 9:05	7:11A 7:41 8:11 8:41 9:11	7:19A 7:49 8:19 8:49 9:19	7:25A 7:55 8:25 8:55 9:25
8:29 8:59 9:29 9:59 10:29	8:38 9:08 9:38 10:08 10:38	8:43 9:13 9:43 10:13 10:43	8:51 9:21 9:51 10:21 10:51	9:02 9:32 10:02 10:32 11:02	9:13 9:43 10:13 10:43 11:13	9:25 9:55 10:25 10:55 11:25	9:35 10:05 10:35 11:05 11:35	9:41 10:11 10:41 11:11 11:41	9:49 10:19 10:49 11:19 11:49	9:55 10:25 10:55 11:25 11:55
11:29 11:59 12:59P 1:29 2:29	11:38 12:08P 1:08 1:38 2:38	11:43 12:13P 1:13 1:43 2:43	11:51 12:21P 1:21 1:51 2:51	12:02P 12:32 1:32 2:02 3:02	12:13P 12:43 1:43 2:13 3:13	12:25P 12:55 1:55 2:25 3:25	12:35P 1:05 2:05 2:35 3:35	12:41P 1:11 2:11 2:41 3:41	12:49P 1:19 2:19 2:49 3:49	12:55P 1:25 2:25 2:55 3:55
2:59 3:59 4:29 5:29 5:59	3:08 4:08 4:38 5:38 6:08	3:13 4:13 4:43 5:43 6:13✱	3:21 4:21 4:51 5:51	3:32 4:32 5:02 6:02	3:43 4:43 5:13 6:13	3:55 4:55 5:25 6:25	4:05 5:05 5:35 6:35	4:11 5:11 5:41 6:41✱	4:19 5:19 5:49	4:25 5:25 5:55

Stop Code
(for more
info, see
pg. 11)

Stop Code
(for more
info, see
pg. 11)

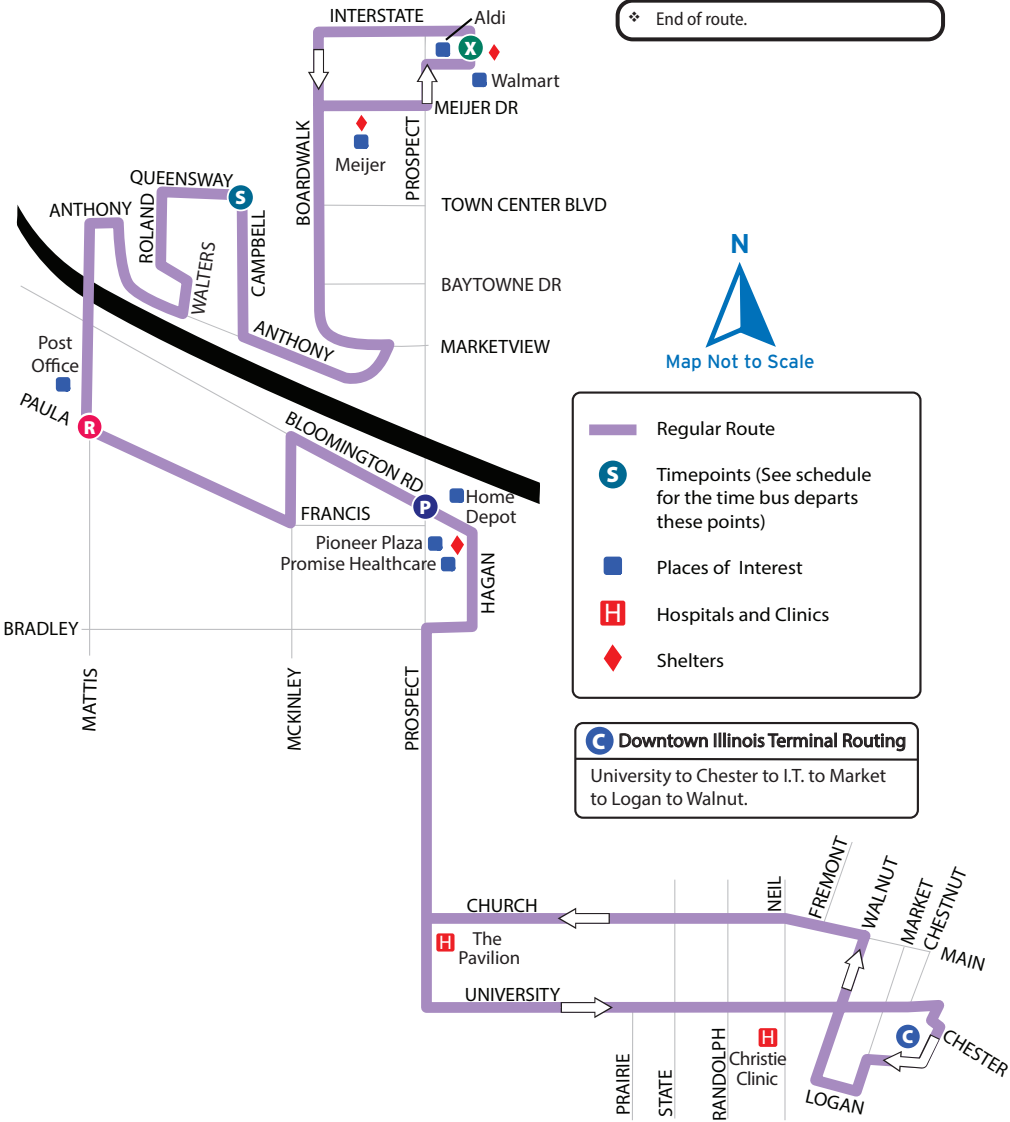


This route serves iStops.

Fares are not required at bus stops with an orange sign.

30 Lavender Saturday

NORTHBOUND						SOUTHBOUND				
Illinois Terminal (Platform B)	Bloomington at Home Depot (North Side)	Paula & Mattis (NE Corner)	Campbell & Queensway (SW Corner)	Champaign Walmart (East Shelter)	Champaign Walmart (East Shelter)	Campbell & Queensway (NW Far Side)	Paula & Mattis (SE Far Side)	Bloomington at Pioneer Plaza (South Side)	Illinois Terminal (Platform B)	
C	P	R	S	X	X	S	R	P	C	Stop Code (for more info, see pg. 11)
6462	7764	1553	1611	1374	1374	1611	1553	0021	6462	
7:27A	7:35A	7:40A	7:16A	7:26A	7:26A	7:34A	7:40A	7:46A	7:54A	
7:57	8:05	8:10	7:46	7:56	7:56	8:04	8:10	8:16	8:24	
8:27	8:35	8:40	8:16	8:26	8:26	8:34	8:40	8:46	8:54	
8:57	9:05	9:10	8:46	8:56	8:56	9:04	9:10	9:16	9:24	
			9:16	9:26	9:26	9:34	9:40	9:46	9:54	
9:27	9:35	9:40	9:46	9:56	9:56	10:04	10:10	10:16	10:24	
9:57	10:05	10:10	10:16	10:26	10:26	10:34	10:40	10:46	10:54	
10:27	10:37	10:42	10:48	10:56	10:56	11:04	11:10	11:16	11:25	
10:57	11:07	11:12	11:18	11:26	11:26	11:34	11:40	11:46	11:55	
11:27	11:37	11:42	11:48	11:56	11:56	12:04P	12:10P	12:16P	12:25P	
11:57	12:07P	12:12P	12:18P	12:26P	12:26P	12:34	12:40	12:46	12:55	
12:30P	12:41	12:46	12:52	1:00	1:00	1:09	1:15	1:21	1:30	
1:00	1:11	1:16	1:22	1:30	1:31	1:39	1:45	1:51	2:00	
1:32	1:43	1:48	1:54	2:02	2:03	2:11	2:17	2:23	2:32	
2:02	2:13	2:18	2:24	2:32	2:33	2:42	2:48	2:54	3:03	
2:37	2:48	2:53	2:59	3:07	3:08	3:17	3:23	3:29	3:38	
3:08	3:19	3:24	3:30	3:38	3:39	3:48	3:54	4:00	4:09	
3:40	3:50	3:55	4:01	4:09	4:09	4:18	4:24	4:30	4:39	
4:11	4:21	4:26	4:32	4:40	4:40	4:49	4:55	5:01	5:10	
4:41	4:51	4:56	5:02	5:10	5:10	5:19	5:25	5:31	5:40	
5:12	5:22	5:27	5:33	5:41	5:41	5:50	5:56	6:02	6:11	
5:41	5:51	5:56	6:02	6:10	6:10	6:19	6:25	6:31	6:40*	
6:12	6:22	6:27	6:33*							



Weekday

Evening


Saturday

Sunday

WESTBOUND								
Orchard Downs (South Shelter)	Windsor & Vine (South Side)	Urbana Meijer (North Side)	Sunnycrest (East Side)	Lincoln Square (Garage South)	Illini Union (North Side Shelter)	Illinois Terminal (Platform B)	Springfield & Willis (NE Corner)	Round Barn Road (North Side)
N	P	D	Q	F	E	C	R	B
7317	1637	5053	6464	5137	6451	3121	3315	4568
				5:53A	5:59A	6:07A	6:14A	H6:17A
			6:14A	6:23	6:29	6:37	6:44	P6:47
			6:57	7:06	7:11	7:21	7:31	B7:35
7:08A	7:16A	7:21A	7:27	7:36	7:41	7:51	8:01	B8:05
7:34	7:42	7:47	7:53	8:02	8:07	8:17	8:27	B8:31
8:34	8:42	8:47	8:53	9:02	9:07	9:17	9:27	B9:31
9:04	9:12	9:17	9:23	9:32	9:37	9:47	9:57	B10:01
10:04	10:12	10:17	10:23	10:32	10:37	10:47	10:57	B11:01
10:34	10:42	10:47	10:53	11:02	11:07	11:17	11:27	B11:31
11:04	11:12	11:17	11:23	11:32	11:37	11:47	11:57	B12:01P
11:34	11:42	11:47	11:53	12:02P	12:07P	12:17P	12:27P	B12:31
12:34P	12:42P	12:47P	12:53P	1:02	1:07	1:17	1:27	B1:31
1:04	1:12	1:17	1:23	1:32	1:37	1:47	1:57	B2:01
1:34	1:42	1:47	1:53	2:02	2:07	2:17	2:27	B2:31
2:04	2:12	2:17	2:23	2:32	2:37	2:47	2:57	B3:01
2:34	2:42	2:47	2:53	3:02	3:07	3:17	3:27	B3:31
3:04	3:12	3:17	3:23	3:32	3:37	3:47	3:57	B4:01
3:34	3:42	3:47	3:53	4:02	4:07	4:17	4:27	B4:31
4:34	4:42	4:47	4:53	5:02	5:07	5:17	5:27	B5:31
5:04	5:12	5:17	5:23	5:32	5:37	5:47	5:57	B6:01
5:34	5:42	5:47	5:53	6:02	6:07	6:17	6:27	N6:31
6:04	6:12	6:17	6:23	6:32	6:37	6:47	6:57	N7:01

Stop Code
(for more
info, see
pg. 11)


- B This trip continues as a 70E Grey. Please refer to the 70 Grey Saturday schedule for exact route and times.
- H This trip serves Holiday Park via the 50 Green. The 6:17A trip is due at Maplepark & Lawndale at 6:24A, John & Goldenview at 6:30A, and Country Fair at 6:37A. The 6:47A trip is due at Maplepark & Lawndale at 6:54A, John & Goldenview at 7:00A, and and Round Barn Road at 7:07A.
- N These trips continue as a 50 Green East Saturday Evening. Please refer to the 50 Green Saturday Evening & Late Night for exact route and schedule.
- P This trip serves Plastipak via Springfield to Plastipak to Springfield to regular route.



EASTBOUND								
Round Barn Road (North Side)	Springfield & Willis (SW Corner)	Illinois Terminal (Platform A)	Illini Union (South Side Shelter)	Lincoln Square (Garage East)	Sunnycrest (West Side)	Urbana Meijer (South Side)	Windsor & Vine (NE Corner)	Orchard Downs (South Shelter)
B	R	C	E	F	Q	D	P	N
4568	3315	3121	6451	5137	6464	5053	1637	7317
6:45A 7:45	6:50A 7:50	6:57A 7:57	7:07A 8:07	6:03A S6:38 7:14 8:14	L6:13A L6:55 7:22 8:22	7:28A 8:28	7:31A 8:31	7:34A 8:34
8:15	8:20	8:27	8:37	8:44	8:52	8:58	9:01	9:04
9:15	9:20	9:27	9:37	9:44	9:52	9:58	10:01	10:04
9:45	9:50	9:57	10:07	10:14	10:22	10:28	10:31	10:34
10:15	10:20	10:27	10:37	10:44	10:52	10:58	11:01	11:04
10:45	10:50	10:57	11:07	11:14	11:22	11:28	11:31	11:34
11:45	11:50	11:57	12:07P	12:14P	12:22P	12:28P	12:31P	12:34P
12:15P	12:20P	12:27P	12:37	12:44	12:52	12:58	1:01	1:04
12:45	12:50	12:57	1:07	1:14	1:22	1:28	1:31	1:34
1:15	1:20	1:27	1:37	1:44	1:52	1:58	2:01	2:04
1:45	1:50	1:57	2:07	2:14	2:22	2:28	2:31	2:34
2:15	2:20	2:27	2:37	2:44	2:52	2:58	3:01	3:04
2:45	2:50	2:57	3:07	3:14	3:22	3:28	3:31	3:34
3:45	3:50	3:57	4:07	4:14	4:22	4:28	4:31	4:34
4:15	4:20	4:27	4:37	4:44	4:52	4:58	5:01	5:04
4:45	4:50	4:57	5:07	5:14	5:22	5:28	5:31	5:34
5:15	5:20	5:27	5:37	5:44	5:52	5:58	6:01	6:04
5:39	5:44	5:51	6:01	6:08	6:16	6:22	6:25	D6:28
6:09	6:14	6:21	6:31	6:38	6:46	6:52	6:55	D6:58

Stop Code
(for more
info, see
pg. 11)

- D This trip continues as a 50 Green West Saturday Evening. Please refer to the 50 Green Saturday Evening & Late Night for exact route and schedule.
- L These trips do not serve southeast Urbana and operate Pennsylvania to Cottage Grove to Colorado resuming as the 50 Green West at Cottage Grove & Colorado.
- S This trip leaves Lincoln Square via Elm to Vine to Main to Brady. At 6:42A, the bus leaves Main & Brady via the 50 Green West due at Washington & Lierman at 6:49A, Florida & Philo at 6:53A, and then continues as the regular 50 Green West Saturday due at Sunnycrest at 6:57A.



**This route
serves iStops.**

Fares are not required at bus
stops with an orange sign.

50 Green Saturday Evening & Late Night

Weekday

Evening

Saturday

Sunday

50 Green Saturday Evening

WESTBOUND									
Orchard Downs (South Shelter)	Windsor & Vine (SE Far Side)	Urbana Meijer (North Side)	Sunnycrest (East Side)	Lincoln Square (Garage South)	Illini Union (North Side Shelter)	Illinois Terminal (Platform B)	Springfield & Willis (NE Corner)	Round Barn Road (North Side)	
N	P	D	Q	F	E	C	R	B	
7317	5295	5053	6464	2571	2115	6462	3315	4568	
6:28P	6:33P	6:37P	6:44P	6:53P	6:59P	7:07P	7:14P	7:18P	
				7:08	7:14	7:22	7:29	7:33	
6:58	7:03	7:07	7:14	7:23	7:29	7:37	7:44	7:48	
			7:29	7:38	7:44	7:52	7:59	8:03	
7:26	7:32	7:37	7:44	7:53	7:59	8:07	8:14	8:18	
			7:59	8:08	8:14	8:22	8:29	8:33	
7:56	8:02	8:07	8:14	8:23	8:29	8:37	8:44	8:48	
			8:29	8:38	8:44	8:52	8:59	9:03	
8:26	8:32	8:37	8:44	8:53	8:59	9:07	9:14	9:18	
			8:59	9:08	9:14	9:22	9:29	9:33	
8:56	9:02	9:07	9:14	9:23	9:29	9:37	9:44	9:48	
			9:29	9:38	9:44	9:52	9:59	10:03	
9:26	9:32	9:37	9:44	9:53	9:59	10:07	10:14	10:18	
			9:59	10:08	10:14	10:22	10:29	10:33	
9:56	10:02	10:07	10:14	10:23	10:29	10:37	10:44	10:48	
			10:29	10:38	10:44	10:52*			
10:26	10:32	10:37	10:44	10:53	10:59	11:11	11:18	11:22	
			10:59	11:08	11:14	11:22*			
10:56	11:02	11:07	11:14	11:23	11:29	11:37*			
			11:38	11:44	11:52*				
		11:40	11:47	F11:56*					

Stop Code
(for more
info, see
pg. 11)

Green Hopper - When traveling westbound, these trips operate as far as Round Barn Road.

F During the University of Illinois Fall and Spring semesters, this trip leaves Lincoln Square at 12:03A as the 50 Green West. Please refer to the 50 Green Late Night for exact route and schedule.
* End of route.

50 Green Saturday Late Night

Operates during UI Fall and Spring semesters ONLY. Does not operate during UI Breaks (Fall, Winter, and Spring) or Summer Sessions. See page 3 for a complete service calendar.

WESTBOUND		
Lincoln Square (Garage South)	Illini Union (North Side Shelter)	Illinois Terminal (Platform A)
F	E	C
2571	2115	7534
12:03A	12:08A	12:15A
12:23	12:28	12:35
12:43	12:48	12:55
1:03	1:08	1:15
1:23	1:28	1:35
1:43	1:48	1:55
2:03	2:08	2:15
2:23	2:28	2:35
2:33	2:38	2:45
3:03	3:08	3:15
3:33	3:38	3:45
4:03	4:08	4:15
4:33	4:38	4:45

Stop Code
(for more
info, see
pg. 11)

50 Green Saturday Evening & Late Night

50 Green Saturday Evening

EASTBOUND								
Round Barn Road (North Side)	Springfield & Willis (SW Corner)	Illinois Terminal (Platform A)	Illini Union (South Side Shelter)	Lincoln Square (Garage East)	Sunnycrest (West Side)	Urbana Meijer (South Side)	Windsor & Vine (NE Corner)	Orchard Downs (South Shelter)
B	R	C	E	F	Q	D	P	N
4568	3315	7534	6451	6514	6464	5053	5295	7317
6:39P	6:44P	6:51P	6:59P	7:05P	7:14P	7:19P	7:22P	7:26P
6:54	6:59	7:06	7:14	7:20	7:29			
7:09	7:14	7:21	7:29	7:35	7:44	7:49	7:52	7:56
7:24	7:29	7:36	7:44	7:50	7:59			
7:39	7:44	7:51	7:59	8:05	8:14	8:19	8:22	8:26
7:54	7:59	8:06	8:14	8:20	8:29			
8:09	8:14	8:21	8:29	8:35	8:44	8:49	8:52	8:56
8:24	8:29	8:36	8:44	8:50	8:59			
8:39	8:44	8:51	8:59	9:05	9:14	9:19	9:22	9:26
8:54	8:59	9:06	9:14	9:20	9:29			
9:09	9:14	9:21	9:29	9:35	9:44	9:49	9:52	9:56
9:24	9:29	9:36	9:44	9:50	9:59			
9:39	9:44	9:51	9:59	10:05	10:14	10:19	10:22	10:26
9:54	9:59	10:06	10:14	10:20	10:29			
10:09	10:14	10:21	10:29	10:35	10:44	10:49	10:52	10:56
10:24	10:29	10:36	10:44	10:50	10:59			
		10:52	11:00	11:06	11:14*			
10:59	11:04	11:11	11:19	11:25	11:33	11:38*		
		11:24	11:32	11:38*				
11:29	11:34	11:41	11:49	11:55*				

Stop Code
(for more
info, see
pg. 11)

Green Hopper - When traveling eastbound, trips operate regular route as far as Cottage Grove & Florida, continuing via Cottage Grove to Colorado to Philo to Florida resuming as a 50 Green Hopper West at Sunnycrest.

* End of route.


50 Green Saturday Late Night

Operates during UI Fall and Spring semesters ONLY. Does not operate during UI Breaks (Fall, Winter, and Spring) or Summer Sessions. See page 3 for a complete service calendar.

EASTBOUND		
Illinois Terminal (Platform A)	Illini Union (South Side Shelter)	Lincoln Square (Garage South)
C	E	F
7534	6451	2571
12:00A	12:10A	12:15A
12:20	12:30	12:35
12:40	12:50	12:55
1:00	1:10	1:15
1:20	1:30	1:35
1:40	1:50	1:55
2:00	2:10	2:15
2:15	2:30	2:30
2:40	2:50	2:55*
2:46	2:55	3:00
3:16	3:25	3:30
3:46	3:55	4:00
4:16	4:25	4:30
4:46	4:55	5:00*

Stop Code
(for more
info, see
pg. 11)

* End of route.



This route serves iStops.

Fares are not required at bus stops with an orange sign.

50 Green Saturday Evening & Late Night

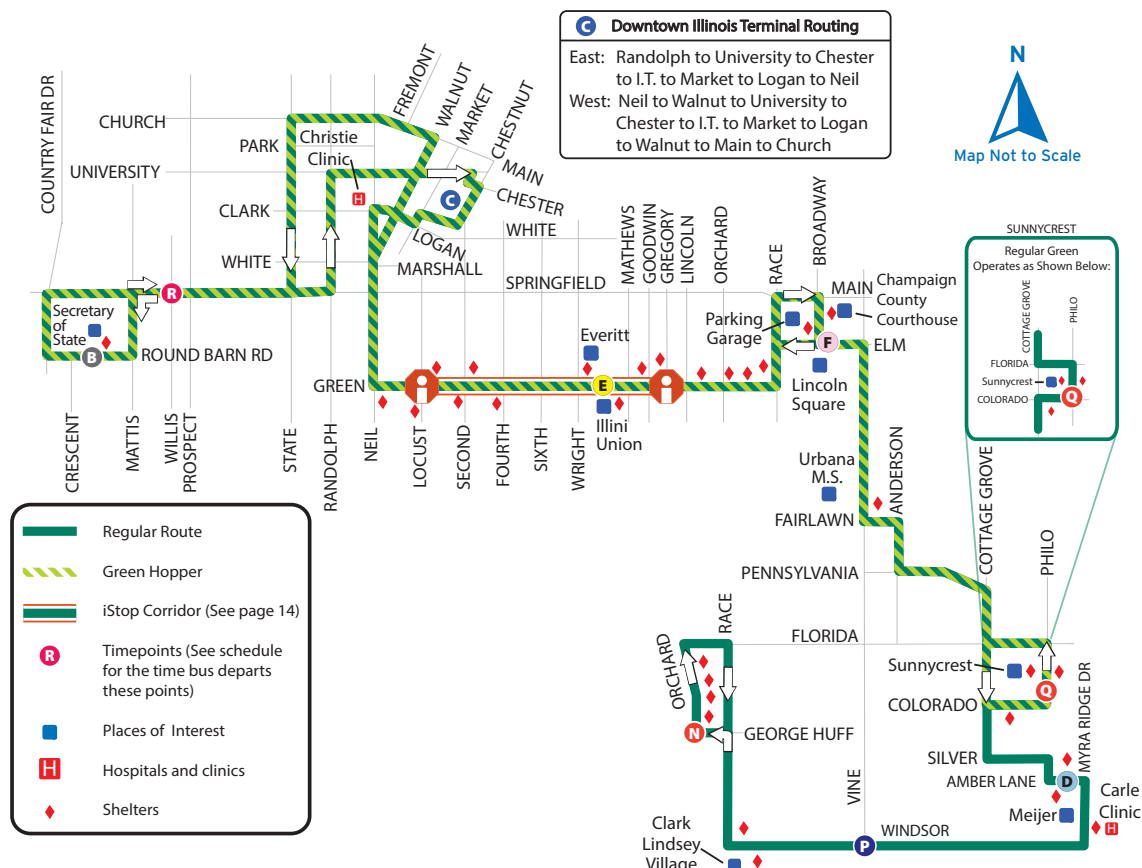
50 Green Saturday Evening

Weekday

Evening

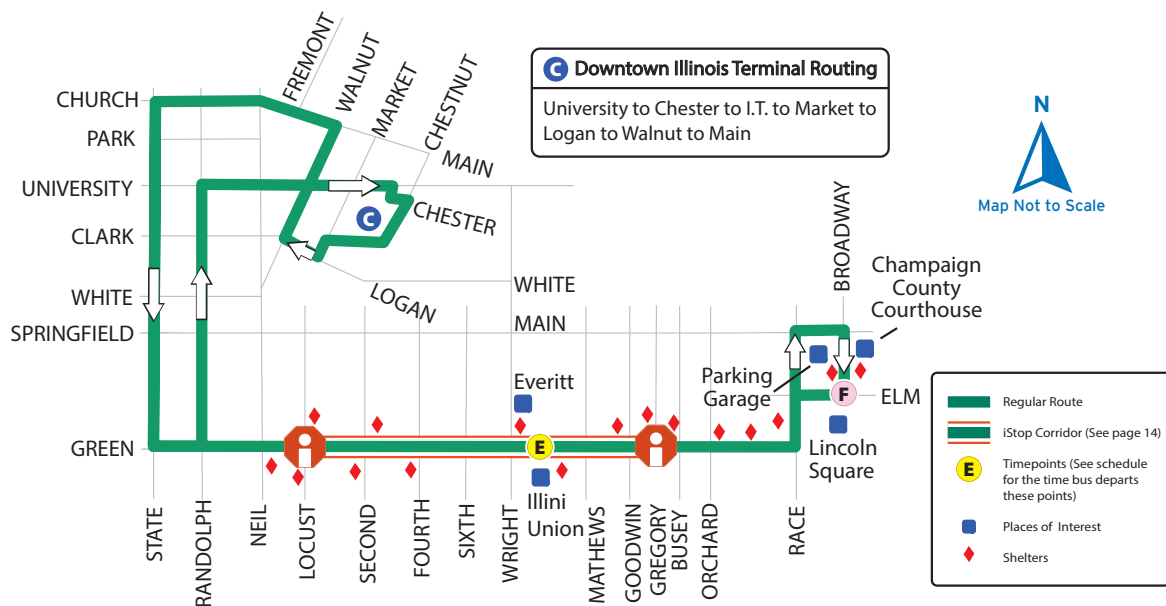
Saturday

Sunday



50 Green Saturday Late Night

Operates during UI Fall and Spring semesters ONLY. Does not operate during UI Breaks (Fall, Winter, and Spring) or Summer Sessions. See page 3 for a complete service calendar.



70 Grey Saturday Daytime

WESTBOUND									
Urbana Walmart	Main & Brady (SW Far Side)	Washington & Lierman (NE Corner)	Lincoln Square (Courthouse)	Park & Wright (NE Corner)	Fifth & Beardsley (NW Corner)	Illinois Terminal (Platform B)	Bloomington at Home Depot (North Side)	Bradley & Mattis (NE Corner)	Round Barn Road (North Side)
R	N	O	F	T	S	C	P	Z	B
0127	6357	7344	5137	4255	2054	3121	1426	3675	4568
6:45A 7:15 8:15	6:48A 7:18 8:18	6:54A 7:24 8:24	7:01A 7:31 8:31	7:11A 7:41 8:41	7:16A 7:46 8:46	7:23A 7:53 8:53	7:32A 8:02 9:02	7:38A 8:08 9:08	N7:45A N8:15 N9:15
8:45 9:15 9:45	8:48 9:18 9:48	8:54 9:24 9:54	9:01 9:31 10:01	9:11 9:41 10:11	9:16 9:46 10:16	9:23 9:53 10:23	9:32 10:02 10:32	9:38 10:08 10:38	N9:45 N10:15 N10:45
10:45 11:15 11:45 12:15P 12:45	10:48 11:18 11:48 12:18P 12:48	10:54 11:24 11:54 12:24P 12:54	11:01 11:31 12:01P 12:31 1:01	11:11 11:41 12:11P 12:41 1:11	11:16 11:46 12:16P 12:46 1:16	11:23 11:53 12:23P 12:53 1:23	11:32 12:02P 12:32 1:02 1:32	11:38 12:08P 12:38 1:08 1:38	N11:45 N12:15P N12:45 N1:15 N1:45
1:15 1:45	1:18 1:48	1:24 1:54	1:31 2:01	1:41 2:11	1:46 2:16	1:53 2:23	2:02 2:32	2:08 2:38	N2:15 N2:45
2:45 3:15	2:48 3:18	2:54 3:24	3:01 3:31	3:11 3:41	3:16 3:46	3:23 3:53	3:32 4:02	3:38 4:08	N3:45 N4:15
3:45 4:15 4:40 5:10 5:45	3:48 4:18 4:42 5:12 5:48	3:54 4:24 4:49 5:19 5:54	4:01 4:31 4:56 5:26 6:01	4:11 4:41 5:06 5:36 6:11	4:16 4:46 5:11 5:41 6:16	4:23 4:53 5:18 5:48 6:23	4:32 5:02 5:27 5:57 6:32	4:38 5:08 5:32 6:02 6:38	N4:45 N5:15 N5:39 N6:09 C6:45

Stop Code
(for more
info, see
pg. 11)

C This trip continues as a 50E Green Hopper Saturday Evening. Please refer to the 50 Green Saturday Evening & Late Night for exact route and schedule.
N These trips continue as the 50 Green East. Please refer to the 50 Green Saturday for exact route and schedule.

70 Grey Saturday Evening

WESTBOUND									
Urbana Walmart	Main & Brady (SW Far Side)	Washington & Lierman (NE Corner)	Lincoln Square (Courthouse)	Park & Wright (NE Corner)	Fifth & Beardsley (NW Corner)	Illinois Terminal (Platform B)	Bloomington at Home Depot (North Side)	Bradley & Mattis (NE Corner)	Round Barn Road (North Side)
R	N	O	F	T	S	C	P	Z	B
0127	6357	7344	5137	4255	2054	3121	1426	3675	4568
6:47P 7:17 7:47 8:47	6:49P 7:19 7:49 8:49	6:55P 7:25 7:55 8:55	7:03P 7:33 8:03 9:03	7:15P 7:45 8:15 9:15	7:20P 7:50 8:20 9:20	7:26P 7:56 8:26 9:26	7:35P 8:05 8:35 9:35	7:41P 8:11 8:41 9:41	7:48P 8:18 8:48 9:48
9:17 9:47 10:50	9:19 9:49 10:52	9:25 9:55 10:58	9:33 10:03 11:05*	9:45 10:15	9:50 10:20	9:56 10:26	10:05 10:35	10:11 10:41	10:18 10:46

Stop Code
(for more
info, see
pg. 11)

* End of route.

70 Grey Saturday Daytime

EASTBOUND

Round Barn Road (North Side)	Bradley & Mattis (SW Corner)	Bloomington at Pioneer Plaza (South Side)	Illinois Terminal (Platform A)	Fifth & Beardsley (SE Corner)	Park & Wright (SE Far Side)	Lincoln Square (Garage East)	Washington & Liernan (SE Far Side)	Main & Brady (SE Corner)	Urbana Walmart
B	Z	P	C	S	T	F	O	N	R
4568	3675	0021	3121	2054	4255	5137	7344	6357	0127
7:11A	7:16A	7:22A	7:30A	7:37A	7:42A	7:52A	7:59A	8:04A	8:08A
7:41	7:46	7:52	8:00	8:07	8:12	8:22	8:29	8:34	8:38
8:11	8:16	8:22	8:30	8:37	8:42	8:52	8:59	9:04	9:08
8:41	8:46	8:52	9:00	9:07	9:12	9:22	9:29	9:34	9:38
9:41	9:46	9:52	10:00	10:07	10:12	10:22	10:29	10:34	10:38
10:11	10:16	10:22	10:30	10:37	10:42	10:52	10:59	11:04	11:08
11:11	11:16	11:22	11:30	11:37	11:42	11:52	11:59	12:04P	12:08P
11:41	11:46	11:52	12:00P	12:07P	12:12P	12:22P	12:29P	12:34P	12:38P
12:11P	12:16P	12:22P	12:30	12:37	12:42	12:52	12:59	1:04	1:08
12:41	12:46	12:52	1:00	1:07	1:12	1:22	1:29	1:34	1:38
1:41	1:46	1:52	2:00	2:07	2:12	2:22	2:29	2:34	2:38
2:11	2:16	2:22	2:30	2:37	2:42	2:52	2:59	3:04	3:08
2:41	2:46	2:52	3:00	3:07	3:12	3:22	3:29	3:34	3:38
3:11	3:16	3:22	3:30	3:37	3:42	3:52	3:59	4:04	4:08
3:41	3:46	3:52	4:00	4:07	4:12	4:22	4:29	4:34	4:38
4:11	4:16	4:22	4:30	4:37	4:42	4:52	4:59	5:04	5:08
4:41	4:46	4:52	5:00	5:07	5:12	5:22	5:29	5:34	5:38
5:41	5:46	5:52	6:00	6:07	6:12	6:22	6:29	6:34	M6:38
6:11	6:16	6:22	6:30	6:37	6:42	6:52	6:59	7:04	M7:08

Stop Code
(for more
info, see
pg. 11)

M These trips continue as the 70 Grey Saturday Evening. Please refer to the 70 Grey Saturday Evening for exact route and schedule.

70 Grey Saturday Evening

EASTBOUND

Round Barn Road (North Side)	Bradley & Mattis (SW Corner)	Bloomington at Pioneer Plaza (South Side)	Illinois Terminal (Platform A)	Fifth & Beardsley (SE Corner)	Park & Wright (SE Far Side)	Lincoln Square (Garage East)	Washington & Liernan (SE Far Side)	Main & Brady (SE Corner)	Urbana Walmart
B	Z	P	C	S	T	F	O	N	R
4568	3675	0021	3121	2054	4255	5137	7344	6357	0127
6:49P	6:54P	6:59P	7:06P	7:14P	7:19P	7:28P	7:34P	7:39P	7:43P
7:49	7:54	7:59	8:06	8:14	8:19	8:28	8:34	8:39	8:43
8:19	8:24	8:29	8:36	8:44	8:49	8:58	9:04	9:09	9:13
8:49	8:54	8:59	9:06	9:14	9:19	9:28	9:34	9:39	9:43
9:49	9:54	9:59	10:06	10:14	10:19	10:28	10:34	10:39	10:43
10:19	10:24	10:29	10:36	10:44	10:49	10:58	11:04	11:09*	
10:46	10:51	10:56	11:03/11	11:19	11:24	11:33	11:39	11:44*	

Stop Code
(for more
info, see
pg. 11)

❖ End of route.

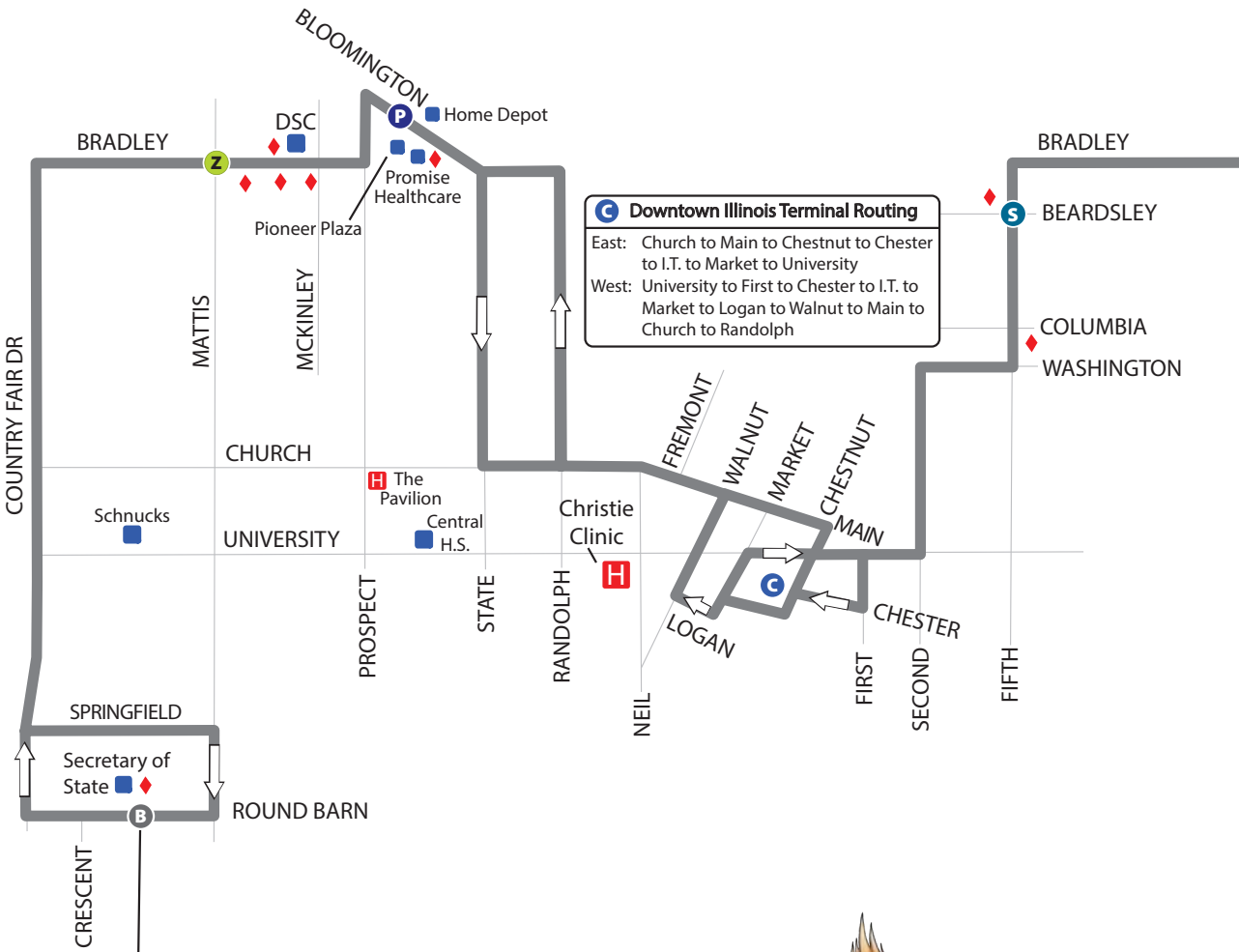
Weekday

Evening

Saturday

Sunday

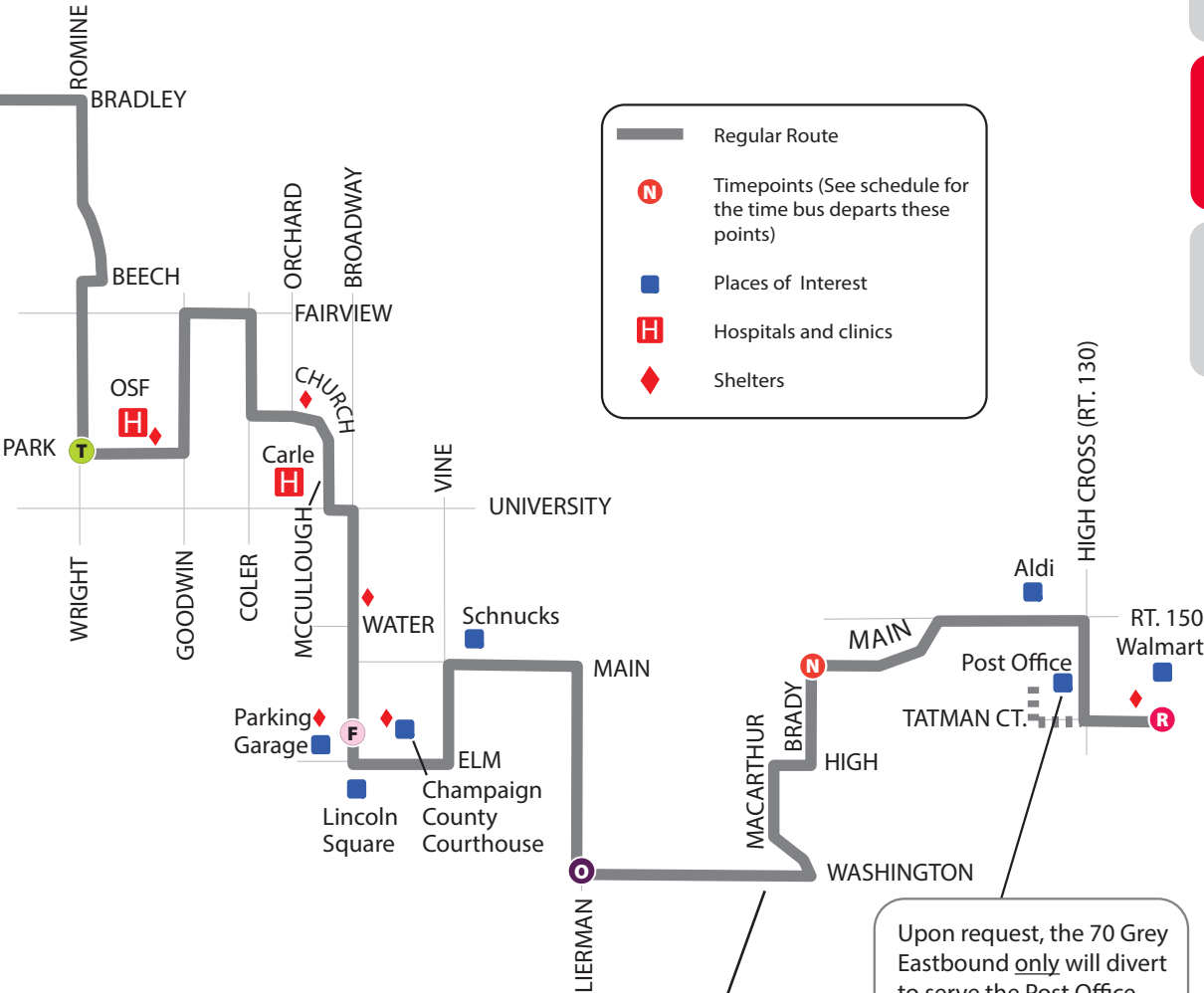
- Weekday
- Evening
- Saturday
- Sunday



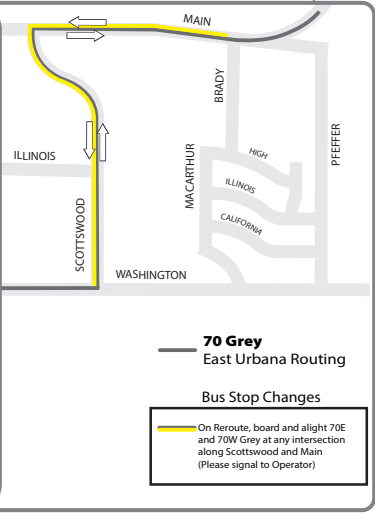
On Round Barn Road the 70 Grey West Saturday continues as the 50 Green East. Please see the 50 Green Saturday for exact route and schedule.



- Weekday
- Evening
- Saturday**
- Sunday



Due to a structural deficiency on the Washington Street bridge, the 70 Grey will reroute on weekday evenings and weekends until construction is complete (estimated November of 2023). The 70 Grey Evening, Saturday, and Sunday routes will not serve stops at Washington & MacArthur, MacArthur & California, or High & Brady. See map to the right.



100 Yellow Saturday Daytime and Evening

NORTHBOUND									
Savoy Walmart (Dunlap Avenue)	The Place at 117 (East Side)	Curtis & Woodfield (NE Corner)	Kirby & State (SE Corner)	Gregory at Ikenberry Commons (South Side)	Transit Plaza (SE Platform)	Illinois Terminal (Platform C)	Market Place (NE Mall Entrance)	Champaign Walmart (East Shelter)	
W	O	H	I	R	T	C	A	X	
5430	7234	0173	3263	4262	6115	4217	3171	1374	Stop Code (for more info, see pg. 11)
8:22A	7:01A	7:06A	7:18A	7:23A	6:28A	6:37A	6:52A	7:02A	
8:52	8:29	8:36	8:48	8:53	6:58	7:07	7:22	7:32	
9:22	8:59	9:06	9:18	9:23	7:28	7:37	7:52	8:03	
9:52	9:29	9:36	9:48	9:53	7:58	8:07	8:22	8:32	
10:52	10:59	11:06	11:18	11:23	8:58	9:07	9:22	9:32	
11:22	11:29	11:36	11:48	11:53	11:28	11:37	11:52	12:02P	
11:52	11:59	12:06P	12:18P	12:23P	11:58	12:07P	12:22P	12:32	
12:22P	12:29P	12:36	12:48	12:53	12:28P	12:37	12:52	1:02	
1:22	1:29	1:36	1:48	1:53	12:58	1:07	1:22	1:32	
1:52	1:59	2:06	2:18	2:23	1:58	2:07	2:22	2:32	
2:22	2:29	2:36	2:48	2:53	2:28	2:37	2:52	3:02	
2:52	2:59	3:06	3:18	3:23	2:58	3:07	3:22	3:32	
3:52	3:59	4:06	4:18	4:23	3:28	3:37	3:52	4:02	
4:22	4:29	4:36	4:48	4:53	4:28	4:37	4:52	5:02	
4:52	4:59	5:06	5:18	5:23	4:58	5:07	5:22	5:32	
5:22	5:29	5:36	5:48	5:53	5:28	5:37	5:52	6:02	
					5:58	6:07	6:22	6:32	
6:22	6:29	6:36	6:46	6:51	6:37	6:47	6:52	7:02	
6:52	6:59	7:06	7:16	7:21	7:07	7:17	7:22	7:32	
7:22	7:29	7:36	7:46	7:51	7:28	7:37	7:52	8:02	
7:52	7:59	8:06	8:16	8:21	7:58	8:07	8:22	8:32	
8:22	8:29	8:36	8:46	8:51	8:28	8:37	8:52	9:02	
8:52	8:59	9:06	9:16	9:21	8:58	9:07	9:22	9:32	
9:22	9:29	9:36	9:46	9:51	9:28	9:37	9:52	10:02	
9:52	9:59	10:06	10:16	10:21	9:58	10:07	10:22	10:32	
10:22	10:29	10:36	10:46	10:51	10:28	10:37	10:52	11:02	
10:52	10:59	11:06	11:16	11:21	10:58	11:07:11	11:26	11:36	
11:22	11:29	11:36	11:46	11:51	11:28	M11:37		11:55	
					11:58	F12:07A*			
<div>F During the University of Illinois Fall and Spring semesters, this trip continues as the 100 Yellow Saturday Late Night. Please refer to the 100 Yellow Saturday Late Night for exact route and schedule.</div> <div>M This trip does not serve Market Place Mall.</div> <div>* End of route.</div>									

100 Yellow Saturday Late Night

Operates during UI Fall and Spring Semesters ONLY. Does not operate during UI Breaks (Fall, Winter, and Spring) or Summer Sessions. See page 3 for a complete service calendar.

NORTHBOUND						
Lot E-14 (North Shelter)	Gregory at Ikenberry Commons (South Side)	Transit Plaza (SE Platform)	Illinois Terminal (Platform C)	Meijer Dr. at Meijer (South Side)	Champaign Walmart (East Shelter)	
Q	R	T	C	B	X	
3513	4262	6115	4217	2063	1374	Stop Code (for more info, see pg. 11)
12:30A	12:34A	12:38A	12:14A	12:28A	12:31A	
1:00	1:04	1:08	12:44	12:58	1:01	
1:30	1:34	1:38	1:14	1:28	1:31	
2:00	2:04	2:08	1:44	2:04		
			2:14	2:34		
2:30	2:34	2:38	2:44	T2:59*		
3:00	3:04	3:08	3:14			
3:30	3:34	3:38	3:44			
4:00	4:04	4:08	4:14			
4:30	4:34	4:38	4:44			
<div>T This trips ends at Moreland & Town Center at 2:59A.</div> <div>* End of route.</div>						

100 Yellow Saturday Daytime and Evening

SOUTHBOUND								
Champaign Walmart (East Shelter)	Market Place (NE Mall Entrance)	Illinois Terminal (Platform C)	Transit Plaza (SW Platform)	Gregory at Ikenberry Commons (North Side)	Kirby & State (NW Corner)	Curtis & Woodfield (NW Corner)	The Place at 117 (East Side)	Savoy Walmart (Dunlap Avenue)
X	A	C	T	R	I	H	O	W
1374	3171	4217	5404	4262	3263	0173	7234	5430
7:09A	7:22A	7:37A	7:45A	7:50A	7:56A	8:05A	8:12A	8:18A
7:39	7:52	8:07	8:15	8:20	8:26	8:35	8:42	8:48
8:09	8:22	8:37	8:45	8:50	8:56	9:05	9:12	9:18
8:39	8:52	9:07	9:15	9:20	9:26	9:35	9:42	9:48
9:39	9:52	10:07	10:15	10:20	10:26	10:35	10:42	10:48
10:09	10:22	10:37	10:45	10:50	10:56	11:05	11:12	11:18
10:39	10:52	11:07	11:15	11:20	11:26	11:35	11:42	11:48
11:09	11:22	11:37	11:45	11:50	11:56	12:05P	12:12P	12:18P
12:09P	12:22P	12:37P	12:45P	12:50P	12:56P	1:05	1:12	1:18
12:39	12:52	1:07	1:15	1:20	1:26	1:35	1:42	1:48
1:09	1:22	1:37	1:45	1:50	1:56	2:05	2:12	2:18
1:39	1:52	2:07	2:15	2:20	2:26	2:35	2:42	2:48
2:39	2:52	3:07	3:15	3:20	3:26	3:35	3:42	3:48
3:09	3:22	3:37	3:45	3:50	3:56	4:05	4:12	4:18
3:39	3:52	4:07	4:15	4:20	4:26	4:35	4:42	4:48
4:09	4:22	4:37	4:45	4:50	4:56	5:05	5:12	5:18
5:09	5:22	5:37	5:45	5:50	5:56	6:05	6:12	6:18
5:39	5:52	6:07	6:15	6:20	6:26	6:35	6:42	6:48
6:09	6:22	6:37	6:45	6:50	6:56	7:05	7:12	7:18
6:39	6:52	7:07	7:15	7:20	7:26	7:35	7:42	7:48
7:09	7:22	7:37	7:45	7:50	7:56	8:05	8:12	8:18
7:39	7:52	8:07	8:15	8:20	8:26	8:35	8:42	8:48
8:09	8:22	8:37	8:45	8:50	8:56	9:05	9:12	9:18
8:39	8:52	9:07	9:15	9:20	9:26	9:35	9:42	9:48
9:09	9:22	9:37	9:45	9:50	9:56	10:05	10:12	10:18
9:39	9:52	10:07	10:15	10:20	10:26	10:35	10:42	10:48
10:09	10:22	10:37	10:45	10:50	10:56	11:05	11:12	11:18
10:39	10:52	11:11	11:19	11:24	11:30	11:37	C11:44*	
11:02	11:15	11:30	11:38*					
11:36	11:45	12:00A	12:08A	F12:13A*				
M12:01A		12:16	12:23	12:27*				

Stop Code
(for more
info, see
pg. 11)

C If passengers are still aboard, bus
will continue to Colbert Park.

F During the University of Illinois
Fall and Spring semesters, this
trip continues as the 100 Yellow
Saturday Late Night. Please
refer to the 100 Yellow Saturday
Late Night for exact route and
schedule.

M This trip does not serve Market
Place Mall.

* End of route.


100 Yellow Saturday Late Night

Operates during UI Fall and Spring Semesters ONLY. Does not operate during UI Breaks (Fall, Winter, and Spring) or Summer Sessions. See page 3 for a complete service calendar.

SOUTHBOUND				
Champaign Walmart (East Shelter)	Illinois Terminal (Platform C)	Transit Plaza (SW Platform)	Gregory at Ikenberry Commons (North Side)	Lot E-14 (North Shelter)
X	C	T	R	Q
1374	4217	5404	4262	3513
12:31A	12:46A	12:53A	12:56A	1:00A
1:01	1:16	1:23	1:26	1:30
1:31	1:46	1:53	1:56	2:00
	2:16	2:23	2:26	2:30
	2:46	2:53	2:56	3:00*
	3:16	3:23	3:26	3:30
	3:46	3:53	3:56	4:00
	4:16	4:23	4:26	4:30
	4:46	4:53	4:56	5:00*

Stop Code
(for more
info, see
pg. 11)

* End of route.



This route
serves iStops.
Fares are not required at bus
stops with an orange sign.

Weekday

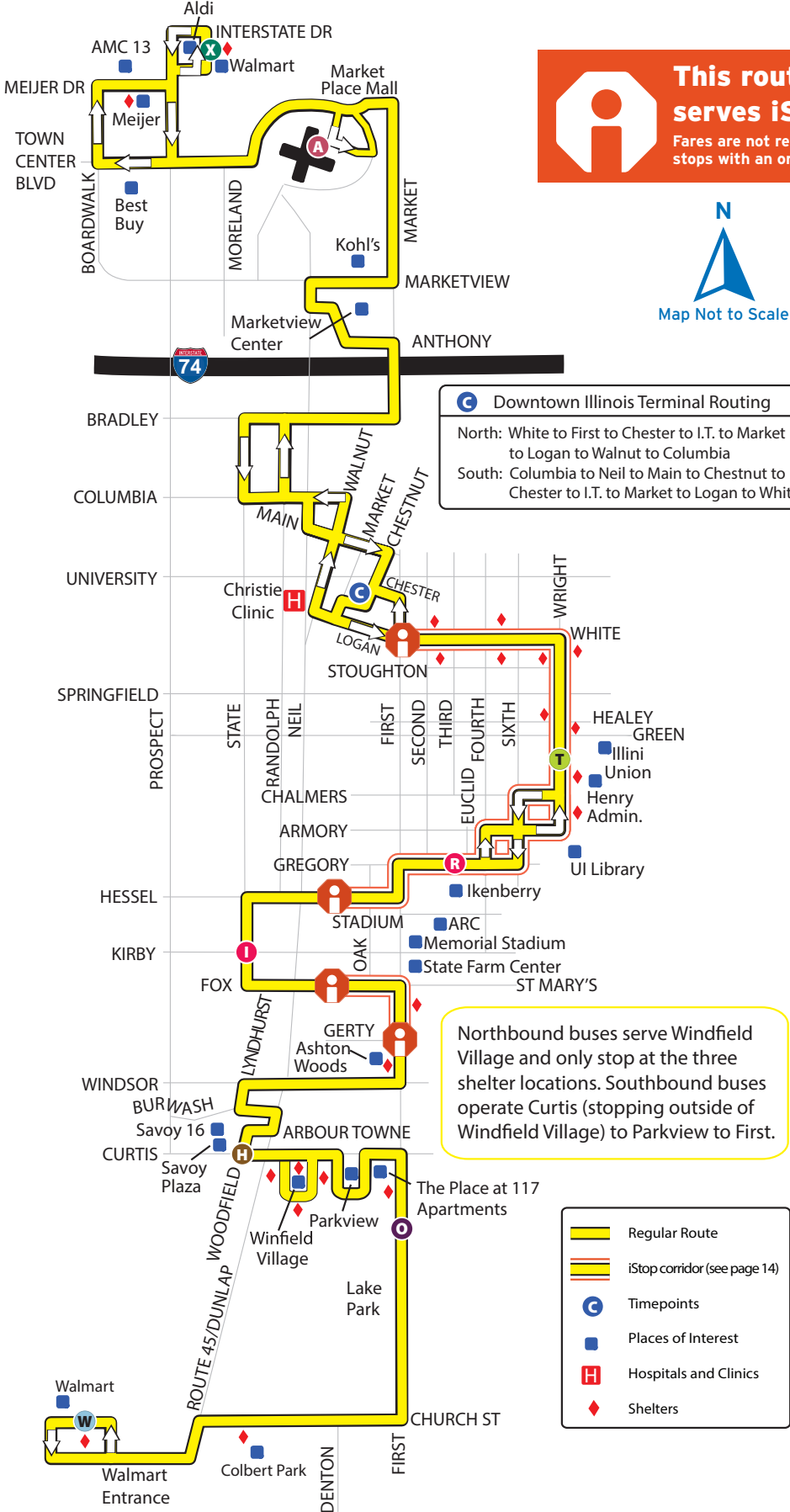
Evening

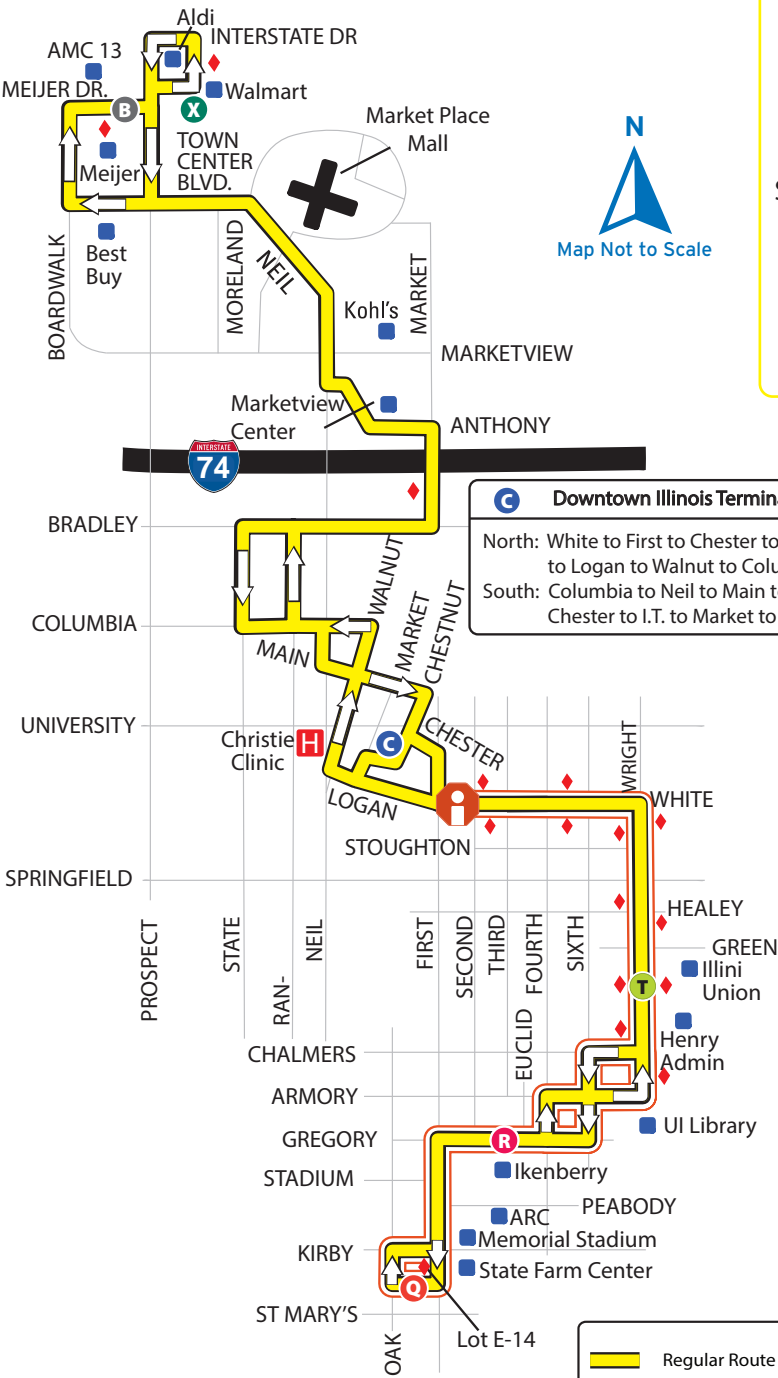
Saturday

Sunday

100 Yellow Saturday Daytime & Evening

- Weekday
- Evening
- Saturday
- Sunday





Operates during UI Fall and Spring Semesters ONLY. Does not operate during UI Breaks (Fall, Winter, and Spring) or Summer Sessions.


See page 3 for a complete service calendar.

Weekday

Evening

Saturday

Sunday



This route serves iStops.

Fares are not required at bus stops with an orange sign.

Weekday

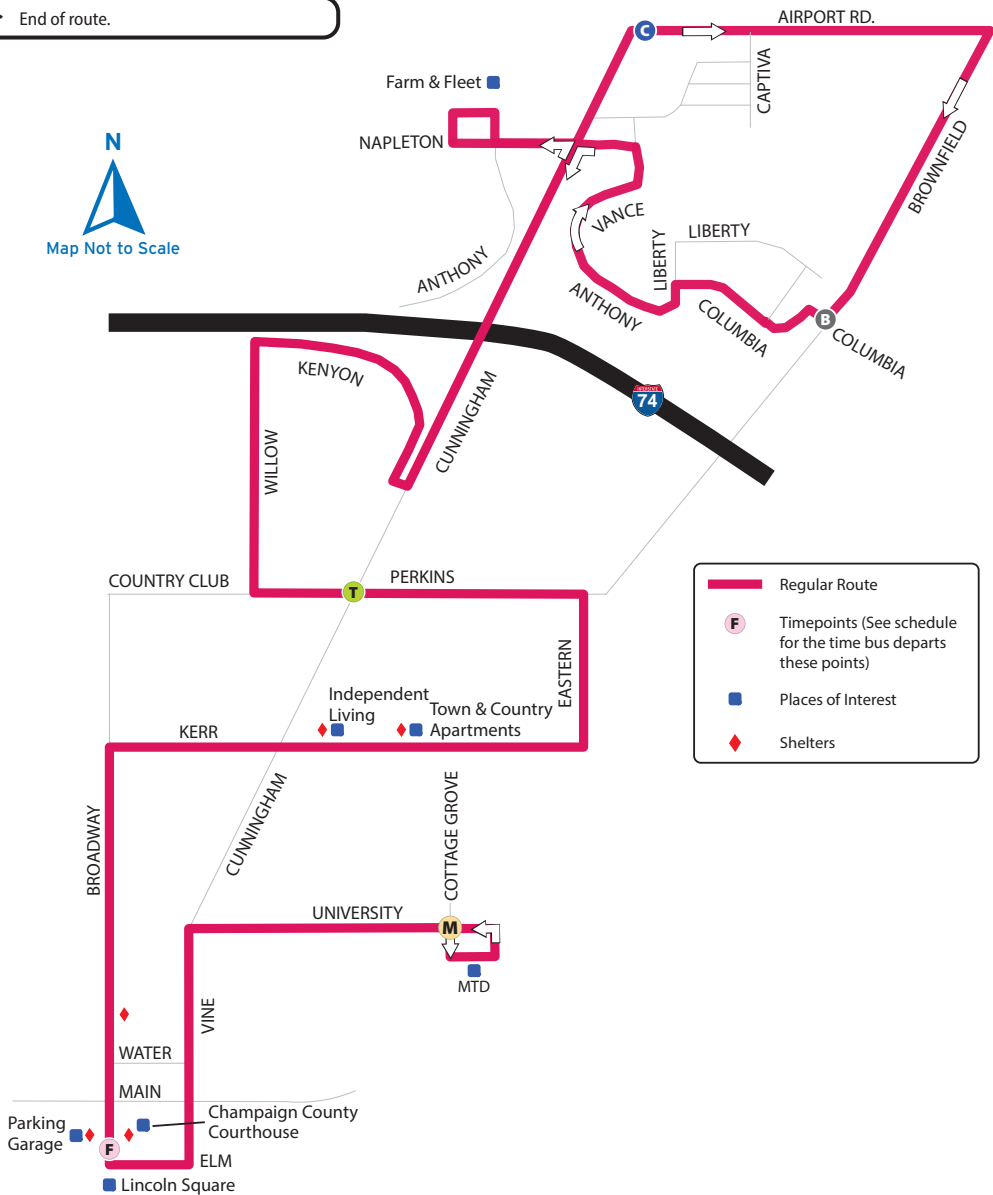
Evening

Saturday

Sunday

NORTHBOUND					SOUTHBOUND				
University & Cottage Grove (1101)	Lincoln Square (Courthouse)	Cunningham & Perkins (NE Corner)	Airport & Cunningham (SE Far Side)	Airport & Cunningham (SE Far Side)	Brownfield & Columbia (NW Corner)	Cunningham & Perkins (SE Far Side)	Lincoln Square (Garage East)	University & Cottage Grove (1101)	
M	F	T	C	C	B	T	F	M	
5343	5137	2620	7442	7442	3656	2620	5137	5343	
7:58A	7:11A	7:20A	7:26A	7:28A	7:34A	7:44A	7:53A	7:57A	Stop Code (for more info, see pg. 11)
8:48	8:03	8:12	8:18	8:18	8:24	8:34	8:43	8:47	
9:38	8:53	9:02	9:08	9:08	9:14	9:24	9:33	9:37	
10:32	9:43	9:52	9:58	9:58	10:04	10:14	10:23	10:27	
	10:37	10:46	10:52	10:52	10:58	11:08	11:17	11:21	
11:33	11:38	11:47	11:53	11:53	11:59	12:09P	12:18P	12:22P	
12:34P	12:39P	12:48P	12:54P	12:54P	1:00P	1:10	1:21	1:24	
1:36	1:41	1:50	1:56	1:56	2:01	2:11	2:20	2:24	
2:36	2:41	2:50	2:56	2:56	3:01	3:11	3:20	3:24	
3:36	3:41	3:50	3:56	3:56	4:01	4:11	4:20	4:24	
4:36	4:41	4:50	4:56	4:56	5:01	5:11	5:20	5:24	
5:36	5:41	5:50	5:56	5:56	6:01	6:11	6:20	6:24	
6:36	6:41	6:50	6:56	6:56	7:01	7:11	7:20	7:24	
7:36	7:41	7:50	7:56	7:56	8:01	8:11	8:20	8:24	
8:36	8:41	8:50	8:56	8:56	9:01	9:11	9:20	9:24	
9:36	9:41	9:50	9:56	9:56	10:01	10:11	10:20	10:24	
10:36	10:41	10:50	10:56	10:56	11:01	11:11	11:20*		

❖ End of route.

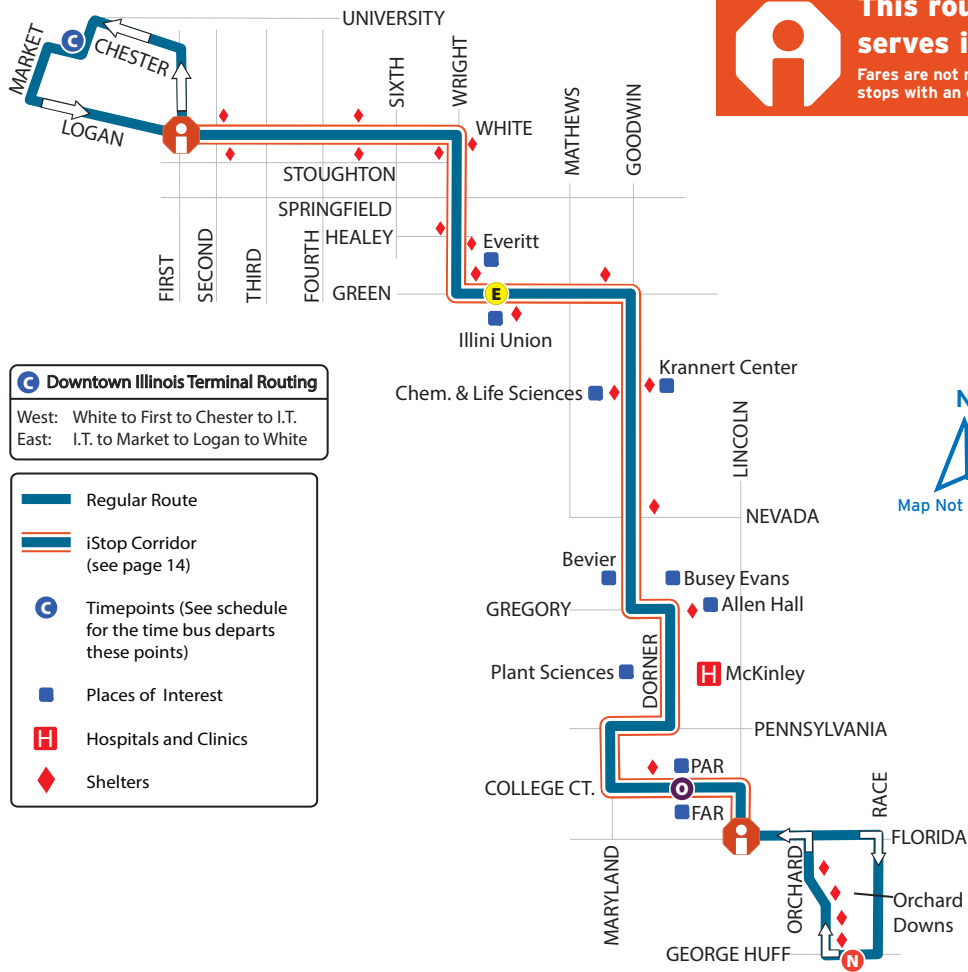


WESTBOUND					EASTBOUND		
Orchard Downs (South Shelter)	Pennsylvania Avenue Residence Hall (PAR)	Illini Union (North Side Shelter)	Illinois Terminal (Platform C)	Illinois Terminal (Platform C)	Illini Union (South Side Shelter)	Florida Avenue Residence Hall (FAR)	Orchard Downs (South Shelter)
N	O	E	C	C	E	O	N
7317	5524	6451	3121	3121	6451	1366	7317
6:56A	7:01A	7:08A	7:15A	7:15A	7:22A	7:30A	7:35A
7:16	7:21	7:28	7:35	7:35	7:42	7:50	7:55
7:36	7:41	7:48	7:55	7:55	8:02	8:10	8:15
7:56	8:01	8:08	8:15	8:15	8:22	8:30	8:35
8:16	8:21	8:28	8:35	8:35	8:42	8:50	8:55
Trips operate every 20 minutes at the following times each hour							
:36	:41	:48	:55	:55	:02	:10	:15
:56	:01	:08	:15	:15	:22	:30	:35
:16	:21	:28	:35	:35	:42	:50	:55
Last trips							
9:56	10:01	10:08	10:15	10:15	10:22	10:30	10:35
10:16	10:21	10:28	10:35	10:35	10:42	10:47	10:52
10:36	10:41	10:48	10:55	10:55	11:02	11:10	11:15
10:52	10:57	11:04	11:11	11:15	11:22	11:30	11:35
11:16	11:21	11:28	11:35	11:35	11:42	11:47	11:52*
11:36	11:41	11:48	11:55	11:55	12:02A	12:07A	12:12A*
11:56	12:01A	12:08A	12:15A	12:15A	12:22	12:30	12:35
12:16A	12:21	12:28	12:35	12:35	12:42	12:50	12:55
12:36	12:41	12:48	12:55	12:55	1:02	1:10	1:15
12:56	1:01	1:08	1:15	1:15	1:22	1:30	1:35
1:16	1:21	1:28	1:35	1:35	1:42	1:50	1:55
1:36	1:41	1:48	1:55	1:55	2:02	2:10	2:15
1:56	2:01	2:08	2:15	2:15	2:22	2:27	2:32*
2:16	2:21	2:28	2:35	2:35	2:42	2:47	2:52*

Stop Code
(for more
info, see
pg. 11)

Teal Saturday Late Night
Trips beginning at 11:56P and after operate during UI Fall and Spring Semesters ONLY. They do not operate during UI Breaks (Fall, Winter, and Spring) or Summer Sessions. See page 3 for a complete service calendar.

✦ End of route.



This route serves iStops.
Fares are not required at bus stops with an orange sign.

Weekday

Evening

Saturday

Sunday

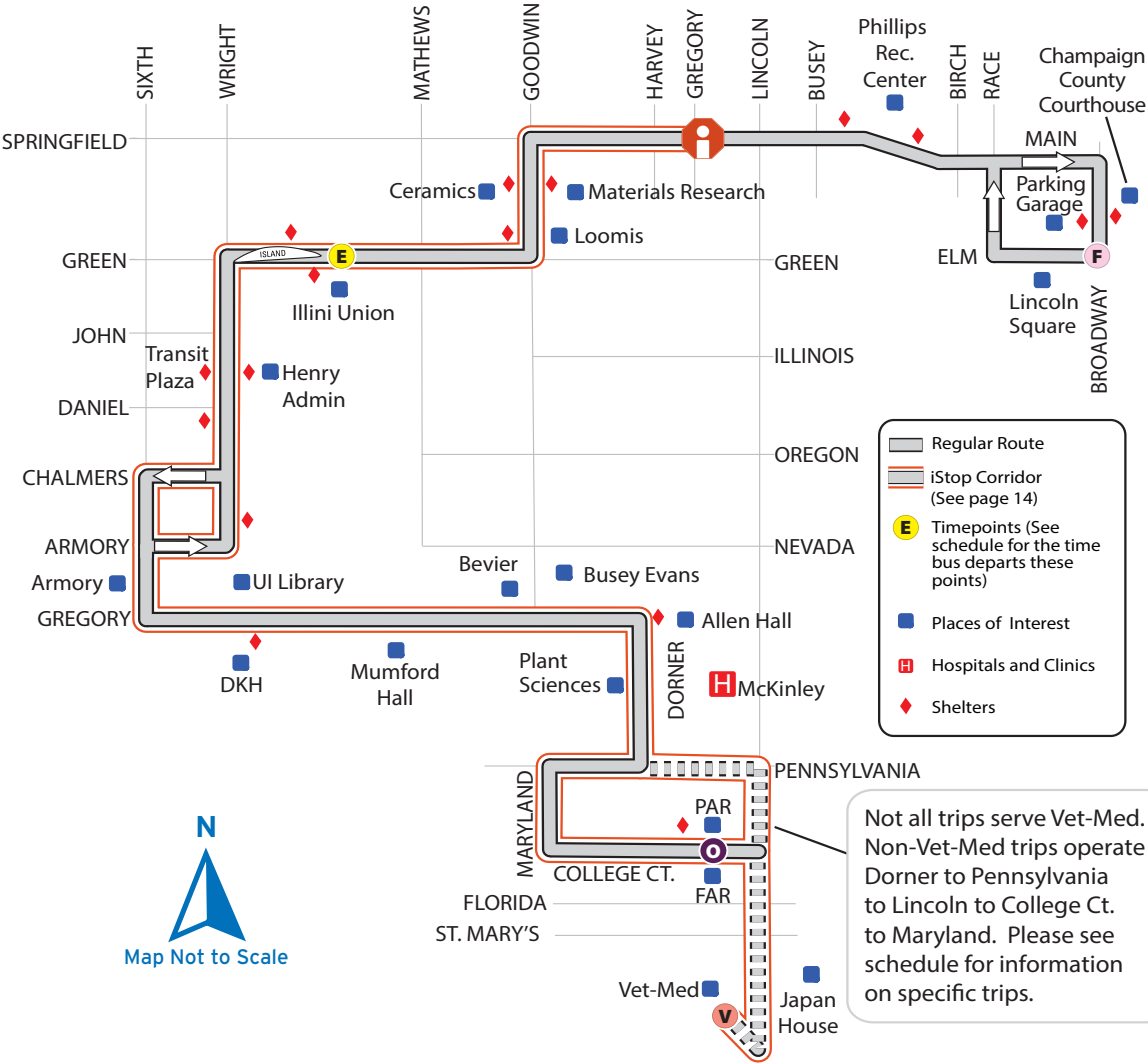
Operates during UI Fall and Spring Semesters ONLY. Does not operate during UI Breaks (Fall, Winter, and Spring) or Summer Sessions. See page 3 for a complete service calendar.


NORTHBOUND					SOUTHBOUND			
Vet-Med (Basic Science Building)	Pennsylvania Avenue Residence Hall (PAR)	Illini Union (South Side Shelter)	Lincoln Square (Garage South)	Lincoln Square (Garage South)	Illini Union (Island Shelter)	Florida Avenue Residence Hall (FAR)	Vet-Med (Basic Science Building)	
V	O	E	F	F	E	O	V	
5511	5524	6451	5137	5137	6451	1366	5511	
8:02A	8:06A	8:13A	8:20A	7:45A 8:05	7:53A 8:13	8:00A 8:20*	8:02A	
8:42	8:46	8:53	9:00	8:25 8:45	8:33 8:53	8:40 9:00	8:42	
9:02	9:06	9:13	9:20	9:05 9:25	9:13 9:33	9:20*	9:02	
9:42	9:46	9:53	10:00	9:45 10:05	9:53 10:13	10:00 10:20*	9:42	
10:02	10:06	10:13	10:20	10:25 10:45	10:33 10:53	10:40 11:00	10:02	
10:42	10:46	10:53	11:00	10:45 11:05	10:53 11:13	11:00 11:20*	10:42	
11:02	11:06	11:13	11:20	11:25 11:45	11:33 11:53	11:40 12:00P	11:02	
11:42	11:46	11:53	12:00P	11:45 12:05P	11:53 12:13P	12:00P 12:20*	11:42	
12:02P	12:06P	12:13P	12:20	12:25 12:45	12:33 12:53	12:40 1:00	12:02P	
12:42	12:46	12:53	1:00	12:45 1:05	12:53 1:13	1:00 1:20*	12:42	
1:02	1:06	1:13	1:20	1:25 1:45	1:33 1:53	1:40 2:00	1:02	
1:42	1:46	1:53	2:00	1:45 2:05	1:53 2:13	2:00 2:20*	1:42	
2:02	2:06	2:13	2:20	2:25 2:45	2:33 2:53	2:40 3:00	2:02	
2:42	2:46	2:53	3:00	3:05 3:25	3:13 3:33	3:20 3:40	2:42	
3:02	3:06	3:13	3:20	3:25 3:45	3:33 3:53	3:40 4:00	3:02	
3:42	3:46	3:53	4:00	4:05 4:25	4:13 4:33	4:20 4:40	3:42	
5:02	5:06	5:13	5:20	4:45 5:05	4:53 5:13	5:00 5:20	5:02	
5:42	5:46	5:53	6:00	5:25 5:45	5:33 5:53	5:40 6:00	5:42	
7:02	7:06	7:13	7:20	6:05 6:25	6:13 6:33	6:20 6:40	7:02	
7:42	7:46	7:53	8:00	6:45 7:05	6:53 7:13	7:00 7:20	7:42	
8:22	8:26	8:33	8:40	7:25 7:45	7:33 7:53	7:40 8:00	8:22	
9:02	9:06	9:13	9:20	8:05 8:25	8:13 8:33	8:20 8:40	9:02	
9:42	9:46	9:53	10:00	8:45 9:05	8:53 9:13	9:00 9:20*	9:42	
10:22	10:26	10:33	10:40	9:25 9:45	9:33 9:53	9:40 10:00*	10:22	
11:02	11:06	11:13	11:20	10:05 10:25	10:13 10:33	10:20 10:40*	11:02	
11:42	11:46	11:53	12:00A	10:45 11:05	10:53 11:13	11:00 11:20*	11:42	
12:22A	12:26	12:33	12:40	11:25 12:05A	11:33 12:13A	11:40 12:20	12:22A	
	12:06A	12:13A	12:20	12:25 12:45	12:33 12:53	12:40 1:00		
	12:46	12:53	1:00	12:45 1:05	12:53 1:13	1:00 1:20*	1:02	
1:02	1:06	1:13	1:20	1:25 1:45	1:33 1:53	1:40 2:00*	1:02	
1:42	1:46	1:53	2:00	1:45 2:05	1:53 2:13	2:00 2:20*	1:42	
	2:06	2:13	2:20	2:05 2:25	2:13 2:33	2:20 2:40*		
	2:26	2:33	2:40	2:25 2:45	2:33 2:53	2:40 3:00*		
	2:46	2:53	3:00	3:05 3:25	3:13 3:33	3:20 3:40*		
	3:06	3:13	3:20	3:25 3:45	3:33 3:53	3:40 4:00*		
	3:26	3:33	3:40	3:45 4:05	3:53 4:13	4:00 4:20*		
	3:46	3:53	4:00	4:05 4:25	4:13 4:33	4:20 4:40*		
	4:06	4:13	4:20	4:25 4:45	4:33 4:53	4:40 5:00*		
	4:26	4:33	4:40					
	4:46	4:53	5:00*					

Stop Code
(for more
info, see
pg. 11)

❖ End of route.







This route serves iStops.

Fares are not required at bus stops with an orange sign.

130 Silver Limited Saturday

Weekday

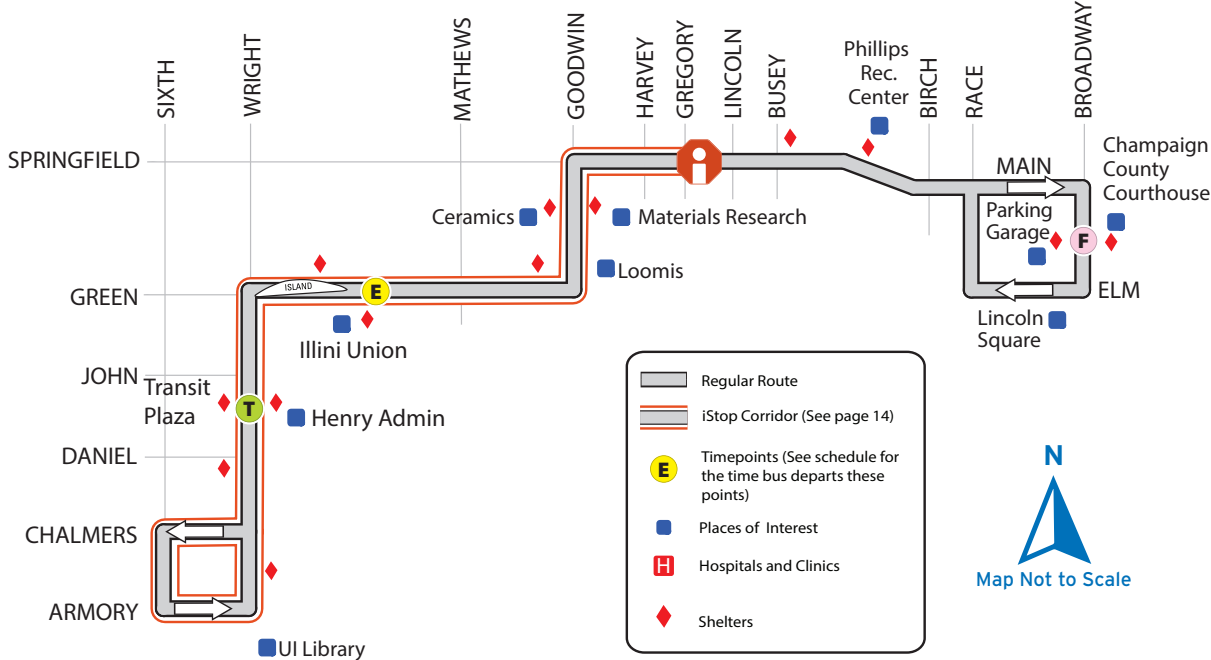
Evening


Saturday

Sunday

Operates during UI Breaks (Fall, Winter, and Spring) or Summer Sessions ONLY. Does not operate during UI Fall and Spring Semesters. See page 3 for a complete service calendar. See 130 Silver Saturday on page 107 for schedule during UI Fall and Spring Semesters.

NORTHBOUND			SOUTHBOUND		
Transit Plaza (SE Platform)	Illini Union (South Side Shelter)	Lincoln Square (Garage South)	Lincoln Square (Garage South)	Illini Union (Island Shelter)	Transit Plaza (SW Platform)
T	E	F	F	E	T
6115	6451	2571	2571	2115	5404
7:35A	7:37A	7:43A	7:25A	7:31A	7:33A
7:55	7:57	8:03	7:45	7:51	7:53
8:15	8:17	8:23	8:05	8:11	8:13
8:35	8:37	8:43	8:25	8:31	8:33
8:55	8:57	9:03	8:45	8:51	8:53
			9:05	9:11	9:13
Trips operate every 20 minutes at the following times each hour					
:15	:17	:23	:25	:31	:33
:35	:37	:43	:45	:51	:53
:55	:57	:03	:05	:11	:13
Last trips					
11:15P	11:17P	11:23P	11:25P	11:31P	11:33P
11:35	11:37	11:43	11:45	11:51	11:53
11:55	11:57	12:03A*			
* End of route.					





This route serves iStops.

Fares are not required at bus stops with an orange sign.

180 Lime Saturday

Weekday

Evening

Saturday

Sunday

A (CLOCKWISE)				
Round Barn Road (South Side)	Kirby & Mayfair (SW Corner)	Stephens Family YMCA (West Side)	William & Duncan (NE Corner)	Round Barn Road (South Side)
B	J	Y	G	B
4568	4151	0209	5402	4568
7:41A	7:47A	8:00A	8:10A	8:15A
8:21	8:27	8:40	8:50	8:55
9:01	9:07	9:20	9:30	9:35
9:41	9:47	10:00	10:10	10:15
10:21	10:27	10:40	10:50	10:55
11:01	11:07	11:20	11:30	11:35
11:41	11:47	12:00P	12:10P	12:15P
12:21P	12:27P	12:40	12:50	12:55
1:01	1:07	1:20	1:30	1:35
1:41	1:47	2:00	2:10	2:15
2:21	2:27	2:40	2:50	2:55
3:01	3:07	3:20	3:30	3:35
3:41	3:47	4:00	4:10	4:15
4:21	4:27	4:40	4:50	4:55
5:01	5:07	5:20	5:30	5:35
5:41	5:47	6:00	6:10	6:15
6:21	6:27	6:40	6:50	6:55

Stop Code
(for more
info, see
pg. 11)

B (COUNTER-CLOCKWISE)						
Round Barn Road (North Side)	Parkland College (Main Stop)	Clayton & Pomona (NE Corner)	William & Duncan (NW Corner)	Kirby & Duncan (SE Far Side)	Kirby & Mayfair (SE Corner)	Round Barn Road (North Side)
B	M	R	G	U	J	B
4568	3534	3360	5402	0356	4151	4568
G6:47A		7:30A	6:59A	7:04A	7:10A	7:15A
7:20		8:13	7:39	7:44	7:50	7:55
L8:00	8:08A	8:53	8:22	8:27	8:33	8:38
L8:40	8:48	9:02	9:00	9:07	9:13	9:18
L9:20	9:28	9:33	9:42	9:47	9:53	9:58
10:00		10:10	10:19	10:24	10:30	10:35
10:40		10:50	10:59	11:04	11:10	11:15
11:20		11:30	11:39	11:44	11:50	11:55
12:00P		12:10P	12:19P	12:24P	12:30P	12:35P
12:40		12:50	12:59	1:04	1:10	1:15
1:20		1:30	1:39	1:44	1:50	1:55
2:00		2:10	2:19	2:24	2:30	2:35
2:40		2:50	2:59	3:04	3:10	3:15
3:20		3:30	3:39	3:44	3:50	3:55
4:00	4:08P	4:13	4:22	4:27	4:33	4:38
4:40		4:50	4:59	5:04	5:10	5:15
5:20	5:28	5:33	5:42	5:47	5:53	5:58
6:00	6:08	6:13	6:22	6:27	6:33	6:38
P6:40		6:50	6:59	7:04	7:10	7:15

Stop Code
(for more
info, see
pg. 11)



- G This trip serves Plastipak as a 50 Green West. The trip continues as a 180B Lime at Springfield & Duncan due at William & Duncan at 6:59AM.
- P These trips serve Plastipak via Springfield to Plastipak to Springfield to regular route.

Weekday

Evening

Saturday

Sunday

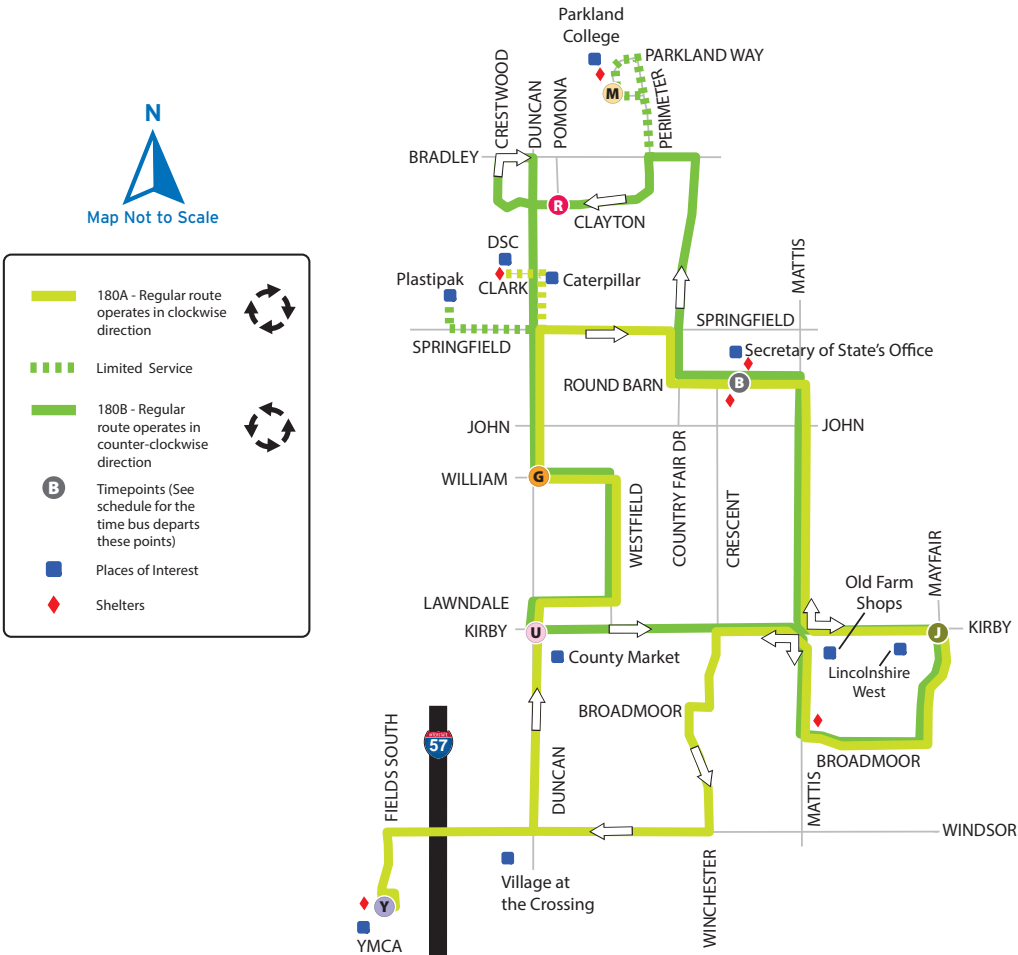
180 Lime Saturday Evening

A (CLOCKWISE)					B (COUNTER-CLOCKWISE)						
Round Barn Road (South Side)	Kirby & Mayfair (SW Corner)	Stephens Family YMCA (West Side)	William & Duncan (NE Corner)	Round Barn Road (South Side)	Round Barn Road (North Side)	Clayton & Pomona (NE Corner)	William & Duncan (NW Corner)	Kirby & Duncan (SE Far Side)	Kirby & Mayfair (SE Corner)	Round Barn Road (North Side)	
B	J	Y	G	B	B	R	G	U	J	B	
4568	4151	0209	5402	4568	4568	3360	5402	0356	4151	4568	
7:01P	7:07P	7:20P	7:30P	7:35P	P7:20P	7:30P	7:39P	7:44P	7:50P	7:55P	
7:41	7:47	8:00	8:10	8:15	8:00	8:10	8:19	8:24	8:30	8:35	
8:21	8:27	8:40	8:50	8:55	8:40	8:50	8:59	9:04	9:10	9:15	
9:01	9:07	9:20	9:30	9:35	9:20	9:30	9:39	9:44	9:50	9:55	
					10:00	10:10	10:19	10:24	10:30	10:35	
9:41	9:47	10:00	10:10	10:15	10:40	10:50	10:59	11:04	11:10	11:15*	
10:21	10:27	10:40	C10:50	10:59							
11:01	11:07	11:20	11:30	11:35*							

Stop Code (for more info, see pg. 11)

- C This trip serves Clark & Duncan area via Duncan to Clark, then west on Clark to DSC and turn around to Duncan to Springfield to regular route.
- P This trip serves Plastipak via Springfield to Plastipak to Springfield to regular route.
- * End of route.

180 Lime Saturday



220 Illini Limited Saturday

Operates year-round during Saturday Daytime. Operates on Saturday Evening during UI Breaks (Fall, Winter, and Spring) and Summer Sessions. See page 3 for a complete service calendar.

Weekday

Evening

Saturday

Sunday

NORTHBOUND				SOUTHBOUND			
Activities & Recreation (ARC)	Illini Union (South Side Shelter)	University & Goodwin (SE Corner)	Lincoln & Killarney (NE Corner)	Lincoln & Killarney (NE Corner)	Goodwin & Clark (NW Corner)	Illini Union (Island Shelter)	Activities & Recreation (ARC)
X	E	N	R	R	N	E	X

Stop Code (for more info, see pg. 11)

6:58A	7:08A	7:11A	7:17A	7:02A	7:08A	7:11A	7:18A
7:18	7:28	7:31	7:37	7:22	7:28	7:31	7:38
7:38	7:48	7:51	7:57	7:42	7:48	7:51	7:58
7:58	8:08	8:11	8:17	8:02	8:08	8:11	8:18
				8:22	8:28	8:31	8:38
Trips operate every 20 minutes at the following times each hour							
:18	:28	:31	:37	:42	:48	:51	:58
:38	:48	:51	:57	:02	:08	:11	:18
:58	:08	:11	:17	:22	:28	:31	:38
Last trips during UI Fall and Spring Semesters ONLY							
5:18	5:28	5:31	5:37	5:42	5:48	5:51	15:58
5:38	5:48	5:51	15:57				
After times listed above, trips operate every 20 minutes at the following times each hour							
:58	:08	:11	:17	:02	:08	:11	:18
:18	:28	:31	:37	:22	:28	:31	:38
:38	:48	:51	:57	:42	:48	:51	:58
Last trips during UI Breaks and Summer Session ONLY							
10:58	11:08	11:11	11:17	11:22	11:28	11:31	11:38
11:18	11:28	11:31	11:37	11:42	11:48	11:51	11:58
11:38	11:48	11:51	11:57				

I During University of Illinois Fall and Spring semesters, this trip continues as the 220 Illini Evening & Late Night (see 220 Illini Saturday Evening & Late Night schedule below). During UI breaks and summer sessions, this trip continues as the 220 Illini Limited Evening & Late Night (see "Last trips during UI breaks and Summer Session ONLY" above).

❖ End of route.



Regular Route

iStop Corridor (See page 14)

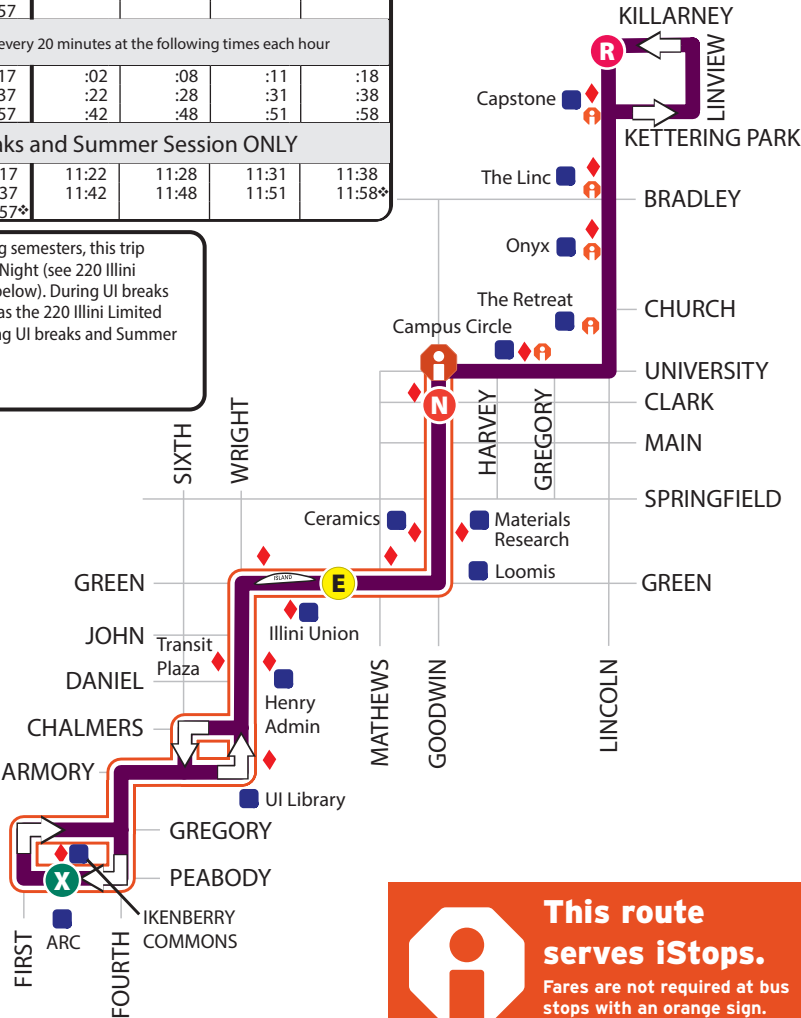
Limited Service (see footnote)

E Timepoints (See schedule for the time bus departs these points)

Places of Interest

iStops (see page 14)

Shelters



This route serves iStops.

Fares are not required at bus stops with an orange sign.

Operates during UI Fall and Spring Semesters ONLY. Does not operate during UI Breaks (Fall, Winter, and Spring) or Summer Sessions.

See page 3 for a complete service calendar.

Weekday

Evening

Saturday

Sunday

NORTHBOUND							SOUTHBOUND						
O	Y	X	Z	E	N	R	R	N	E	Z	X	Y	O
Pennsylvania Avenue Residence Hall (PAR)	Illinois Street Residence Hall (North Side)	Gregory at Library (North Side)	Third & Daniel (SW Corner)	Illini Union (South Side Shelter)	University & Goodwin (SE Corner)	Lincoln & Killarney (NE Corner)	Lincoln & Killarney (NE Corner)	Goodwin & Clark (NW Corner)	Illini Union (Island Shelter)	Third & Daniel (NW Far Side)	Gregory at Library (South Side Shelter)	Illinois Street Residence Hall (South Side)	Pennsylvania Avenue Residence Hall (PAR)
5524	1444	1455	4505	6451	1327	4225	4225	7312	6451	4505	1455	1444	5524
6:05P	6:10P	6:14P	6:21P	6:26P	6:29P	6:35P	6:00P	6:05P	6:09P	6:15P	6:22P	6:25P	6:29P
6:25	6:30	6:34	6:41	6:46	6:49	6:55	6:20	6:25	6:29	6:35	6:42	6:45	6:49
6:45	6:50	6:54	7:01	7:06	7:09	7:15	6:45	6:50	6:54	7:00	7:07	7:10	7:14
7:05	7:10	7:14	7:21	7:26	7:29	7:35	7:05	7:10	7:14	7:20	7:27	7:30	7:34
							7:25	7:30	7:34	7:40	7:47	7:50	7:54
							7:45	7:50	7:54	8:00	8:07	8:10	8:14
Trips operate every 20 minutes at the following times each hour													
:25	:30	:34	:41	:46	:49	:55	:05	:10	:14	:20	:27	:30	:34
:45	:50	:54	:01	:06	:09	:15	:25	:30	:34	:40	:47	:50	:54
:05	:10	:14	:21	:26	:29	:35	:45	:50	:54	:00	:07	:10	:14
Last trips													
3:25A	3:30A	3:34A	3:41A	3:46A	3:49A	3:55A	4:05A	4:10A	4:14A	4:20A	4:27A	4:30A	4:34A
3:45	3:50	3:54	4:01	4:06	4:09	4:15	4:25	4:30	4:34	4:40	4:47	4:50	4:54*
4:05	4:10	4:14	4:21	4:26	4:29	4:35	4:45	4:50	4:54	5:00	5:07	5:10	5:14*
4:25	4:30	4:34	4:41	4:46	4:49	4:55*							
4:45	4:50	4:54	5:01	5:06	5:09	5:15*							

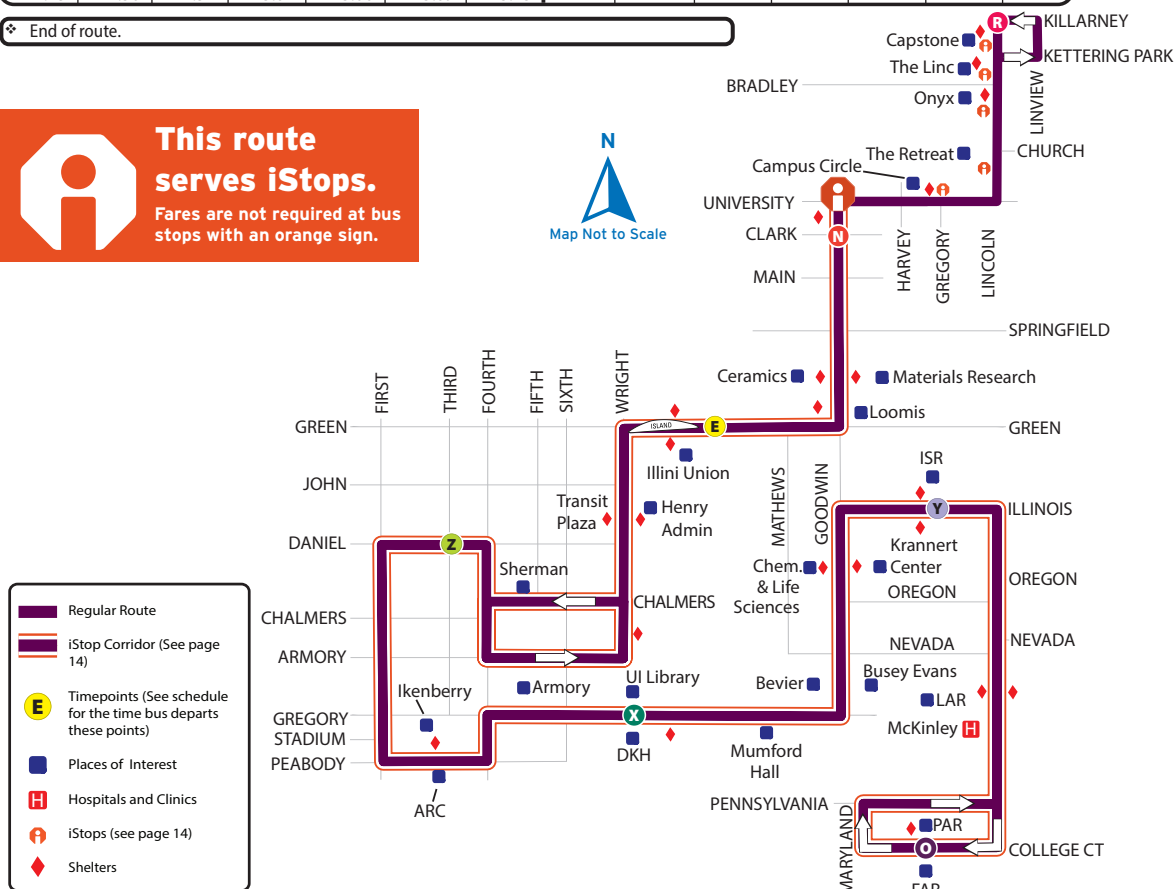
Stop Code
(for more
info, see
pg. 11)

❖ End of route.



This route serves iStops.

Fares are not required at bus stops with an orange sign.



The 280 transPORT service is available to encourage alternative transportation to and from all Illini Football home games and to alleviate traffic and parking congestion. This service is open to all members of the public.

TransPORT service begins 2 hours before the start time of home games. The last trips depart 15 minutes after the game begins.

Passengers may return any time during the game. Return trips depart from the location at which passengers were dropped off. The last return trips depart 30 minutes after the end of the game.

The cost is \$2.00 round trip, payable when boarding. Exact cash fare is preferred. This service is included with valid passes, iCards, and DASH Cards.

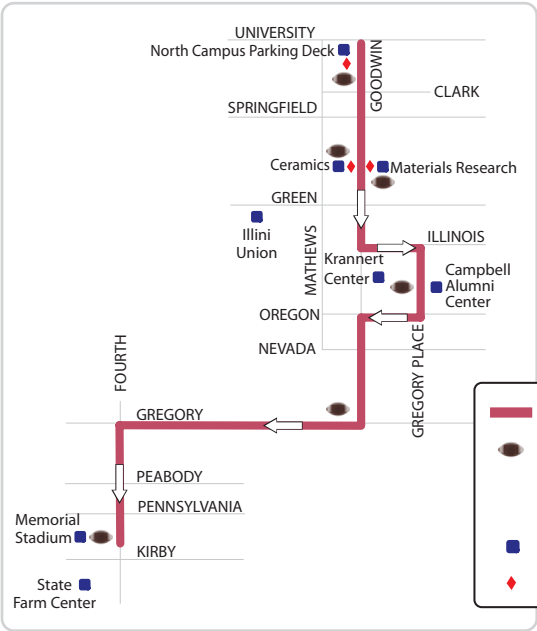
2023 Football Home Game Schedule

Please confirm game dates, times, and guidelines on fightingillini.com and confirm 280 transPORT service on mtd.org.

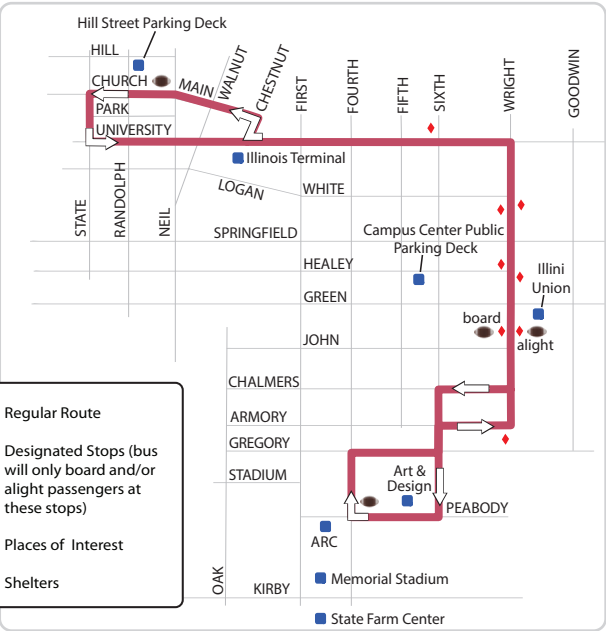


Date	Opponent	Time
9/2/2023	Toledo	6:30 PM
9/16/2023	Penn State	11 AM
9/23/2023	Florida Atlantic	TBA
10/6/2023	Nebraska	7 PM
10/21/2023	Wisconsin	TBA
11/11/2023	Indiana	TBA
11/25/2023	Northwestern	TBA

Urbana transPORT



Champaign transPORT



Weekday

Evening

Saturday

Sunday

Weekday

Evening

Saturday

Sunday

What is SafeRides Connect and how does it work?

SafeRides Connect is an on-demand van service providing a safe ride for individuals (or small groups up to three people) traveling at night in areas of campus where standard bus service is unavailable. Trips must be within the designated SafeRides boundaries (see map on the next page). To ride, just present a valid iCard or pay a \$1 fare.


SafeRides operates during the University of Illinois (UI) Fall & Spring Semesters. During breaks (Fall, Winter, & Spring), SafeRides service is reduced. During the UI Summer Sessions I & II there is no SafeRides service.

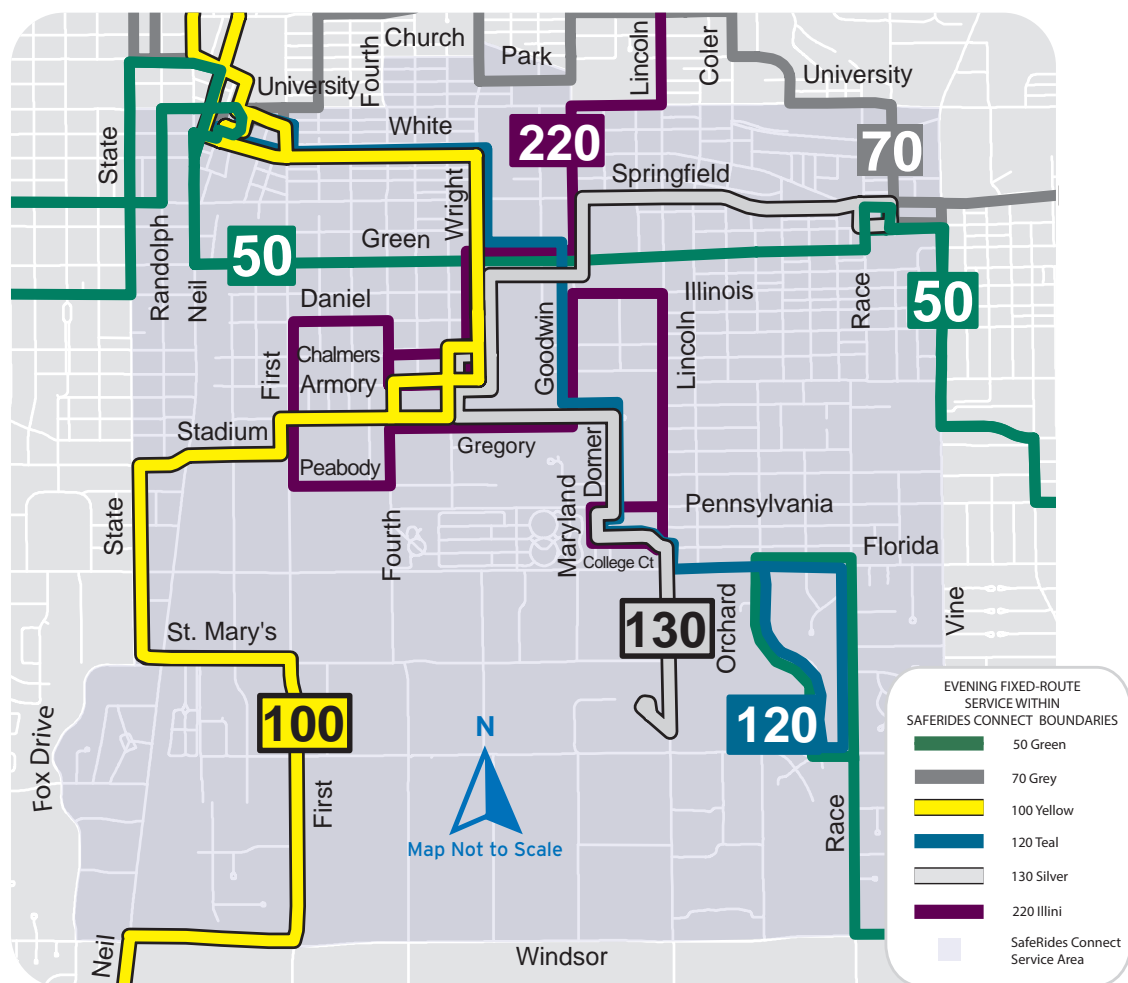
Trip requests will be taken until 6AM during UI Fall/Spring semesters and 12AM over breaks. A service calendar is provided on the following page.

Request a trip in the MTD Connect (by Via) app or by phone at 217.384.8188. Please note, as of December 19, 2022, the former app, (MTD Connect by Routematch) is no longer functional; users should download the new app (MTD Connect powered by Via).

A SafeRides request is not eligible and may be denied if the trip:

- Travels out of the service boundaries
- Includes more than three people
- Duplicates fixed-route bus service
- Is going to or from bars
- Acts as an emergency medical transport





Weekday

Evening

Saturday

Sunday

When does SafeRides operate?

Fall/Winter

7:00PM to 6:30AM

AUG
18
Friday

to **NOV 4**
Friday

NOV
5
Sunday

to **MAR 10**
Sunday

Spring

7:00PM to 6:30AM

MAR
11
Monday

to **MAY 10**
Friday

Fall/Winter Breaks (Reduced Service)

5:00PM to 12:30AM

NOV 18
Saturday

to

NOV 25
Saturday

DEC 16 Saturday **to** **JAN 13** Saturday

Spring Break (Reduced Service)

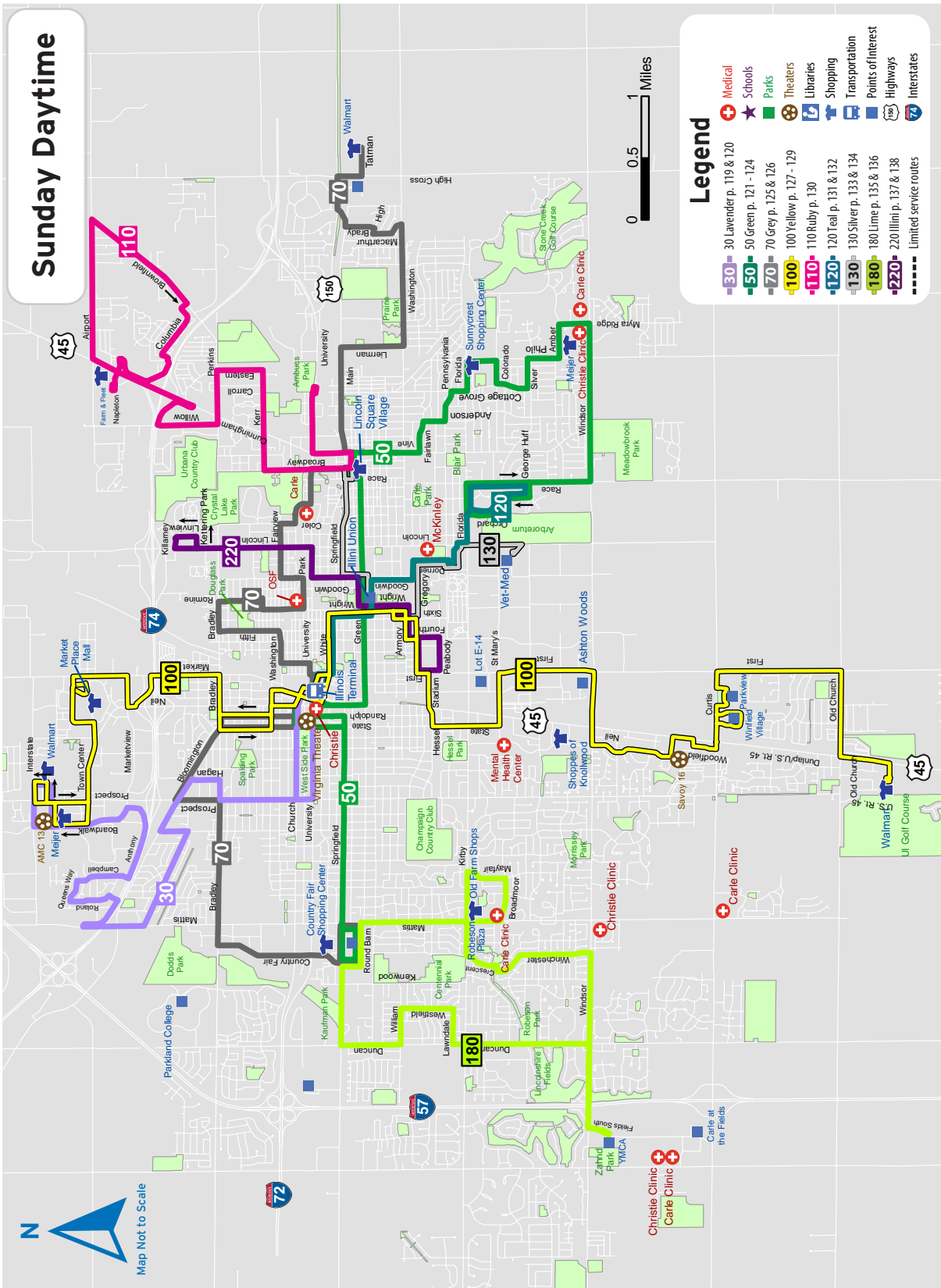
7:00PM to 12:30AM

MAR 9 to **MAR 16**
Saturday Saturday

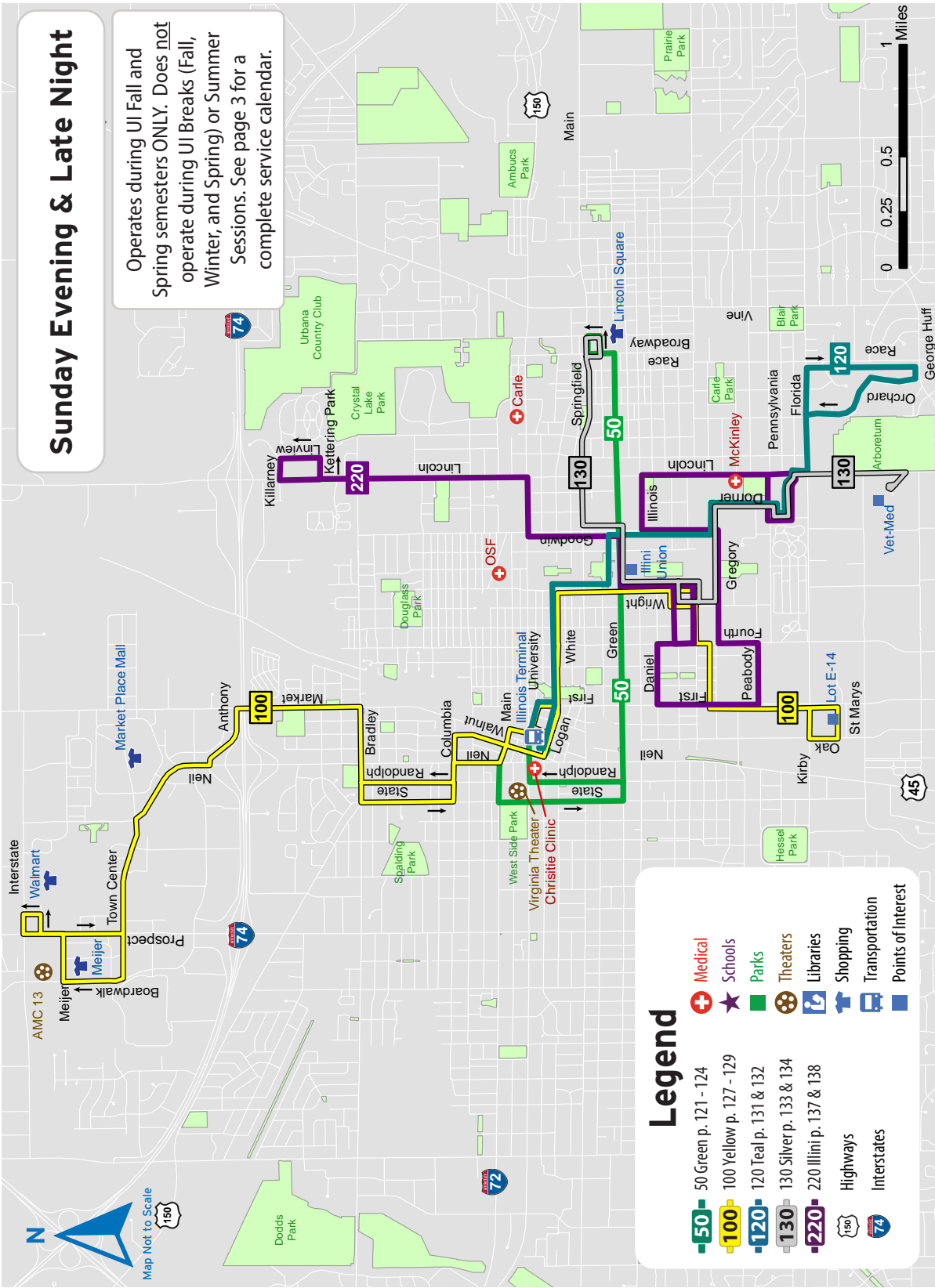
There is no SafeRides Connect on holidays when MTD is not in service (see page 3 for dates, including Christmas Eve and New Year's Eve) and during the University of Illinois Summer Sessions I and II.

Sunday Daytime System Map

- Sunday
- Saturday
- Evening
- Weekday



Sunday Evening & Late Night System Map



- Weekday
- Evening
- Saturday
- Sunday

NORTHBOUND					SOUTHBOUND				
Illinois Terminal (Platform B)	Bloomington at Home Depot (North Side)	Paula & Mattis (NE Corner)	Campbell & Queensway (SW Corner)	Champaign Walmart (East Shelter)	Champaign Walmart (East Shelter)	Campbell & Queensway (NW Far Side)	Paula & Mattis (SE Far Side)	Bloomington at Pioneer Plaza (South Side)	Illinois Terminal (Platform B)
C	P	R	S	X	X	S	R	P	C
6462	7764	1553	1611	1374	1374	1611	1553	0021	6462
9:18A	9:26A	9:31A	9:37A	9:47A	9:47	9:25A	9:31A	9:37A	9:45A
9:48	9:56	10:01	10:07	10:17	10:17	9:55	10:01	10:07	10:15
10:18	10:26	10:31	10:37	10:47	10:47	10:25	10:31	10:37	10:45
10:48	10:58	11:03	11:09	11:17	11:17	10:55	11:01	11:07	11:15
11:18	11:28	11:33	11:39	11:47	11:51	11:25	11:31	11:37	11:46
11:51	12:02P	12:07P	12:13P	12:21P	12:22P	11:59	12:05P	12:11P	12:20P
12:21P	12:32	12:37	12:43	12:51	12:52	12:30P	12:36	12:42	12:51
12:53	1:04	1:09	1:15	1:23	1:24	1:00	1:06	1:12	1:21
1:23	1:34	1:39	1:45	1:53	1:54	1:32	1:38	1:44	1:53
1:58	2:09	2:14	2:20	2:28	2:29	2:02	2:08	2:14	2:23
2:28	2:39	2:44	2:50	2:58	2:59	2:37	2:43	2:49	2:58
3:00	3:11	3:16	3:22	3:30	3:30	3:08	3:14	3:20	3:29
3:30	3:41	3:46	3:52	4:00	4:00	3:39	3:45	3:51	4:00
4:01	4:11	4:16	4:22	4:30	4:30	4:09	4:15	4:21	4:30
4:31	4:41	4:46	4:52	5:00	5:00	4:39	4:45	4:51	5:00
5:01	5:11	5:16	5:22	5:30	5:30	5:09	5:15	5:21	5:30
5:31	5:41	5:46	5:52	6:00	6:00	5:39	5:45	5:51	6:00
6:01	6:11	6:16	6:22	6:30*		6:09	6:15	6:21	6:30*

Stop Code
(for more
info, see
pg. 11)

* End of route.

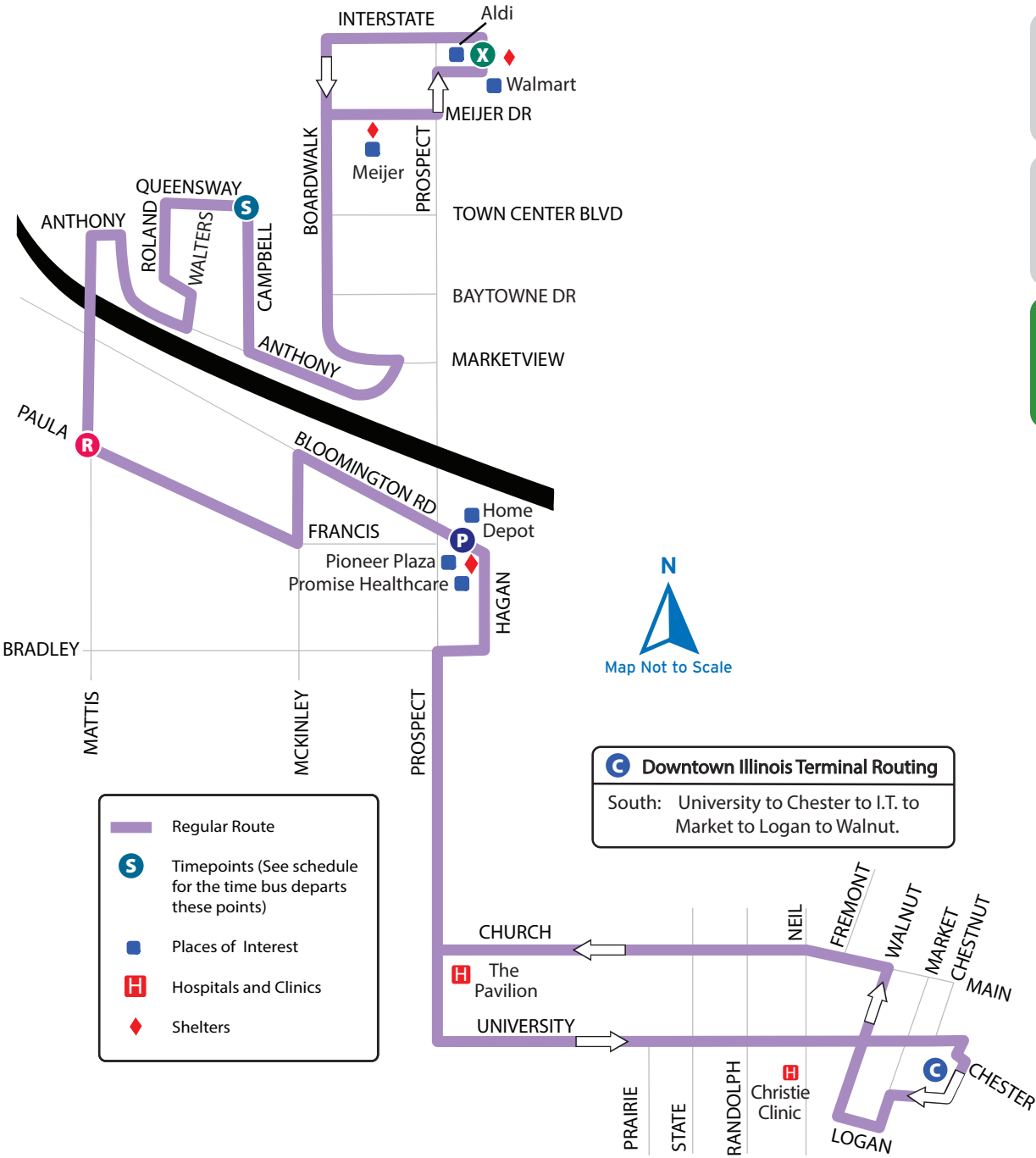


Weekday

Evening

Saturday

Sunday



- Weekday
- Evening
- Saturday
- Sunday

50 Green Sunday Daytime

WESTBOUND								
Orchard Downs (South Shelter)	Windsor & Vine (SE Far Side)	Urbana Meijer (North Side)	Sunnycrest (East Side)	Lincoln Square (Garage South)	Illini Union (North Side Shelter)	Illinois Terminal (Platform B)	Springfield & Willis (NE Corner)	Round Barn Road (North Side)
N	P	D	Q	F	E	C	R	B
7317	5295	5053	6464	2571	2115	6462	3315	4568
8:55A	9:01A	8:36A	8:42A	8:50A	8:57A	9:07A	9:16A	R9:22A
9:25	9:31	9:06	9:12	9:20	9:27	9:37	9:46	R9:52
9:55	10:01	9:36	9:42	9:50	9:57	10:07	10:16	R10:22
10:25	10:31	10:06	10:12	10:20	10:27	10:37	10:46	R10:52
		10:36	10:42	10:50	10:57	11:07	11:16	R11:22
10:55	11:01	11:06	11:12	11:20	11:27	11:37	11:46	R11:52
11:25	11:31	11:36	11:42	11:50	11:57	12:07P	12:16P	R12:22P
11:55	12:01P	12:06P	12:12P	12:20P	12:27P	12:37	12:46	R12:52
12:25P	12:31	12:36	12:42	12:50	12:57	1:07	1:16	R1:22
12:55	1:01	1:06	1:12	1:20	1:27	1:37	1:46	R1:52
1:25	1:31	1:36	1:42	1:50	1:57	2:07	2:16	R2:22
1:55	2:01	2:06	2:12	2:20	2:27	2:37	2:46	R2:52
2:25	2:31	2:36	2:42	2:50	2:57	3:07	3:16	R3:22
2:55	3:01	3:06	3:12	3:20	3:27	3:37	3:46	R3:52
3:25	3:31	3:36	3:42	3:50	3:57	4:07	4:16	R4:22
3:55	4:01	4:06	4:12	4:20	4:27	4:37	4:46	R4:52
4:25	4:31	4:36	4:42	4:50	4:57	5:07	5:16	5:22*
4:55	5:01	5:06	5:12	5:20	5:27	5:37*		
5:25	5:31	5:36	5:42	5:50	5:57	6:07*		

R

These trips continue as the 70 Grey East. Please refer to the 70 Grey Sunday for exact route and schedule.

*

End of route.

50 Green Sunday Evening & Late Night

Operates during UI Fall and Spring semesters ONLY. Does not operate during UI Breaks (Fall, Winter, and Spring) or Summer Sessions. See page 3 for a complete service calendar.

WESTBOUND		
Lincoln Square (Garage South)	Illini Union (North Side Shelter)	Illinois Terminal (Platform A)
F	E	C
2571	2115	7534
6:30P	6:36P	6:44P
7:05	7:11	7:19
7:40	7:46	7:54
8:15	8:21	8:29
8:50	8:56	9:04
9:25	9:31	9:39
10:00	10:06	10:14
10:35	10:41	10:49
11:10	11:16	11:24
11:45	11:51	11:59
12:20A	12:26A	12:34A
12:55	1:01	1:09
1:30	1:36	1:44
2:05	2:11	2:19
2:40	2:46	2:54


50 Green Sunday Daytime

EASTBOUND									
Round Barn Road (North Side)	Springfield & Willis (SW Corner)	Illinois Terminal (Platform A)	Illini Union (South Side Shelter)	Lincoln Square (Garage East)	Sunnycrest (West Side)	Urbana Meijer (South Side)	Windsor & Vine (NE Corner)	Orchard Downs (South Shelter)	
B	R	C	E	F	Q	D	P	N	Stop Code (for more info, see pg. 11)
4568	3315	7534	6451	6514	6464	5053	5295	7317	
9:06A	9:11A	9:18A	8:57A	8:35A	8:43A	8:49A	8:52A	8:55A	
9:36	9:41	9:48	9:27	9:05	9:13	9:19	9:22	9:25	
10:06	10:11	10:18	10:27	10:05	10:13	10:19	10:22	10:25	
10:36	10:41	10:48	10:57	11:05	11:13	11:19	11:22	11:25	
11:06	11:11	11:18	11:27	11:35	11:43	11:49	11:52	11:55	
11:36	11:41	11:48	11:57	12:05P	12:13P	12:19P	12:22P	12:25P	
12:06P	12:11P	12:18P	12:27P	12:35	12:43	12:49	12:52	12:55	
12:36	12:41	12:48	12:57	1:05	1:13	1:19	1:22	1:25	
1:06	1:11	1:18	1:27	1:35	1:43	1:49	1:52	1:55	
1:36	1:41	1:48	1:57	2:05	2:13	2:19	2:22	2:25	
2:06	2:11	2:18	2:27	2:35	2:43	2:49	2:52	2:55	
2:36	2:41	2:48	2:57	3:05	3:13	3:19	3:22	3:25	
3:06	3:11	3:18	3:27	3:35	3:43	3:49	3:52	3:55	
3:36	3:41	3:48	3:57	4:05	4:13	4:19	4:22	4:25	
4:06	4:11	4:18	4:27	4:35	4:43	4:49	4:52	4:55	
4:36	4:41	4:48	4:57	5:05	5:13	5:19	5:22	5:25	
5:06	5:11	5:18	5:27	5:35	5:43	5:49	5:52	5:55	
5:36	5:41	5:48	5:57	6:05	6:13				
6:01	6:06	6:13	6:22	6:30					
❖ End of route.									

50 Green Sunday Evening & Late Night

Operates during UI Fall and Spring semesters ONLY. Does not operate during UI Breaks (Fall, Winter, and Spring) or Summer Sessions. See page 3 for a complete service calendar.

EASTBOUND		
Illinois Terminal (Platform A)	Illini Union (South Side Shelter)	Lincoln Square (Garage South)
C	E	F
7534	6451	2571
6:51P	6:59P	7:05P
7:26	7:34	7:40
8:01	8:09	8:15
8:36	8:44	8:50
9:11	9:19	9:25
9:46	9:54	10:00
10:21	10:29	10:35
10:56	11:04	11:10
11:31	11:39	11:45
12:06A	12:14A	12:20A
12:41	12:49	12:55
1:16	1:24	1:30
1:51	1:59	2:05
2:26	2:34	2:40
3:01	3:09	3:15
❖ End of route.		



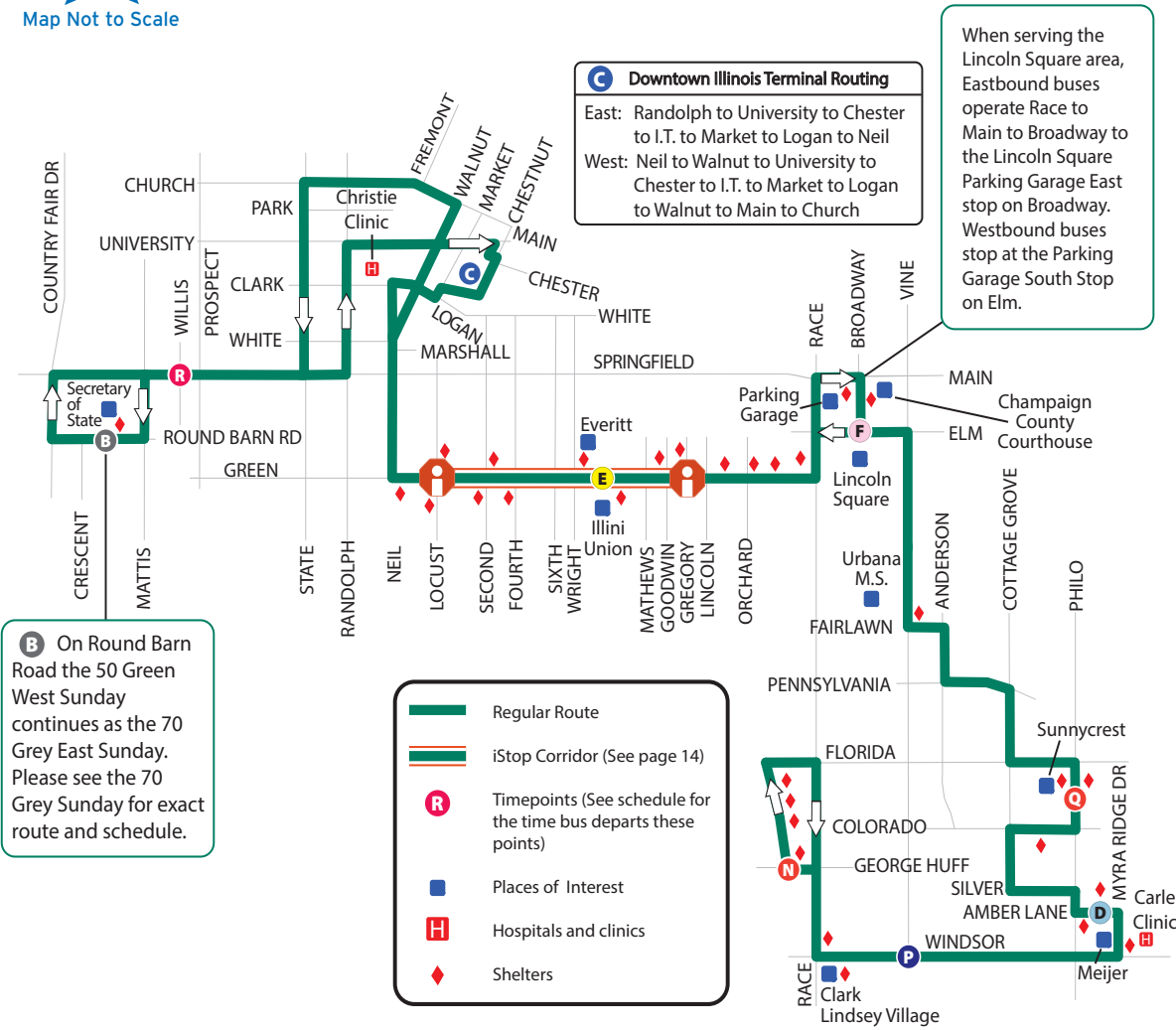
**This route
serves iStops.**


Fares are not required at bus
stops with an orange sign.

- Weekday
- Evening
- Saturday
- Sunday

50 Green Sunday Daytime

- Weekday
- Evening
- Saturday
- Sunday**

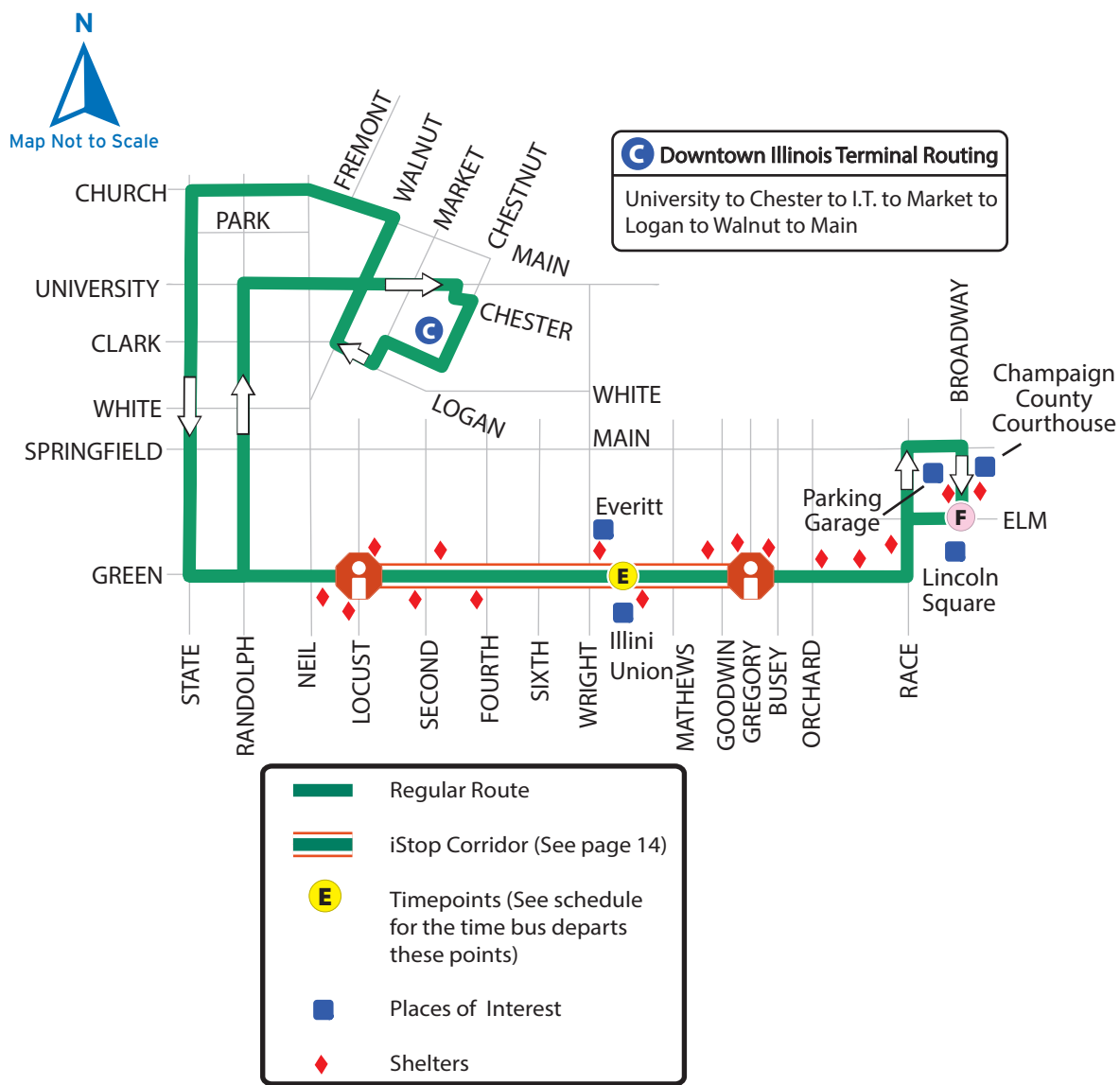




This route serves iStops.

Fares are not required at bus stops with an orange sign.

50 Green Sunday Evening & Late Night



Operates during UI Fall and Spring semesters ONLY.
Does not operate during UI Breaks (Fall, Winter, and Spring) or Summer Sessions. See page 3 for a complete service calendar.

mtd.org

Weekday

Evening

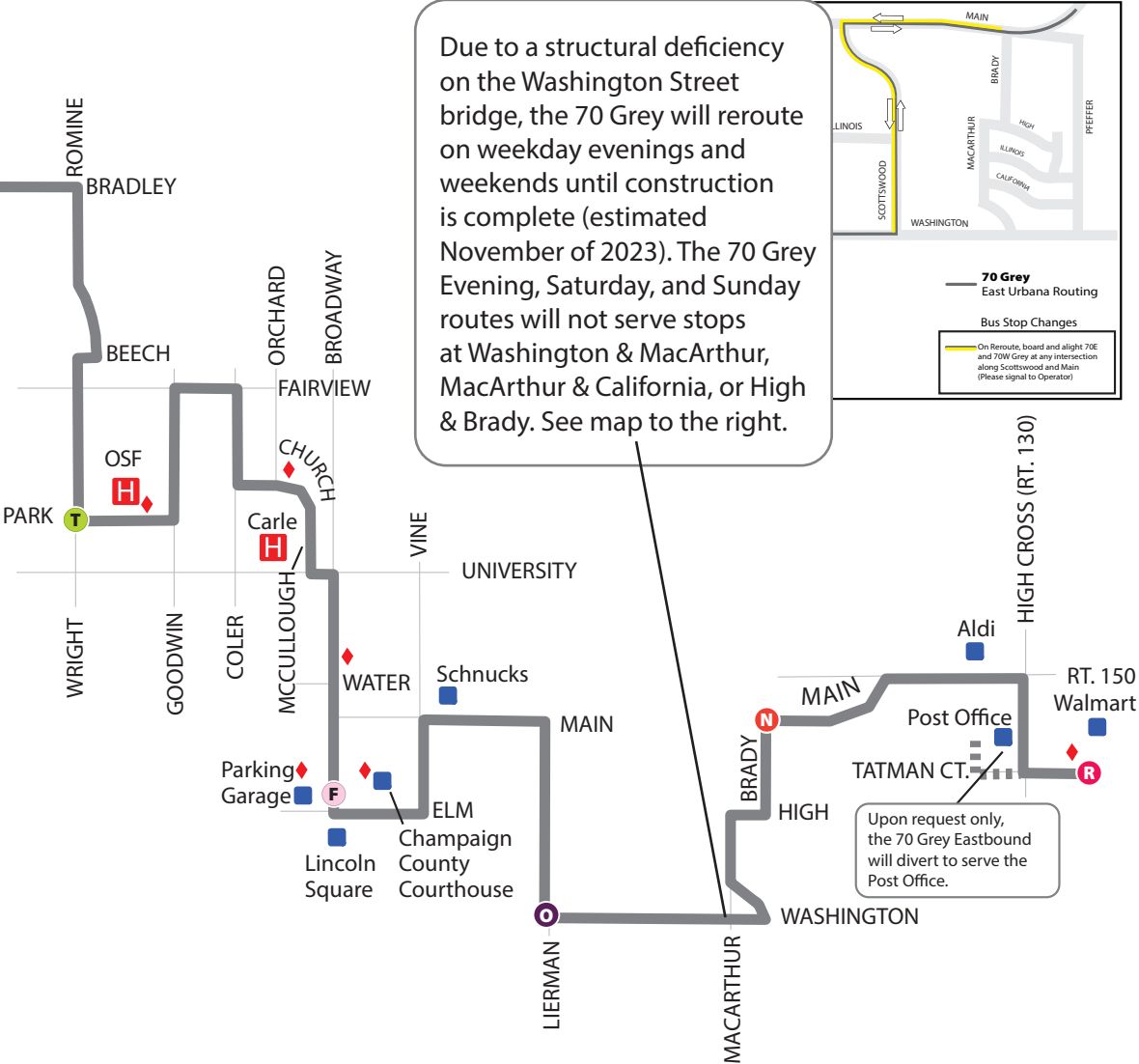
Saturday

Sunday



Stop Code
(for more
info, see
pg. 11)

N These trips continue as 50 Green East trips. Please refer to the 50 Green Sunday for exact route and schedule.



- Weekday
- Evening
- Saturday
- Sunday

EASTBOUND									
Round Barn Road (North Side)	Bradley & Mattis (SW Corner)	Bloomington at Pioneer Plaza (South Side)	Illinois Terminal (Platform A)	Fifth & Beardsley (SE Corner)	Park & Wright (SE Far Side)	Lincoln Square (Garage East)	Washington & Lierman (SE Far Side)	Main & Brady (SE Corner)	Urbana Walmart
B	Z	P	C	S	T	F	O	N	R
4568	3675	0021	7534	2054	4255	6514	7344	6357	0127
8:59A	9:04A	9:10A	9:18A	9:26A	9:30A	9:40A	9:47A	9:52A	9:56A
9:29	9:34	9:40	9:48	9:56	10:00	10:10	10:17	10:22	10:26
9:59	10:04	10:10	10:18	10:26	10:30	10:40	10:47	10:52	10:56
10:29	10:34	10:40	10:48	10:56	11:00	11:10	11:17	11:22	11:26
10:59	11:04	11:10	11:18	11:26	11:30	11:40	11:47	11:52	11:56
11:29	11:34	11:40	11:48	11:56	12:00P	12:10P	12:17P	12:22P	12:26P
11:59	12:04P	12:10P	12:18P	12:26P	12:30	12:40	12:47	12:52	12:56
12:29P	12:34	12:40	12:48	12:56	1:00	1:10	1:17	1:22	1:26
12:59	1:04	1:10	1:18	1:26	1:30	1:40	1:47	1:52	1:56
1:29	1:34	1:40	1:48	1:56	2:00	2:10	2:17	2:22	2:26
1:59	2:04	2:10	2:18	2:26	2:30	2:40	2:47	2:52	2:56
2:29	2:34	2:40	2:48	2:56	3:00	3:10	3:17	3:22	3:26
2:59	3:04	3:10	3:18	3:26	3:30	3:40	3:47	3:52	3:56
3:29	3:34	3:40	3:48	3:56	4:00	4:10	4:17	4:22	4:26
3:59	4:04	4:10	4:18	4:26	4:30	4:40	4:47	4:52	4:56
4:29	4:34	4:40	4:48	4:56	5:00	5:10	5:17	5:22	5:26*
4:59	5:04	5:10	5:18	5:26	5:30	5:40	5:47	5:52	5:56*
* End of route.									

Weekday

Evening

Saturday

Sunday

100 Yellow Sunday

NORTHBOUND

Savoy Walmart (Dunlap Avenue)	The Place at 117 (East Side)	Curtis & Woodfield (NE Corner)	Kirby & State (SE Corner)	Gregory at Ikenberry Commons (South Side)	Transit Plaza (SE Platform)	Illinois Terminal (Platform C)	Market Place (NE Mall Entrance)	Champaign Walmart (East Shelter)
W	O	H	I	R	T	C	A	X
5430	7234	0173	3263	4262	6115	4217	3171	1374
9:52A	9:59A	10:06A	10:18A	10:23A	8:58A 9:28 10:28	9:07A 9:37 10:37	9:22A 9:52 10:52	9:32A 10:02 11:02
10:22	10:29	10:36	10:48	10:53	10:58	11:07	11:22	11:32
10:52	10:59	11:06	11:18	11:23	11:28	11:37	11:52	12:02P
11:22	11:29	11:36	11:48	11:53	11:58	12:07P	12:22P	12:32
12:22P	12:29P	12:36P	12:48P	12:53P	12:58P	1:07	1:22	1:32
12:52	12:59	1:06	1:18	1:23	1:28	1:37	1:52	2:02
1:22	1:29	1:36	1:48	1:53	1:58	2:07	2:22	2:32
1:52	1:59	2:06	2:18	2:23	2:28	2:37	2:52	3:02
2:52	2:59	3:06	3:18	3:23	3:28	3:37	3:52	4:02
3:22	3:29	3:36	3:48	3:53	3:58	4:07	4:22	4:32
3:52	3:59	4:06	4:18	4:23	4:28	4:37	4:52	5:02
4:22	4:29	4:36	4:48	4:53	4:58	5:07	5:22	5:32
5:22	5:29	5:36	5:48	5:53	5:58	6:07*		
5:52	5:59	6:06	6:18	6:23	6:28	F6:37*		

Stop Code
(for more
info, see
pg. 11)

F During University of Illinois Fall and Spring semesters, this trip continues. Please refer to the 100 Yellow Sunday Evening & Late Night below for exact route and schedule.
* End of route.

SOUTHBOUND

Champaign Walmart (East Shelter)	Market Place (NE Mall Entrance)	Illinois Terminal (Platform C)	Transit Plaza (SW Platform)	Gregory at Ikenberry Commons (North Side)	Kirby & State (NW Corner)	Curtis & Woodfield (NW Corner)	The Place at 117 (East Side)	Savoy Walmart (Dunlap Avenue)
X	A	C	T	R	I	H	O	W
1374	3171	4217	5404	4262	3263	0173	7234	5430
9:39A	9:52A	10:07A	9:17A 9:47	9:22A 9:52	9:28A 9:58	9:37A 10:07	9:44A 10:14	9:50A 10:20
10:09	10:22	10:37	10:15	10:20	10:26	10:35	10:42	10:48
11:09	11:22	11:37	10:45	10:50	10:56	11:05	11:12	11:18
11:39	11:52	12:07P	11:45	11:50	11:56	12:05P	12:12P	12:18P
12:09P	12:22P	12:37	12:15P	12:20P	12:26P	12:35	12:42	12:48
12:39	12:52	1:07	12:37	12:50	12:56	1:05	1:12	1:18
1:39	1:52	2:07	1:15	1:20	1:26	1:35	1:42	1:48
2:09	2:52	2:37	2:15	2:20	2:26	2:35	2:42	2:48
			2:45	2:50	2:56	3:05	3:12	3:18
2:39	2:52	3:07	3:15	3:20	3:26	3:35	3:42	3:48
3:09	3:52	3:37	3:45	3:50	3:56	4:05	4:12	4:18
4:09	4:52	4:37	4:45	4:50	4:56	5:05	5:12	5:18
4:39	4:52	5:07	5:15	5:20	5:26	5:35	5:42	5:48
5:09	5:52	5:37	5:45	5:50*				
5:39	5:52	6:07	6:15	6:20*				

Stop Code
(for more
info, see
pg. 11)

* End of route.



This route
serves iStops.

Fares are not required at bus
stops with an orange sign.

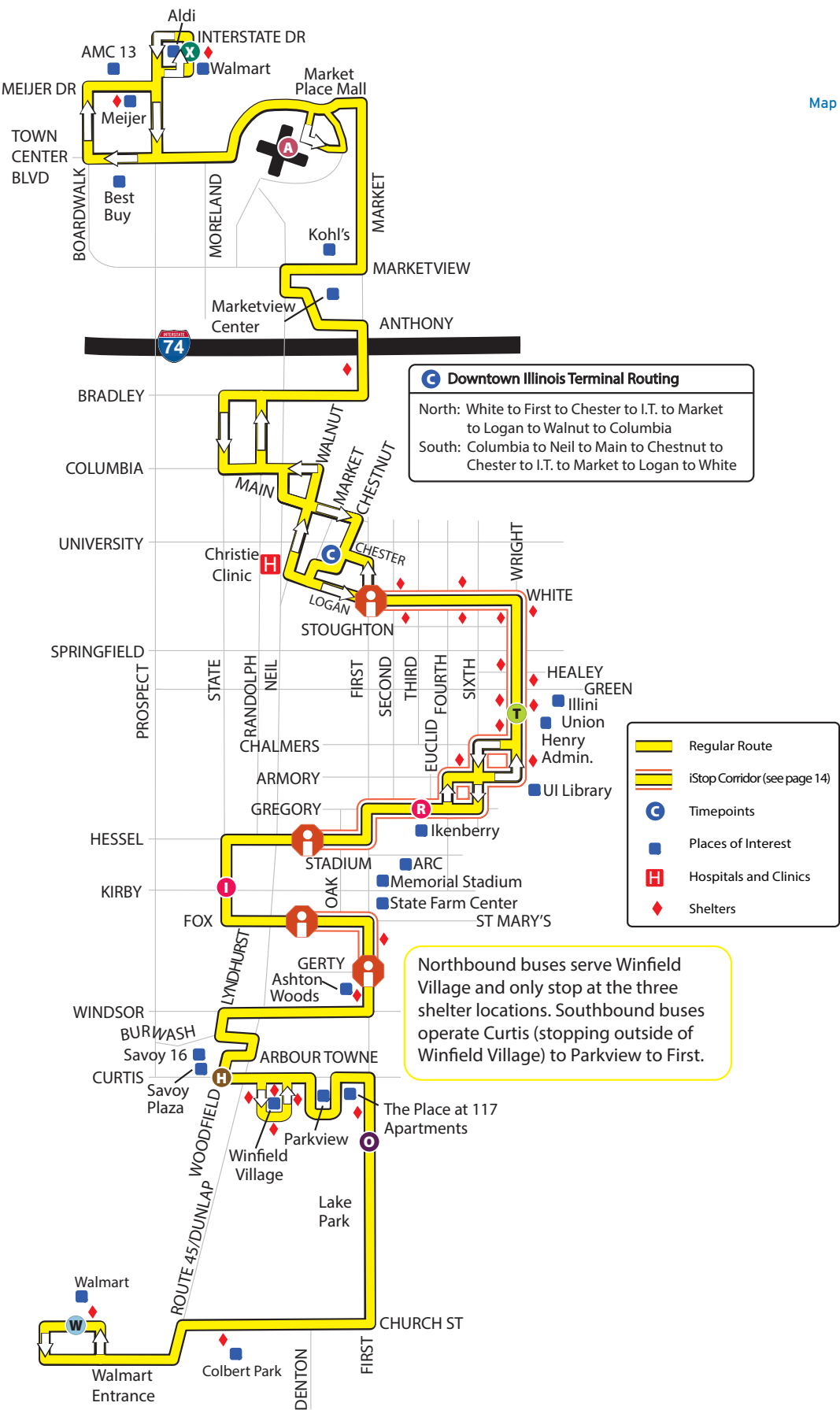


Weekday

Evening

Saturday

Sunday



100 Yellow Sunday Evening & Late Night

Sunday

Stop Code
(for more
info, see
pg. 11)

❖ End of route.

Operates during UI Fall and Spring semesters ONLY. Does not operate during UI Breaks (Fall, Winter, and Spring) or Summer Sessions. See page 3 for a complete service calendar.

Stop Code
(for more
info, see
pg. 11)

❖ End of route.

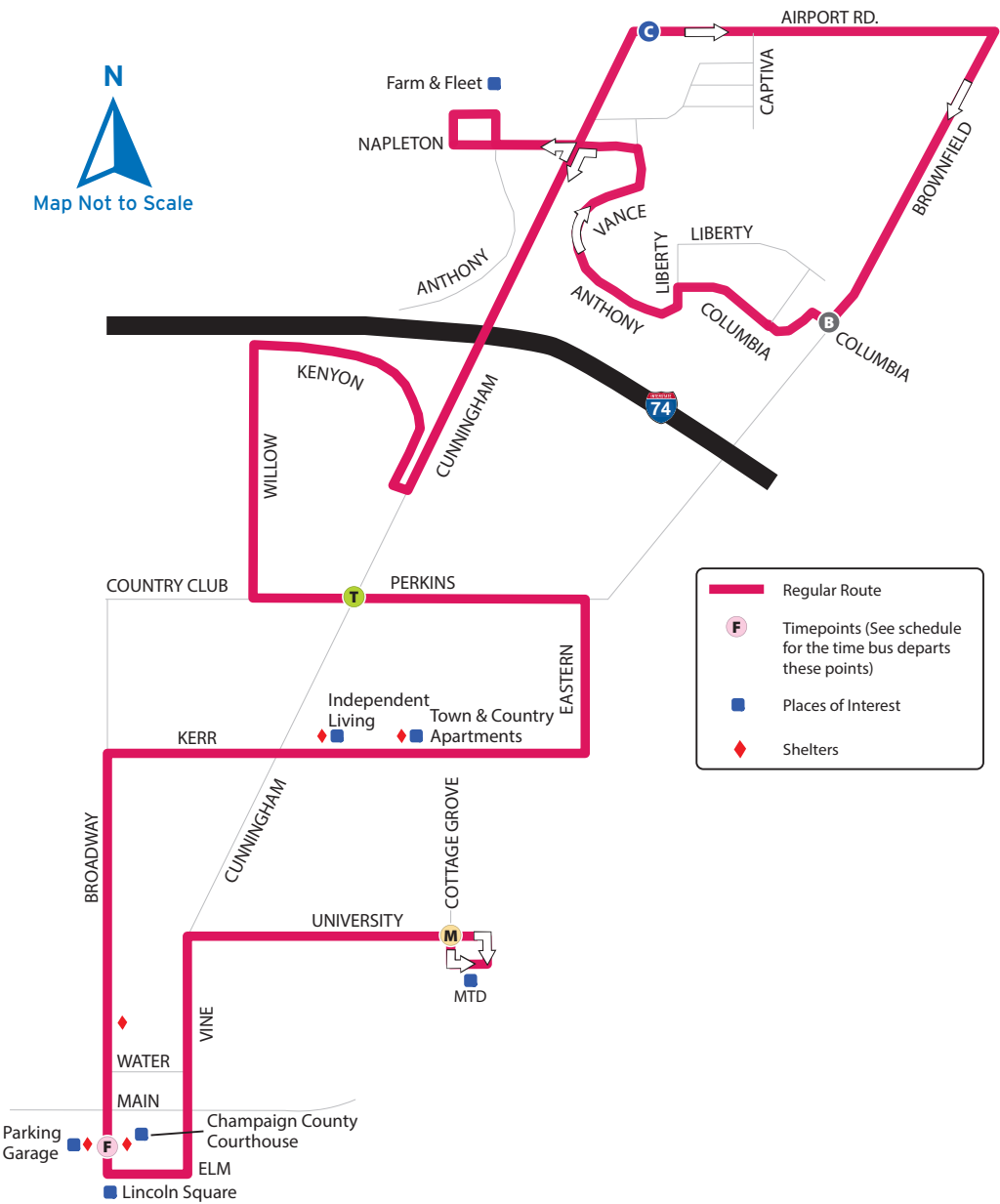
North: White to First to Chester to I.T.
to Market to Logan to Walnut to Columbia
South: Columbia to Neil to Main to Chestnut
to Chester to I.T. to Market to Logan to White

-
- 1374**
- | |
|--------|
| 7:06P |
| 8:16 |
| 9:26 |
| 10:36 |
| 11:46 |
| 12:56A |
- ❖ End of route
- Downtown Illinois Terminal**
- North:** White to First to Chester to Market to Logan to Walnut to Main
- South:** Columbia to Neil to Main to Chester to I.T. to Market to Logan
- Map Not to Scale**



Fares are not required at bus

NORTHBOUND					SOUTHBOUND				
University & Cottage Grove (1101 University Avenue)	Lincoln Square (Courthouse)	Cunningham & Perkins (NE Corner)	Airport & Cunningham (SE Far Side)	Airport & Cunningham (SE Far Side)	Brownfield & Columbia (NW Corner)	Cunningham & Perkins (SE Far Side)	Lincoln Square (Garage East)	University & Cottage Grove (1101 University Avenue)	
M	F	T	C	C	B	T	F	M	
5343	5137	2620	7442	7442	3656	2620	5137	5343	Stop Code (for more info, see pg. 11)
8:36A	8:41A	8:50A	8:56A	8:56A	9:01A	9:11A	9:20A	9:24A	
9:36	9:41	9:50	9:56	9:56	10:01	10:11	10:20	10:24	
10:36	10:41	10:50	10:56	10:56	11:01	11:11	11:20	11:24	
11:36	11:41	11:50	11:56	11:56	12:01P	12:11P	12:20P	12:24P	
12:36P	12:41P	12:50P	12:56P	12:56P	1:01	1:11	1:20	1:24	
1:36	1:41	1:50	1:56	1:56	2:01	2:11	2:20	2:24	
2:36	2:41	2:50	2:56	2:56	3:01	3:11	3:20	3:24	
3:36	3:41	3:50	3:56	3:56	4:01	4:11	4:20	4:24	
4:32	4:37	4:46	4:52	4:52	4:57	5:07	5:16	5:20	
5:20	5:25	5:34	5:40	5:40	5:45	5:55	6:04	6:08*	
* End of route.									



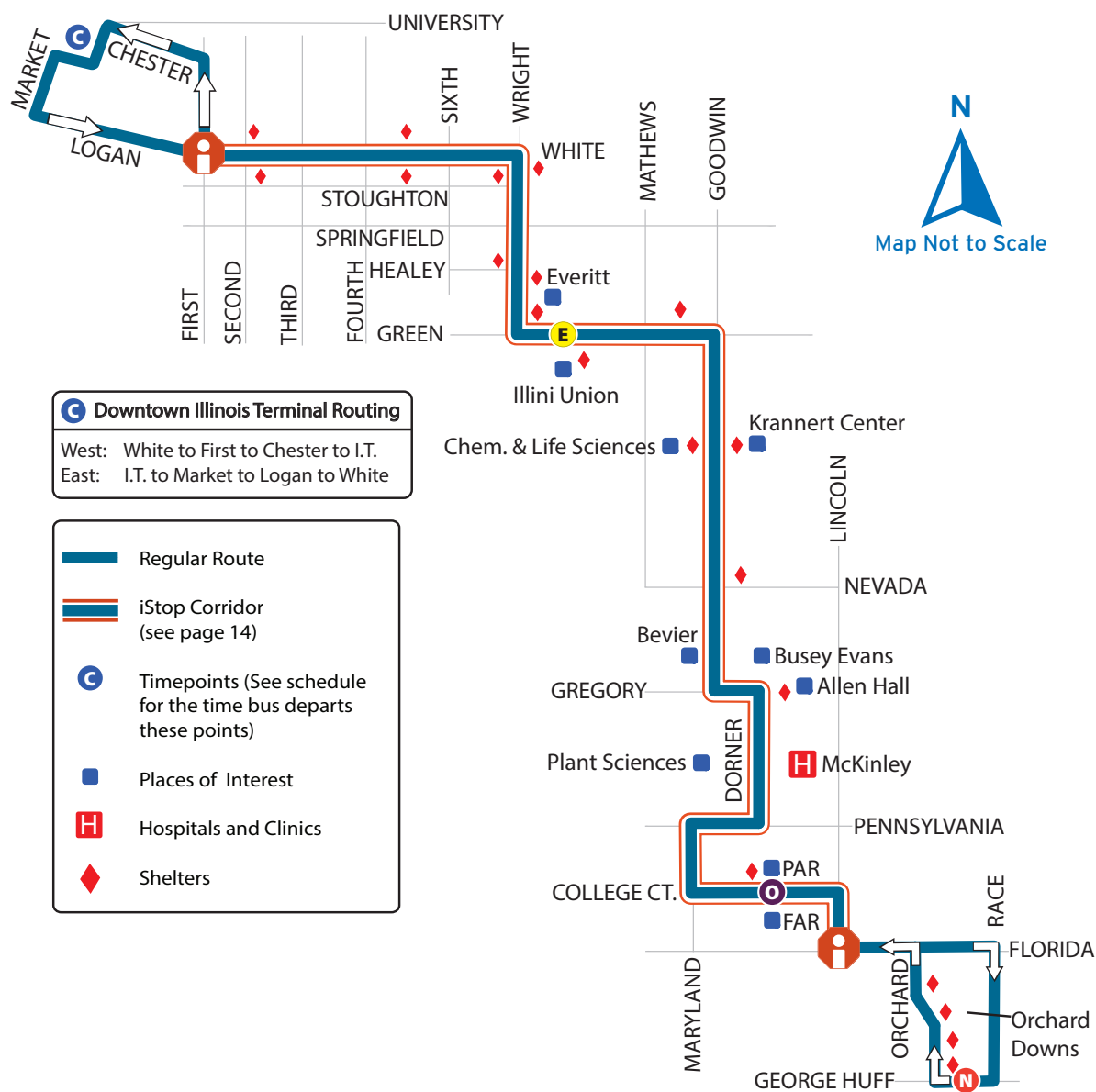
- Weekday
- Evening
- Saturday
- Sunday

WESTBOUND					EASTBOUND		
Orchard Downs (South Shelter)	Pennsylvania Avenue Residence Hall (PAR)	Illini Union (North Side Shelter)	Illinois Terminal (Platform C)	Illinois Terminal (Platform C)	Illini Union (South Side Shelter)	Florida Avenue Residence Hall (FAR)	Orchard Downs (South Shelter)
N	O	E	C	C	E	O	N
7317	5524	2115	4217	4217	6451	1366	7317
9:16A	9:21A	9:28A	9:35A	9:35A	9:42A	9:50A	9:55A
9:56	10:01	10:08	10:15	10:15	10:22	10:30	10:35
10:36	10:41	10:48	10:55	10:55	11:02	11:10	11:15
11:16	11:21	11:28	11:35	11:35	11:42	11:50	11:55
11:56	12:01P	12:08P	12:15P	12:15P	12:22P	12:30P	12:35P
12:36P	12:41	12:48	12:55	12:55	1:02	1:10	1:15
1:16	1:21	1:28	1:35	1:35	1:42	1:50	1:55
1:56	2:01	2:08	2:15	2:15	2:22	2:30	2:35
2:36	2:41	2:48	2:55	2:55	3:02	3:10	3:15
3:16	3:21	3:28	3:35	3:35	3:42	3:50	3:55
3:56	4:01	4:08	4:15	4:15	4:22	4:30	4:35
4:36	4:41	4:48	4:55	4:55	5:02	5:10	5:15
5:16	5:21	5:28	5:35	U5:15	U5:22	U5:27	U5:32*
				5:35	5:42	5:50	5:55*
Trips below operate during UI Fall and Spring semesters ONLY							
5:36	5:41	5:48	5:55	5:55	6:02	6:10	6:15
5:56	6:01	6:08	6:15	6:15	6:22	6:30	6:35
6:16	6:21	6:28	6:35	6:35	6:42	6:50	6:55
6:36	6:41	6:48	6:55	6:55	7:02	7:10	7:15
6:56	7:01	7:08	7:15	7:15	7:22	7:30	7:35
7:16	7:21	7:28	7:35	7:35	7:42	7:50	7:55
7:36	7:41	7:48	7:55	7:55	8:02	8:10	8:15
7:56	8:01	8:08	8:15	8:15	8:22	8:30	8:35
8:16	8:21	8:28	8:35	8:35	8:42	8:50	8:55
8:36	8:41	8:48	8:55	8:55	9:02	9:10	9:15
8:56	9:01	9:08	9:15	9:15	9:22	9:30	9:35
9:16	9:21	9:28	9:35	9:35	9:42	9:50	9:55
9:36	9:41	9:48	9:55	9:55	10:02	10:10	10:15
9:56	10:01	10:08	10:15	10:15	10:22	10:30	10:35
10:16	10:21	10:28	10:35	10:35	10:42	10:50	10:55
10:36	10:41	10:48	10:55	10:55	11:02	11:10	11:15
10:56	11:01	11:08	11:15	11:15	11:22	11:30	11:35
11:16	11:21	11:28	11:35	11:35	11:42	11:50	11:55
11:36	11:41	11:48	11:55	11:55	12:02A	12:10A	12:15A
11:56	12:01A	12:08A	12:15A	12:15A	12:22	12:30	12:35
12:16A	12:21	12:28	12:35	12:35	12:42	12:50	12:55
12:36	12:41	12:48	12:55	12:55A	1:02	1:10	1:15
12:56	1:01	1:08	1:15	1:15	1:22	1:30	1:35
1:16	1:21	1:28	1:35	1:35	1:42	1:50	1:55
1:36	1:41	1:48	1:55	1:55	2:02	2:10	2:15
1:56	2:01	2:08	2:15	2:15	2:22	2:27	2:32*
2:16	2:21	2:28	2:35	2:35	2:42	2:47	2:52*

Stop Code
(for more
info, see
pg. 11)

- U These trips operate during University of Illinois Fall and Spring semesters only.
- L During the University of Illinois Fall and Spring semesters, these trips continue as the 120 Teal Sunday Evening & Late Night. Trips beginning after 5:36pm operate during University of Illinois Fall and Spring semesters only. Please refer to schedule for exact times.
- * End of route.





This route serves iStops.

Fares are not required at bus stops with an orange sign.

130 Silver & 130 Silver Limited Sunday

Sunday

NORTHBOUND				SOUTHBOUND			
V (Basic Science Building)	O Pennsylvania Avenue Residence Hall (PAR)	E Illini Union (South Side Shelter)	F Lincoln Square (Garage South)	F Lincoln Square (Garage South)	E Illini Union (Island Shelter)	O Florida Avenue Residence Hall (PAR)	V (Basic Science Building)
5511	5524	6451	2571	2571	5050	1366	5511
9:42A	9:46A	9:53A	10:00A	9:25A	9:33A	9:40A	9:42A
	10:26	10:33	10:40	10:05	10:13	10:20*	
11:02	11:06	11:13	11:20	10:45	10:53	11:00	11:02
11:42	11:46	11:53	12:00P	11:25	11:33	11:40	11:42
				12:05P	12:13P	12:20P*	
1:02P	12:26P	12:33P	12:40	12:45	12:53	1:00	1:02P
1:42	1:06	1:13	1:20	1:25	1:33	1:40	1:42
	1:46	1:53	2:00	2:05	2:13	2:20*	
	2:26	2:33	2:40	2:45	2:53	3:00	3:02
3:02	3:06	3:13	3:20	3:25	3:33	3:40	3:42
3:42	3:46	3:53	4:00	4:05	4:13	4:20*	
	4:26	4:33	4:40	4:45	4:53	5:00	5:02
5:02	5:06	5:13	5:20	5:25	5:33	5:40	5:42
				5:45	5:53	6:00	6:02
5:42	5:46	5:53	6:00	6:05	6:13	6:20*	
6:02	6:06	6:13	6:20	6:25	6:33	6:40	6:42
	6:26	6:33	6:40	6:45	6:53	7:00	7:02
6:42	6:46	6:53	7:00	7:05	7:13	7:20*	
7:02	7:06	7:13	7:20	7:25	7:33	7:40	7:42
	7:26	7:33	7:40	7:45	7:53	8:00*	
7:42	7:46	7:53	8:00	8:05	8:13	8:20	8:22
	8:06	8:13	8:20	8:25	8:33	8:40*	
8:22	8:26	8:33	8:40	8:45	8:53	9:00	9:02
	8:46	8:53	9:00	9:05	9:13	9:20*	
9:02	9:06	9:13	9:20	9:25	9:33	9:40	9:42
	9:26	9:33	9:40	9:45	9:53	10:00*	
9:42	9:46	9:53	10:00	10:05	10:13	10:20	10:22
	10:06	10:13	10:20	10:25	10:33	10:40*	
10:22	10:26	10:33	10:40	10:45	10:53	11:00	11:02
	10:46	10:53	11:00	11:05	11:13	11:20*	
11:02	11:06	11:13	11:20	11:25	11:33	11:40	11:42
	11:26	11:33	11:40	11:45	11:53	12:00A*	
11:42	11:46	11:53	12:00A	12:05A	12:13A	12:20	12:22A
	12:06A	12:13A	12:20	12:25	12:33	12:40*	
12:22A	12:26	12:33	12:40	12:45	12:53	1:00	1:02
	12:46	12:53	1:00	1:05	1:13	1:20*	
1:02	1:06	1:13	1:20	1:25	1:33	1:40	1:42
	1:26	1:33	1:40	1:45	1:53	2:00*	
1:42	1:46	1:53	2:00	2:05	2:13	2:20*	
	2:06	2:13	2:20	2:25	2:33	2:40*	
	2:26	2:33	2:40	2:45	2:53	3:00*	
	2:46	2:53	3:00*				

Stop Code
(for more info, see pg. 11)

◆ End of route.

130 Silver Limited Sunday

Operates during UI Breaks (Fall, Winter, and Spring) and Summer Sessions ONLY. See page 3 for a complete service calendar.



Fares are not required at bus stops with an orange sign.

130 Silver Sunday

Operates during UI Fall and Spring semesters ONLY. Does not operate during UI Breaks (Fall, Winter, and Spring) or Summer Sessions. See page 3 for a complete service calendar.



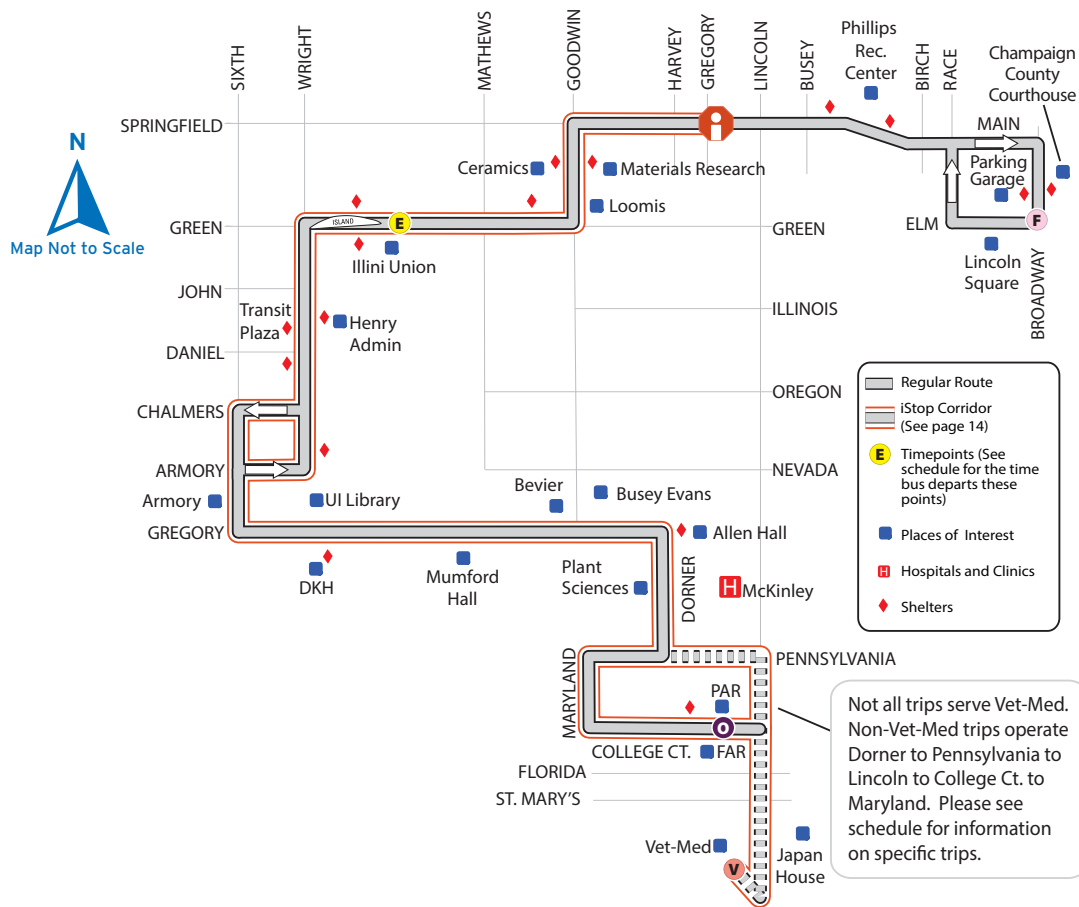
NORTHBOUND				SOUTHBOUND		
Transit Plaza (SE Platform)	Illini Union (South Side Shelter)	Lincoln Square (Garage South)	Lincoln Square (Garage South)	Illini Union (Island Shelter)	Transit Plaza (SW Platform)	
T	E	F	F	E	T	
6115	6451	2571	2571	5050	5404	
9:35A 9:55 10:15 10:35 10:55	9:37A 9:57 10:17 10:37 10:57	9:43A 10:03 10:23 10:43 11:03	9:25A 9:45 10:05 10:25 10:45 11:05	9:31A 9:51 10:11 10:31 10:51 11:11	9:33A 9:53 10:13 10:33 10:53 11:13	
Trips operate every 15 minutes at the following times each hour						
:15 :35 :55	:17 :37 :57	:23 :43 :03	:25 :45 :05	:31 :51 :11	:33 :53 :13	
Last trips						
4:35P 4:55 5:15 5:35	4:37P 4:57 5:17 5:37	4:43P 5:03 5:23 5:43*	4:45P 5:05 5:25	4:51P 5:11 5:31	4:53P 5:13 5:33	

Stop Code
(for more
info, see
pg. 11)

❖ End of route.

130 Silver & 130 Silver Limited Sunday

130 Silver Sunday



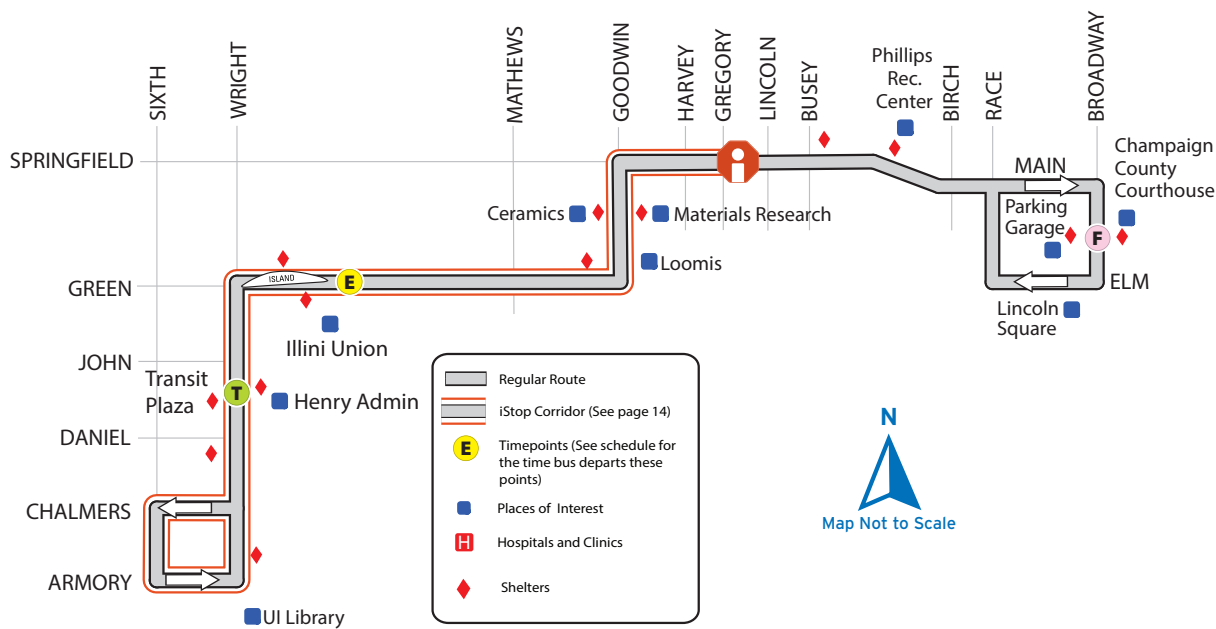
Weekday

Evening

Saturday

Sunday

130 Silver Limited Sunday



- Weekday
- Evening
- Saturday
- Sunday

B (COUNTER-CLOCKWISE)				
Round Barn Road (North Side)	William & Duncan (NW Corner)	Stephens Family YMCA (West Side)	Kirby & Mayfair (SE Corner)	Round Barn Road (North Side)
B	G	Y	J	B
4568	5402	0209	4151	4568
9:25A	9:30A	9:40A	9:53A	9:58A
10:03	10:08	10:18	10:31	10:36
10:43	10:48	10:58	11:11	11:16
11:23	11:28	11:38	11:51	11:56
12:03P	12:08P	12:18P	12:31P	12:36P
12:43	12:48	12:58	1:11	1:16
1:23	1:28	1:38	1:51	1:56
2:03	2:08	2:18	2:31	2:36
2:43	2:48	2:58	3:11	3:16
3:23	3:28	3:38	3:51	3:56
4:03	4:08	4:18	4:31	4:36
4:43	4:48	4:58	5:11	5:16
5:23	5:28	5:38	5:53	P5:59*


Stop Code
(for more
info, see
pg. 11)

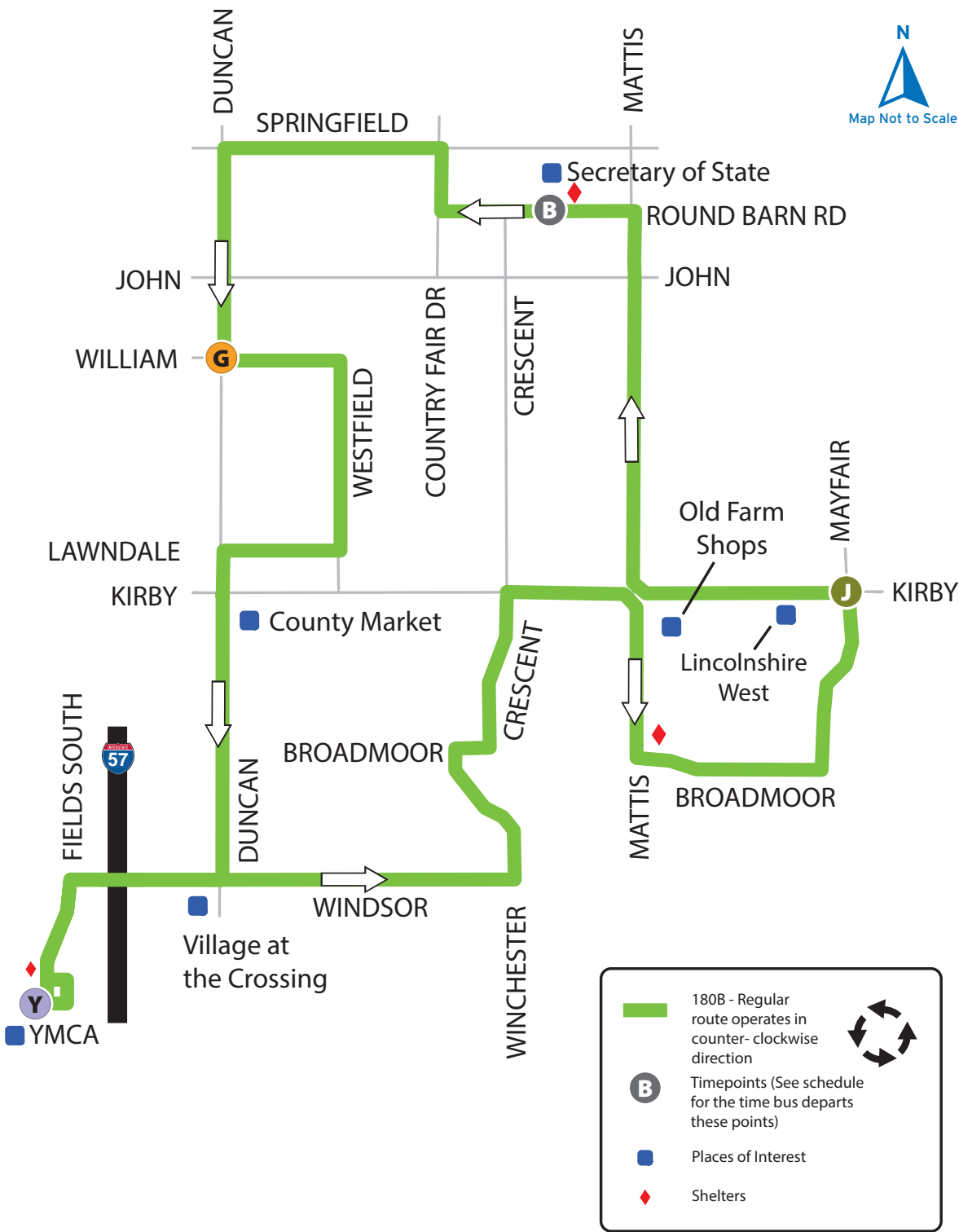
P

This trip serves Plastipak if there are transfers from the 70W Grey via Springfield to Duncan to Plastipak.

❖

End of route.





Weekday

Evening

Saturday

Sunday

220 Illini Limited Sunday

Operates year-round during Sunday Daytime. See page 3 for a complete service calendar.

NORTHBOUND				SOUTHBOUND			
Activities & Recreation (ARC)	Illini Union (South Side Shelter)	University & Goodwin (SE Corner)	Lincoln & Killarney (NE Corner)	Lincoln & Killarney (NE Corner)	Goodwin & Clark (NW Corner)	Illini Union (Island Shelter)	Activities & Recreation (ARC)
X	E	N	R	R	N	E	X
6115	6451	1327	4225	4225	7312	5050	5404
8:38A 8:58 9:18 9:38	8:47A 9:07 9:27 9:47	8:51A 9:11 9:31 9:51	8:57A 9:17 9:37 9:57	8:42A 9:02 9:17 9:42 10:02	8:48A 9:08 9:22 9:48 10:08	8:51A 9:11 9:31 9:51 10:11	8:58A 9:18 9:38 9:58 10:18
Trips operate every 20 minutes at the following times each hour							
:58 :18 :38	:07 :27 :47	:11 :31 :51	:17 :37 :57	:22 :42 :02	:28 :48 :08	:31 :51 :11	:38 :58 :18
Last trips							
4:58 5:38	5:07 5:47	5:11 5:51	5:17 5:57 15:57*	5:22 5:42	5:28 5:48	5:31 5:51	5:38 15:58*

Stop Code
(for more
info, see
pg. 11)

- I During University of Illinois Fall and Spring semesters only, this trip continues as the 220 Illini Sunday Evening & Late Night. Please refer to the 220 Illini Sunday Evening & Late Night schedule to the right.
- U These trips operate during University of Illinois Fall and Spring semesters only.
- * End of route.

Regular Route

iStop Corridor (See page 14)

Limited Service (see footnote)

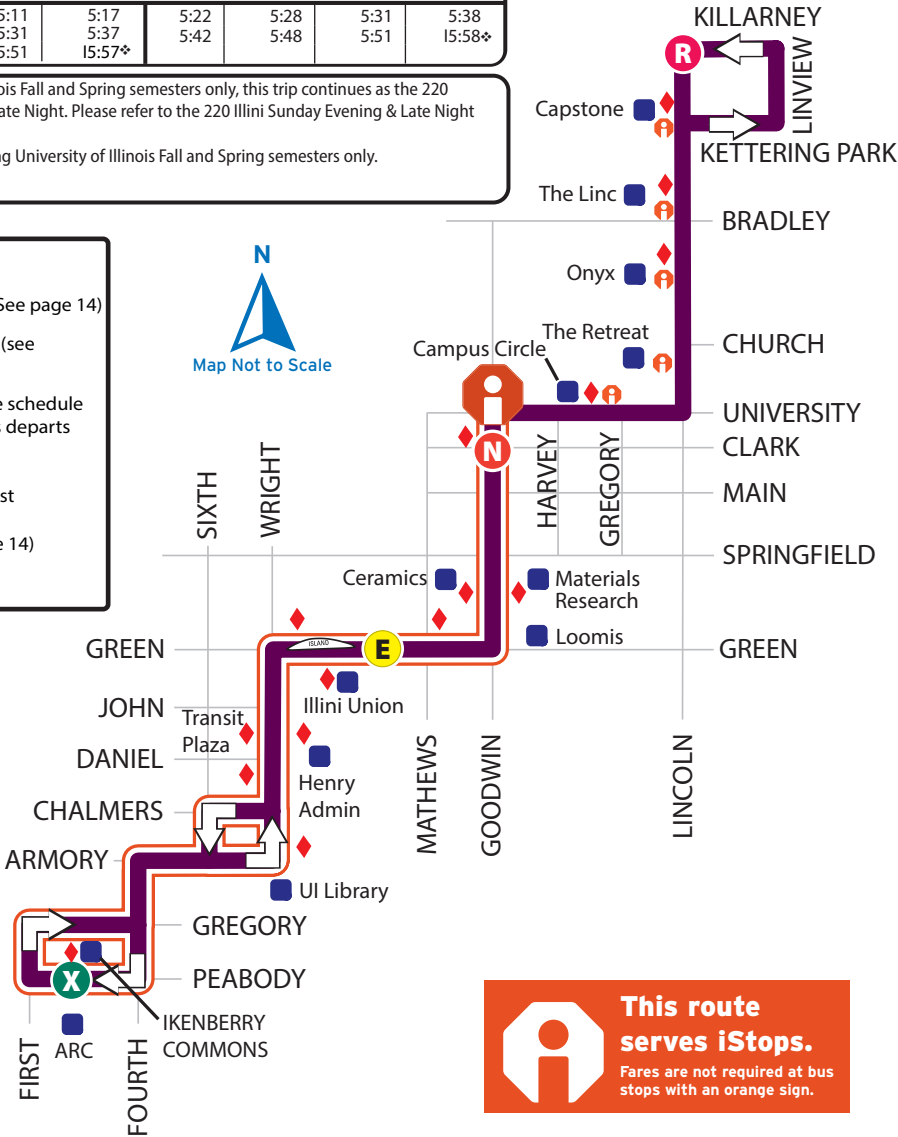
E

Timepoints (See schedule for the time bus departs these points)

Places of Interest

iStops (see page 14)

Shelters



This route serves iStops.

Fares are not required at bus stops with an orange sign.

220 Illini Sunday Evening & Late Night

220 Illini Sunday Evening & Late Night

Operates during UI Fall and Spring Semesters ONLY. Does not operate during UI Breaks (Fall, Winter, and Spring) or Summer Sessions. See page 3 for a complete service calendar.

Weekday

Evening

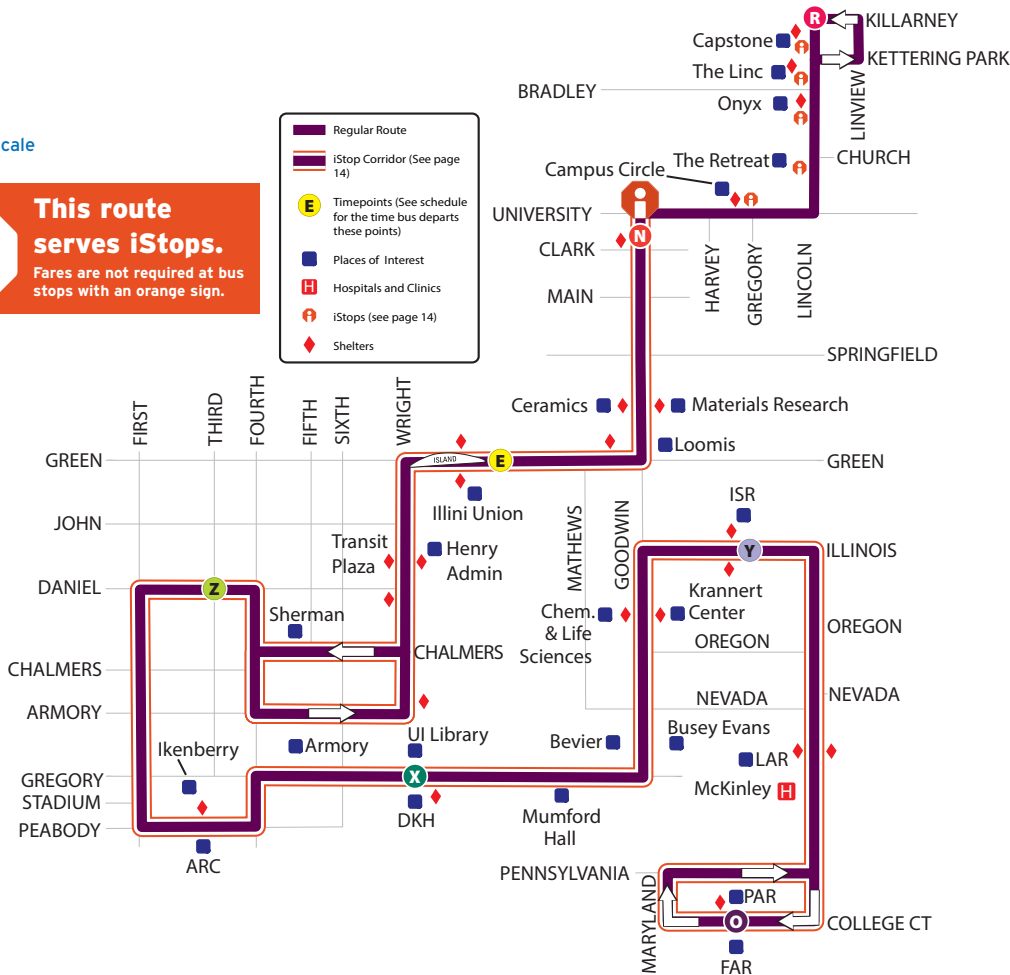
Saturday

Sunday



This route serves iStops.
Fares are not required at bus stops with an orange sign.

- Regular Route
- iStop Corridor (See page 14)
- Timepoints (See schedule for the time bus departs these points)
- Places of Interest
- Hospitals and Clinics
- iStops (see page 14)
- Shelters



NORTHBOUND

SOUTHBOUND

Pennsylvania Avenue Residence Hall (PAR)	Illinois Street Residence Hall (North Side)	Gregory at Library (North Side)	Third & Daniel (SW Corner)	Illini Union (South Side Shelter)	University & Goodwin (SE Corner)	Lincoln & Killarney (NE Corner)	Lincoln & Killarney (NE Corner)	Goodwin & Clark (NW Corner)	Illini Union (Island Shelter)	Third & Daniel (NW Far Side)	Gregory at Library (South Side Shelter)	Illinois Street Residence Hall (South Side)	Pennsylvania Avenue Residence Hall (PAR)
O	Y	X	Z	E	N	R	R	N	E	Z	X	Y	O
5524	1444	1455	4505	6451	1327	4225	4225	7312	5050	4505	1455	1444	5524
6:10P 6:30 6:50	6:15P 6:35 6:55	6:19P 6:39 6:59	6:26P 6:46 :06	6:31P 6:51 :11	6:34P 6:54 :14	6:40P :00 :20	6:10P 6:30 6:50	6:15P 6:35 6:55	6:19P 6:39 6:59	6:25P 6:45 :05	6:32P 6:52 :12	6:35P 6:55 :15	6:39P 6:59 :19
Trips operate every 20 minutes at the following times each hour													
:50 :10 :30	:55 :15 :35	:59 :19 :39	:06 :26 :46	:11 :31 :51	:14 :34 :54	:20 :40 :00	:50 :10 :30	:55 :15 :35	:59 :19 :39	:05 :25 :45	:12 :32 :52	:15 :35 :55	:19 :39 :59
Last trips													
1:30A 1:50 2:10 2:30	1:35A 1:55 2:15 2:35	1:39A 1:59 2:19 2:39	1:46A 2:06 2:26 2:46	1:51A 2:11 2:31 2:51	1:54A 2:14 2:34 2:54	2:00A 2:20 2:40 3:00*	2:10A 2:30	2:15A 2:35	2:19A 2:39	2:25A 2:45	2:32A 2:52	2:35A 2:55	2:39A* 2:59

Stop Code
(for more
info, see
pg. 11)

* End of route.

Weekday

Evening

Saturday

Sunday

What is SafeRides Connect and how does it work?

SafeRides Connect is an on-demand van service providing a safe ride for individuals (or small groups up to three people) traveling at night in areas of campus where standard bus service is unavailable. Trips must be within the designated SafeRides boundaries (see map on the next page). To ride, just present a valid iCard or pay a \$1 fare.


SafeRides operates during the University of Illinois (UI) Fall & Spring Semesters. During breaks (Fall, Winter, & Spring), SafeRides service is reduced. During the UI Summer Sessions I & II there is no SafeRides service.

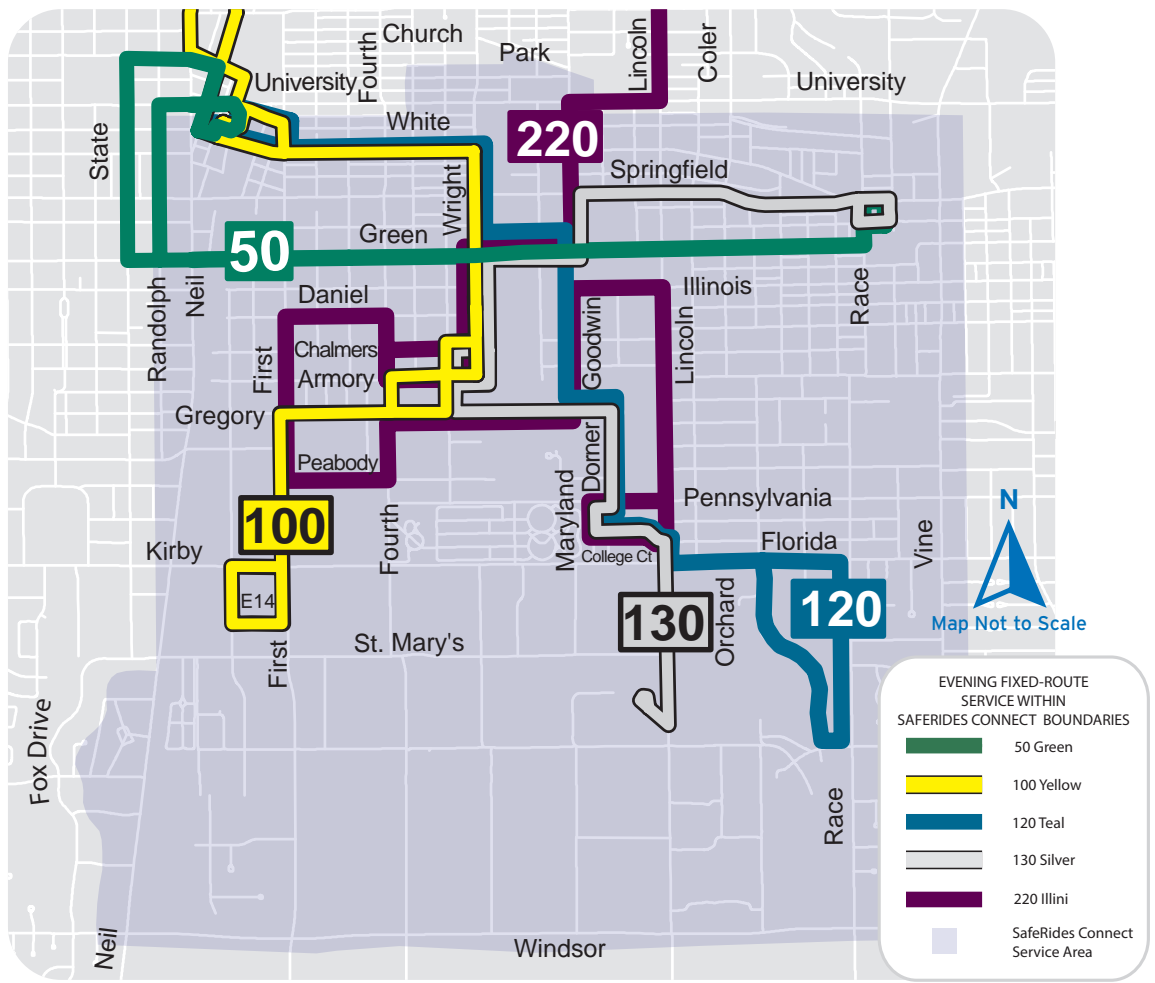
Trip requests will be taken until 6AM during UI Fall/Spring semesters and 12AM over breaks. A service calendar is provided on the following page.

Request a trip in the MTD Connect (by Via) app or by phone at 217.384.8188. Please note, as of December 19, 2022, the former app, (MTD Connect by Routematch) is no longer functional; users should download the new app (MTD Connect powered by Via).

A SafeRides request is not eligible and may be denied if the trip:

- Travels out of the service boundaries
- Includes more than three people
- Duplicates fixed-route bus service
- Is going to or from bars
- Acts as an emergency medical transport





When does SafeRides operate?

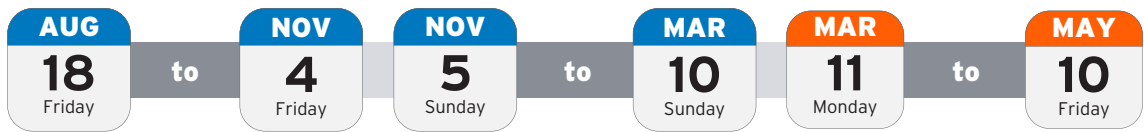
Fall/Winter

Spring

7:00PM to 6:30AM

5:00PM to 6:30AM

7:00PM to 6:30AM



Fall/Winter Breaks (Reduced Service)

Spring Break (Reduced Service)

5:00PM to 12:30AM

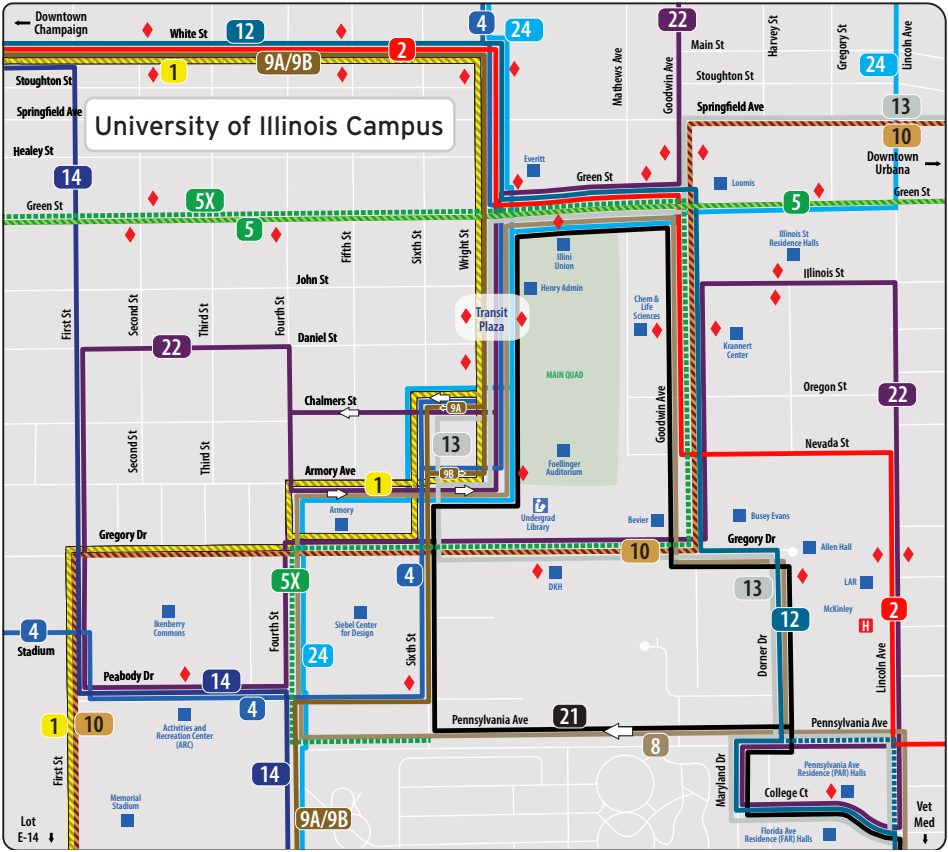
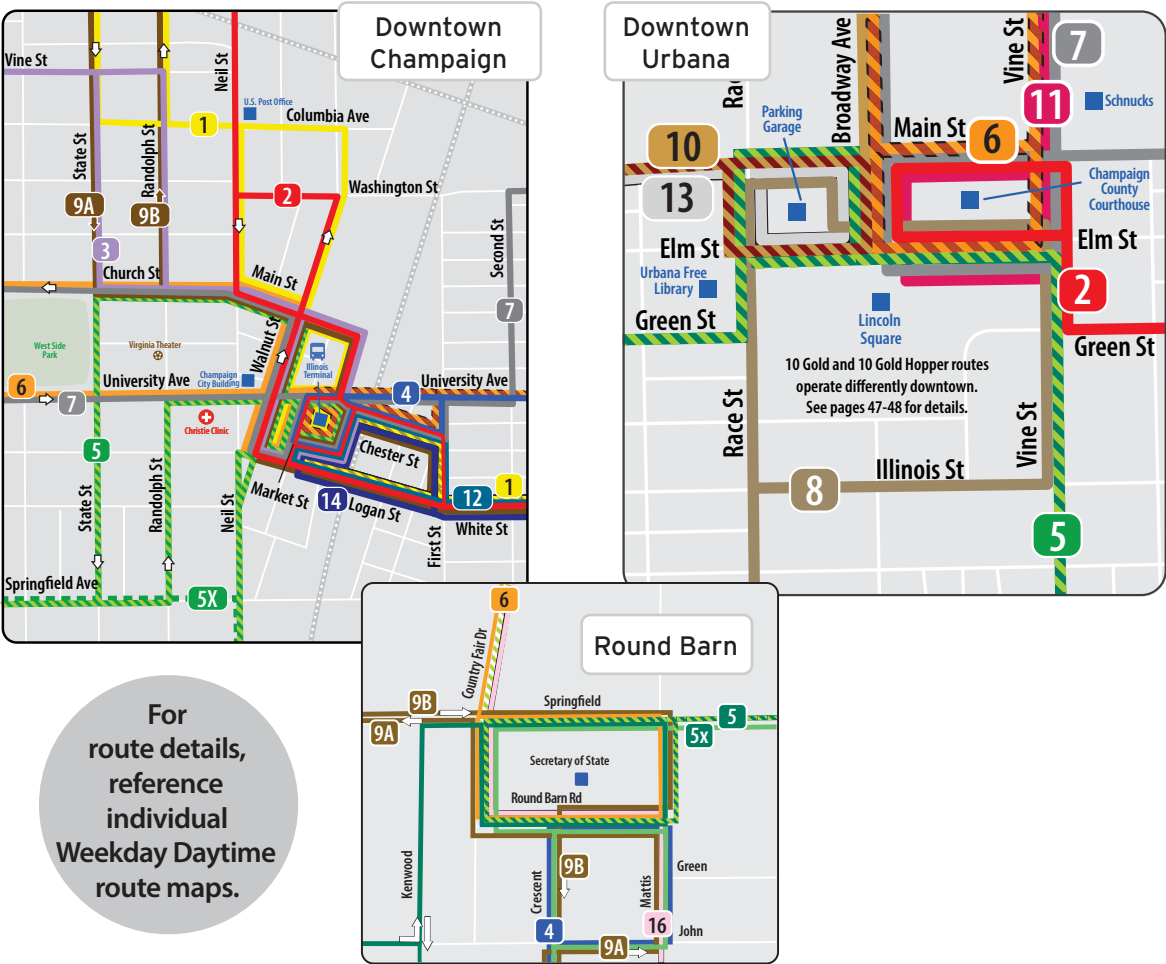
7:00PM to 12:30AM

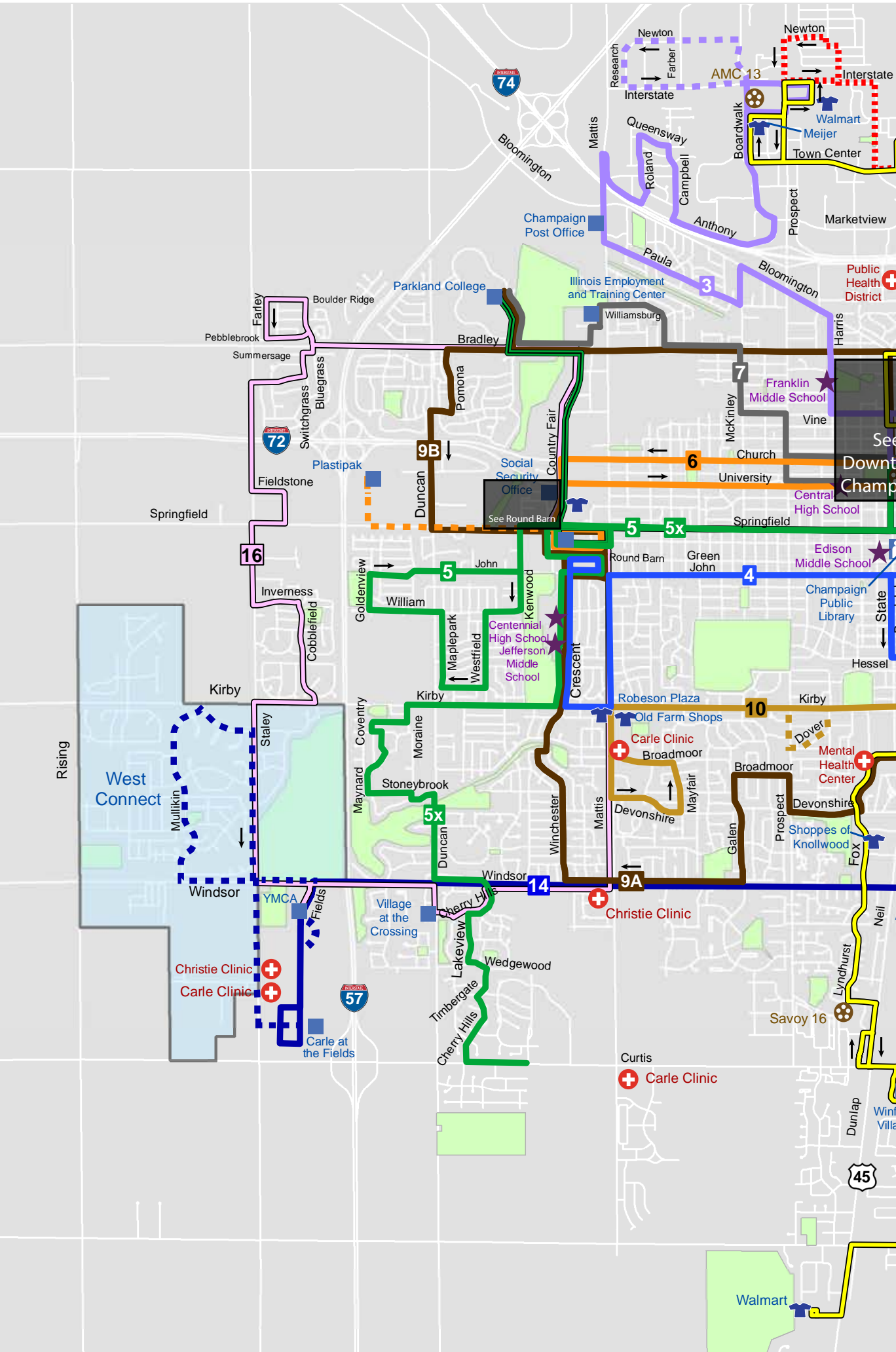


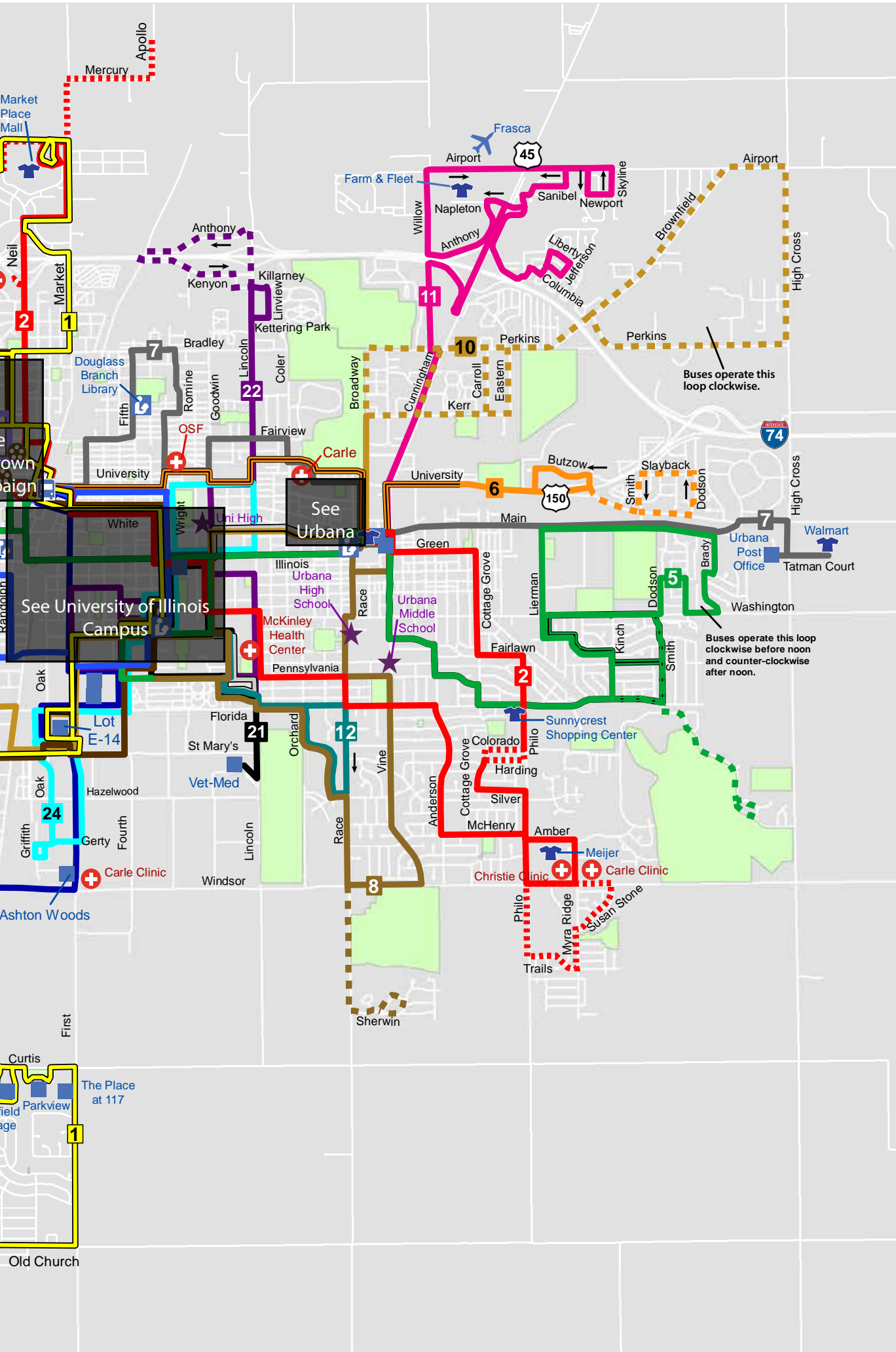
There is no SafeRides Connect on the following Sundays due to reduced service during University of Illinois breaks:

- 2023: November 19, December 17
- 2024: January 7, March 10

There is no SafeRides Connect on holidays when MTD is not in service (see page 3 for dates, including Christmas Eve and New Year's Eve) and during the University of Illinois Summer Sessions I and II.







Which Routes Go There?

[illegible]

ILLINI UNION BOOKSTORE

OFFICIAL BOOKSTORE OF THE UNIVERSITY OF ILLINOIS

TEXT
BOOKS

ILLINI
GEAR

AND
MORE

APPAREL
GIFTS | SUPPLIES

bookstore.illinois.edu

CORNER
OF WRIGHT
& DANIEL
STREETS



AT THE UNION



hold

meet

events

friends

have

fun

times

eat

here

stay

here

union.illinois.edu



ALL PURCHASES SUPPORT ILLINI UNION STUDENT EVENTS AND ACTIVITIES | [#AtTheUnion](https://twitter.com/AtTheUnion)

