




MTD is always looking to the future and embracing innovation along the way. Whether it's expanding accessible features for those with disabilities, adopting low and zero emission fleet technology to reduce our environmental impact, or working with local partners to help shape a diverse and inclusive community, MTD is committed to building a bright tomorrow. This year's cover art comes from our 2024 Juneteenth Bus wrap, which inspires hope as those young and old look to the stars and dare to dream of the wondrous possibilities ahead.

## ELEVATING DIVERSITY THROUGH ART & HISTORY

Employees on MTD's Diversity, Equity, and Inclusion (DEI) Committee worked closely with community partners to create the 2024 Juneteenth Bus & Mobile Exhibit. The Committee worked with commissioned local artists, BLACKMAU, to design the exterior of the Juneteenth bus. In addition to outlining the history and importance of Juneteenth, the interior space included local Black history through a partnership with the Champaign-County African American Heritage Trail. Local history can be explored at [ccafricanamericanheritage.org](http://ccafricanamericanheritage.org).



## MEET THE ARTISTS



**BLACKMAU**

"We are the Sankofa people of tomorrow."



BLACKMAU is multimedia artist Stacey "BLACKSTAR" Robinson (left), and psychologist, Kamau "DJ Kamaumau" Grantham (right). Together they utilize digital collage aesthetics that are influenced by, and digitally mimic, the visual and sonic production methods of the music cultures that influenced them through digital collage and sound creation. This is to prompt a conversation of Black liberation and freedom as a reality not yet fulfilled. Their works demystify the weightier conversations of Black people's erasure from future spaces, by creating images that are to be interpreted through a visually strange or obscure discourse. The future is as real as it is surreal. By centralizing Black people within the narrative, BLACKMAU prompts the audience to imagine themselves in the spaces with the subject and to thoughtfully consider what that means.

# Language Assistance

English

Everyone has different mobility needs, and MTD is here to help meet them. Passengers who need general information or who have questions about MTD's services or system structure can contact MTD by phone at **217.384.8188** (Illinois Relay: **7-1-1**). Our phone lines are open whenever MTD buses are operating on the street.

Language assistance is available for persons who do not speak English as their primary language, and MTD's website ([mtd.org](http://mtd.org)) offers professionally translated overviews of MTD's services in Spanish, French, Korean, Hindi, and Chinese. School Trip Information for middle and high school students, their parents, and guardians is also available on MTD's website in Spanish and French.

中文

每个人都有不同的移动需求, MTD 可以帮助这些需求. 需要一般信息或对MTD的服务或系统结构有疑问的乘客可以通过电话联系MTD, 电话号码 **217.384.8188**, 或 (听力障碍) **7-1-1**. 只要是 MTD巴士在街上营运时, 我们的电话线都是开放的. 不会说英语的人可以获得语言帮助, MTD 的网站 ([mtd.org](http://mtd.org)) 提供各种语言的专业翻译概述.

Français

Tout le monde a des besoins de mobilité différentes, et MTD peut aider à les combler. Si les passagers ont besoin d'infos générales ou ont des questions à propos des services ou du système d'organisation de MTD, ils peuvent téléphoner MTD au **217.384.8188** (pour malentendant au **7-1-1**). Nos lignes téléphoniques sont actives quand nos bus MTD fonctionnent dans la rue. L'aide linguistique est disponible pour ceux qui ne parlent pas l'anglais comme leur langue maternelle. D'ailleurs, le site web de MTD ([mtd.org/french](http://mtd.org/french)) fournit des aperçus dans plusieurs langues qui ont été traduits par des professionnels. L'infos des sorties scolaires pour les étudiants de lycée ou collège, ainsi que leurs parents et tuteurs est également disponible en français et espagnol sur le site web de MTD.

Español

Todos tienen diferentes necesidades de movilidad y el MTD está aquí para ayudar a satisfacerlas. Los pasajeros que necesiten información general o que tengan preguntas sobre los servicios o la estructura del sistema del MTD pueden comunicarse con el MTD por teléfono al **217.384.8188** o (audiopimpedidos) **7-1-1**. Nuestras líneas telefónicas están abiertas cuando los autobuses del MTD están operando en la calle. La asistencia con el idioma está disponible para las personas que no hablan inglés como idioma principal, y el sitio web de MTD ([mtd.org/spanish](http://mtd.org/spanish)) ofrece descripciones de sus servicios traducidos profesionalmente en varios idiomas. La información sobre viajes escolares para estudiantes de secundaria y preparatoria, sus padres y tutores también está disponible en el sitio web de MTD en español y francés.

한국어

사람마다 요구하는 이동 사항들이 다르기 때문에 MTD는 이러한 요구 사항들을 충족하는 데에 있어 도움이 될 것 입니다 . 일반 정보가 필요하거나 MTD의 서비스 또는 시스템 구조에 대한 질문이 있으신 승객 분은 전화 **217.384.8188** 또는(청각 장애인) **7-1-1**으로 MTD로 문의하시기 바랍니다. 저희의 콜서비스는 MTD 버스가 운행될 때마다 열려 있습니다. 영어가 모국어가 아닌 승객분들을 위해 언어 지원이 제공되며 MTD 웹사이트([mtd.org](http://mtd.org))는 다양한 언어로 전문적인 번역을 제공합니다.

हिन्दी

हर किसी की गतिशीलता की अलग-अलग ज़रूरतें होती हैं, और एमटीडी उन्हें पूरा करने में मदद करने के लिए यहां है। जिन यात्रियों को सामान्य जानकारी की आवश्यकता है या जिनके पास एमटीडी की सेवाओं या सिस्टम संरचना के बारे में प्रश्न हैं, वे एमटीडी से **217.384.8188**, या टीटीवाई (श्रवण बाधित) **7-1-1** पर फोन पर संपर्क कर सकते हैं। जब भी एमटीडी बसें सड़क पर चल रही होती हैं तो हमारी फोन लाइनें खुली रहती हैं। उन लोगों के लिए भाषा सहायता उपलब्ध है जो अपनी प्राथमिक भाषा के रूप में अंग्रेजी नहीं बोलते हैं, और एमटीडी की वेबसाइट ([mtd.org](http://mtd.org)) विभिन्न भाषाओं में पेशेवर रूप से अनुवादित अवलोकन प्रदान करती है।

## 1 8 Bronze Weekday

2 → West ← East

Lincoln Square Garage East	Pennsylvania & Race NW Corner	Windsor & Vine NW Corner	Race & Sherwin SE Far Side	Orchard Downs South Shelter	Illini Union South Shelter	Illini Union South Shelter	Orchard Downs North Shelter	Race & Sherwin SE Far Side	Windsor & Vine NE Far Side	Pennsylvania & Race NE Corner	Lincoln Square Garage East
F	K	P	Q	N	E	E	R	Q	P	K	F
6514	5714	5295	0443	7317	6451	6451	3214	0443	5295	5714	6514
6:26a	6:30a	6:35a		O 6:40a	7:13	7:26a	7:36a	7:42a	7:48a	7:53a	7:58a
6:53	6:57	7:02	7:05a	7:13	7:26a	7:36a	7:42a	7:48a	7:53a	7:58a	
7:24	7:28	7:32		L 7:36	L 7:45	8:05	M 8:05	M 8:12	M 8:16	8:53	
7:58	8:02	8:07	8:10	8:18	8:33	8:33	8:44	8:48	8:48	8:53	8:57
8:33	8:37	8:42	8:45	8:53	9:06						
9:06	9:10	9:15	9:18	9:26	9:39	9:39	9:49	9:54	9:54	9:59	10:03
10:09	10:13	10:18		10:21	10:34	10:34	10:44	10:49	10:49	10:54	10:58
11:09	11:13	11:18		11:21	11:34	11:34	11:44	11:49	11:49	11:54	11:58
12:09p	12:13p	12:18p		12:21p	12:34p	12:34p	12:44p		12:49p	12:54p	12:58p
1:09	1:13	1:18		1:21	1:34	1:34	1:44		1:49	1:54	1:58
1:58	2:02	2:07		2:10	2:23						
2:30	2:34	2:39	2:42p	2:50	3:03	3:13	3:19p	3:25	3:25	U 3:20	U 3:25
C 3:40	C 3:44	3:49	3:52	4:00	4:13	4:13	4:23	4:29	4:35	4:40	4:44
4:19	4:23	4:28		4:31	4:44	4:44	4:54	5:00	5:06	5:11	5:16
					P 5:11	P 5:11	5:22	5:28	5:32	5:37	5:42
5:20	5:24	5:29		5:32	5:45	5:45	5:56	6:00	6:00	6:05	6:10
5:48	5:52	5:57		6:00	6:13	6:13	6:24	6:28	6:28	6:33	6:38

- C** On School Days this trip departs Lincoln Square at 3:35pm and diverts to Urbana Middle School.
- L** When U of I is in session, this trip will continue as an 8W Bronze ending at Illini Union. When U of I is not in session, these trips continue as a 12W Teal.
- M** See School Day/Route Footnotes on page 69.
- O** These trips continue as the 12 Teal West. Please refer to the 12 Teal for exact route and schedule.
- P** This trip begins at Pennsylvania and Dorner at 5:00pm.
- U** On school days only this trip serves Urbana High School. If passengers are aboard in Downtown Urbana, trip will continue as 7 Grey Westbound as far as Romine & Bradley.
- ◆ End of Route.

- 1 Route Identification** - Find the correct route schedule at the top of each page. The route number will be listed first, followed by name, then day type. Numbers change depending on the day or time of day. For example, the 1 Yellow is the Weekday Daytime route and the 100 Yellow is the Evening and Weekend route.
- 2 Direction of Travel** - Choose the direction you will travel.
- 3 Timepoints** - Locate the timepoint closest to your desired boarding point and estimate the required travel time from that point to your destination. Or simply let our Trip Planner calculate it for you (page 11).
- 4** Read down the column under your chosen timepoint until you find when the bus is scheduled to depart.
- 5** Read across that row to find out when your bus is scheduled to depart other locations along the route and when you're estimated destination arrival time will be.
- 6 Timepoint icons** - Popular stops are identified as timepoints on maps and schedules with a letter in a color-coded circle. View the route map and choose your desired timepoint. Buses will not leave a timepoint earlier than the scheduled time.
- 7** Each stop is identified by a stop code using four digits (e.g. 3171). This code allows you to track that stop's incoming buses in real-time using the search tool on our homepage ([mtd.org](http://mtd.org)) or our Text-My-Stop service. To receive SMS updates for bus departure times, text your stop code to **35890**. (page 11).
- 8 Footnotes** - Letters and symbols on the schedule indicate that the route deviates from normal at the indicated time. Each letter/symbol corresponds to a footnote beneath the schedule. School Trip footnotes are listed at the end of the Weekday Daytime section of the book. **Be certain to read the footnote if you are planning to travel at this time!**
- 9 End of Route** - The ◆ symbol means that the route ends at this time. The route may continue operating as Evening or Late Night service, but please be sure to reference the Evening/Late Night schedule and map as the routing and timetable may change.

## General Information

General Information.....	1	Learn to Ride: School Trips.....	9
Rules of Conduct.....	2	Learn to Ride: UIUC.....	9
Service Calendar.....	3	Learn to Ride: General Riding.....	9
Service Reductions.....	3	Hoppers.....	10
What's New?.....	4	Tools for Passengers.....	11
Summary of Services.....	5	Stay Informed.....	12
Special Services.....	6	Transfers.....	13
DASH Passes.....	6	Weekday Universal Transfers.....	13
Fares & Passes.....	7	Stops & iStops.....	14
Token Transit.....	8	Bikes on Buses.....	15
Learn to Ride.....	9	Illinois Terminal.....	16

## Weekday Daytime

Weekday Daytime System Map .....	17 & 18	10 Gold.....	51 through 54
1 Yellow .....	19 through 21	12 Teal .....	55 & 56
2 Red .....	23 through 25	13 Silver .....	57 & 58
3 Lavender .....	27 & 28	14 Navy .....	59 & 60
4 Blue .....	29 & 30	16 Pink .....	61 & 62
5 Green .....	31 through 34	21 Raven.....	63
5 Green Express .....	35 & 36	22 Illini.....	64
6 Orange .....	37 through 40	22 Illini Limited.....	65
7 Grey.....	41 through 44	24 Link.....	66
8 Bronze .....	45 & 46	West Connect.....	67
9A Brown .....	47 & 48	Northeast Connect.....	68
9B Brown .....	49 & 50	School Trip Footnotes.....	69 through 72

## Weekday Evening & Late Night

Weekday Eve/Late Night System Maps.....	73 & 74	130 Silver & 130 Silver Limited.....	87 & 88
50 Green.....	75 through 78	180 Lime.....	89
70 Grey.....	79 & 80	220 Illini.....	90
100 Yellow.....	81 through 83	220 Illini Limited.....	91 & 92
110 Ruby .....	84	SafeRides Connect.....	93 & 94
120 Teal .....	85 & 86		

## Saturday

Saturday Daytime System Map.....	95	110 Ruby .....	115 & 116
Saturday Evening/Late Night System Maps.....	96	120 Teal .....	117 & 118
20 Red .....	97 & 98	130 Silver & 130 Silver Limited.....	119 through 122
30 Lavender.....	99 & 100	180 Lime.....	123 & 124
50 Green .....	101 through 106	220 Illini & 220 Illini Limited.....	125 through 127
70 Grey.....	107 through 110	280 transPORT.....	128
100 Yellow.....	111 through 11	SafeRides Connect.....	129 & 130

## Sunday

Sunday Daytime System Map.....	131	110 Ruby.....	146
Sunday Evening/Late Night System Map.....	132	120 Teal .....	147 & 148
30 Lavender .....	133 & 134	130 Silver & 130 Silver Limited .....	149 through 151
50 Green .....	135 through 138	180 Lime.....	152
70 Grey .....	139 through 145	220 Illini & 220 Illini Limited.....	153 & 154
100 Yellow .....	143 through 145	SafeRides Connect.....	155 & 156

<b>System Map Insets.....</b>	<b>157</b>
-------------------------------	------------

## Where to Find Us

### MTD Administration & Operations Center

1101 E. University Ave., Urbana, IL 61802  
217.384.8188  
Illinois Relay: 7-1-1 (Illinois Relay Service)  
mtdweb@mtd.org | mtd.org | @rideMTD

Phone lines are open anytime MTD is operating.  
Trip planning and real-time tools are available at  
mtd.org.

### Illinois Terminal

45 E. University Ave., Champaign, IL 61820  
217.384.3577  
See page 16 for more information.

### MTD Maintenance & Training

803 E. University Ave., Urbana, IL 61802  
217.384.5450

### Title VI

The Champaign-Urbana Mass Transit District (MTD) operates its programs and services without regard to race, color, and national origin in accordance with Title VI of the Civil Rights Act. Any person who believes they have been aggrieved by any unlawful discriminatory practice under Title VI may file a complaint with the Champaign-Urbana Mass Transit District.

For more information on MTD's civil rights program, and the procedures to file a complaint, contact **217.384.8188** (Illinois Relay: **7-1-1**) or visit our Administrative Office at 1101 E. University Ave., Urbana, Illinois 61802. For more information, visit [ride.mtd.org/compliance](http://ride.mtd.org/compliance).

A complainant may file a complaint directly with the Federal Transit Administration by filing with the Office of Civil Rights, Attention Title VI Program Coordinator, East Building, 5th Floor-TCR, 1200 New Jersey Ave., SE, Washington, DC 20590.

If information is needed in another language, contact **217.384.8188**.

### Reasonable Modification

A reasonable modification is a change or exception to an MTD policy, practice, or procedure that allows individuals with disabilities to have equal access to programs, services, or activities. Reasonable modifications will be made, when necessary and possible, for qualified individuals with disabilities. Contact for more information:

Special Services Manager  
Champaign-Urbana Mass Transit District  
1101 East University Avenue, Urbana, IL 61802  
**217.384.8188**  
[ride.mtd.org/modification](http://ride.mtd.org/modification)

### Lost and Found

MTD maintains a Lost and Found Service for the convenience of our patrons. Lost Item Reports are completed for items lost in the same service day. Please call MTD's Administration & Operations Facility at **217.384.8188** to file a report. Please be prepared to give detailed trip information such as route, direction, bus stops, and travel times.

If more than a day has passed, customers are advised to contact MTD's Illinois Terminal. All lost items are logged and stored at the Customer Service Center for two weeks. You may call the Illinois Terminal Customer Service Center at **217.384.3577** or visit in person to inquire. Items are taken to Illinois Terminal throughout the day, but a significant amount of items are taken in the morning. Passengers are advised to call after 9:00 AM to inquire about individual items. Lost items must be identified and picked up within two weeks. MTD is not responsible for items left on buses, in shelters, or on any MTD property.

### Feedback

Your questions and comments are important to us because every team member at MTD uses input from our community to continually improve. If you have a concern, compliment, or question, please let us know how we can help, what we can do better, or what we're already doing well.

Please give us a call at **217.384.8188** or fill out the online comment form at [mtd.org/inside/contact](http://mtd.org/inside/contact).

MTD reserves the right to change, remove, or otherwise modify its policies and procedures related to use of its facilities and services at any time. Modifications may be required to prioritize safety and operational efficiency.

## Rules of Conduct

### Please DO...

1. Be courteous and kind to everyone, including your Operator.
2. Offer your seat to passengers with disabilities & older adults if needed. Seats at the front of the bus are prioritized for these customers.
3. Be patient and considerate during boarding and alighting. Have your fare or pass ready.
4. Be aware of and respect personal space. Do not block the aisle or prevent others from riding safely.
5. Wear proper attire. If you are not wearing shoes or a shirt, you will not be provided service.
6. Be responsible with your belongings. Operators are not able to provide assistance carrying heavy items on or off the bus. If you leave something behind, please call **217.384.8188** for assistance.
7. Ask your Operator for assistance if you need help securing your mobility device.
8. Ask the Operator to lower the bus or extend the ramp if needed upon boarding.
9. Keep pets in an appropriate pet carrier on MTD property. Pets, including emotional support animals, must remain in carriers at all times and may not obstruct the aisle. Carrier requirements do not apply to trained service animals for persons with disabilities. All service animals must either fit on a rider's lap or on the floor and may not take up a seat. Anyone on board, including animals, must not interfere with the safe operation of the vehicle or the wellbeing of other passengers.



Upon request, please yield seating, especially at the front of the bus, to customers with disabilities and older adults.  
Thank You.

Accompany children while riding if they do not have the skills to do so independently. The age at which a child may ride an MTD bus alone is to be determined by their parent or legal guardian based on that individual child's cognitive abilities, confidence level, and aptitude. At a minimum, a minor riding alone should have the ability and resources to pay their fare, navigate the system, and they must know the contact information for their parent or guardian. Regardless of age, any minor who cannot comply with these requirements must be accompanied by a responsible individual who is at least 14 years of age or older. After dark, minors under the age of 14 must always be accompanied by an adult.

### Please DO NOT...

1. Eat or drink on MTD vehicles. Food or drink must remain secured in closed containers.
2. Use tobacco or any smoking products (including vaping) on MTD property, inside and outdoors.
3. Litter. Trash receptacles are on board buses by the front door and at all facilities.
4. Use any electronic devices or musical instruments in a manner which may be distracting and/or offensive to others on MTD vehicles or at MTD facilities.
5. Use loud, explicit, or vulgar language. Behavior that interferes with the safe operation of the vehicle is strictly prohibited.
6. Participate in solicitation on MTD property, including vehicles, facilities, and bus stops.
7. Bring hazardous materials (such as gas containers or vehicle batteries) on MTD vehicles.
8. Bring weapons on MTD property. Firearms are prohibited pursuant to 430 ILCS 66/65.



For a complete list of our Rules & Regulations, please visit [mtd.org/riding/rules-regulations](https://mtd.org/riding/rules-regulations) or scan the QR code to the right.

Failure to abide by Rules & Regulations may result in removal or expulsion from MTD property.



## MTD Holidays

MTD is not in service on seven holidays each year.

Please mark your calendars and plan for alternate holiday travel arrangements.

Labor Day



Thanksgiving Day



Christmas Day\*



New Year's Day\*



Easter Sunday



Memorial Day



Independence Day

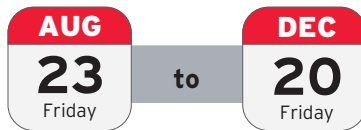


\*There is also no evening service on Christmas Eve and New Year's Eve.

## University of Illinois Service Schedule

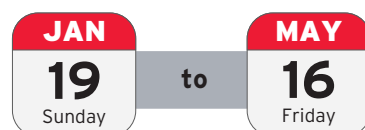
### Full UI Service: Fall

August 23, 2024 through December 20, 2024



### Full UI Service: Spring

January 19, 2025 through May 16, 2025



Non-UI Service Reductions are in place during the following UI Breaks:

**Fall** - November 23, 2024 through November 30, 2024

**Winter** - December 21, 2024 - January 18, 2025

**Spring** - March 15, 2025 - March 22, 2025

**Summer** - May 17, 2025 - August 21, 2025

## Non-UI Service Reductions

During University of Illinois Fall, Winter, and Spring breaks, as well as Summer Sessions, MTD reduces service as follows:

**1 Yellow Hopper** - Does not operate.

**2 Red** - Trips with the "L" or "U" footnotes do not operate.

**12 Teal** - Operates every 20 minutes during the weekday daytime instead of every 10 minutes.

**13/130 Silver** - Operates every 20 minutes during the weekday daytime instead of every 10 minutes.

**13/130 Silver Limited** - Operates abbreviated routing and frequencies during the weekday evenings and weekend service.

**22/220 Illini Limited** - Operates every 30 minutes during the weekday daytime instead of every 10 minutes.

**50 Green, 100 Yellow, 120 Teal, 130 Silver, 220 Illini** - No service after midnight.

**All Routes** - No Sunday Evening & Sunday Late Night service.

**SafeRides Connect** - Does not operate after midnight or on Sundays during Fall, Winter, and Spring breaks. Not operational during Summer Sessions.

New & Expanded On-Demand Service

Our on-demand van services have expanded in Northeast Urbana and Southwest Champaign!



Northeast Connect operates as an express route south of Perkins Rd. to the Lincoln Square stop. It will not board or alight passengers outside of the Northeast Connect boundary except at Lincoln Square.

In order to provide a more robust and consistent service to **Northeast Urbana**, MTD is excited to announce a new, on-demand van service, called **Northeast Connect** (see page 68 for more details). This on-demand van service replaces the Weekday Daytime 11 Ruby route and diversions on the 10 Gold. Northeast Connect allows more frequent access to Weekday Daytime service for those traveling in the boundary as well as enhancements to the 10 Gold service.”

This on-demand van service allows customers within the Northeast Connect boundary (page 68) to travel within the boundary or to the Lincoln Square transfer point, where they can connect with a robust selection of fixed-route buses. Northeast Connect improves service to areas by providing access to transportation throughout the day, between 6:00AM and 7:30PM, whereas the

Weekday Daytime 11 Ruby had only served the area during peak hours from 7:00AM to 9:00AM and 4:00PM to 7:00PM.

We have also expanded the service boundary for our **West Connect service in Southwest Champaign**. The new boundary includes Carle at the Fields, which helps passengers access important care and services. An updated map for West Connect can be found on page 67.

MTD Connect’s on-demand van services, (West Connect, Northeast Connect, and SafeRides Connect) provide customers with curb-to-curb service to points within their corresponding service boundaries, or to identified transfer points. A one-way trip with MTD Connect is just \$1 and includes a free transfer. On-demand trips can be requested in the MTD Connect app or by calling **217.384.8188**.

Full Service Restoration

MTD is pleased to announce that we have successfully restored our workforce and have completed the final phase of service restoration! In the summer of 2024, MTD restored the pre-pandemic non-UI service levels.

For the 2024-2025 service year (August 2024), MTD has completed the final phase of restoration, which expands frequencies to our standard service levels for increased mobility options for our customers. This expansion of service translates to frequencies

ranging from 10 minutes to 30 minutes and will greatly increase travel options for our campus and community customers while also reducing overcrowding on our busiest routes.

We are pleased to be back to full service and thank our customers for their ongoing patience and support over the last few years as we progressed in our workforce recovery. If you have questions, or need assistance planning a new trip, please call us at **217.384.8188**. We’re here to help!





MTD helps our community thrive by offering individuals, organizations, and municipalities what they need to get to what matters. With 118 buses running on 20 fixed-service routes, we provide reliable transportation to over 2,000 stops all over our community!

Whether it's getting you across town to work, improving mobility, helping downtown thrive, or strengthening the connections between the University of Illinois and surrounding communities, MTD is here when you need us.

## Fixed-Route Buses

Fixed-route service is what most people call, "bus service." MTD buses that you see driving defined routes all over our community every day are what we refer to as fixed-route service.



### MTD Connect: On-Demand Vans

#### SafeRides Connect

SafeRides Connect uses on-demand vans to provide safe transportation within the designated SafeRides boundaries (page 93) to those traveling alone after dark when bus service is unavailable nearby. You can request a trip in the MTD Connect app (powered by Via).

#### West Connect

West Connect serves riders within a defined area of Southwest Champaign (page 67) to help our customers connect to fixed-route service using on-demand vans.

#### Northeast Connect

Northeast Connect serves a defined area of Northeast Urbana (page 68). Our on-demand vans give customers traveling to or from this area more flexibility to connect to fixed-route service at Lincoln Square.

## C-CARTS



The Champaign-County Area Rural Transit System (C-CARTS) is a van service that operates throughout

Champaign County. It provides a connection from outlying areas, such as Rantoul, to MTD's fixed-route system without duplicating our service. Learn more at [c-carts.com](http://c-carts.com).

## Multimodal and Intercity Transit

Illinois Terminal is a true multimodal facility, featuring connections to local bus routes, rural transit services, intercity buses, taxis, and trains. In



addition to MTD services, Illinois Terminal is a hub for Amtrak, Burlington Trailways, C-CARTS, Danville Mass Transit, Greyhound, and Peoria Charter. It is also home to CityView Banquet & Meeting Center as well as several commercial tenants. See page 16.

## 280 transPORT

The 280 transPORT is a gameday shuttle to and from Illini Football home games that alleviates traffic and parking congestion. This service is open to members of the public. See page 128.

## Local Middle & High Schools

MTD is proud to provide public transportation services for Champaign-Urbana's public middle and high school students. By partnering with MTD, our local schools save approximately \$1.4 million annually on transportation costs, which allows more funds for student programs and classrooms.

## University of Illinois

MTD has an agreement with the University of Illinois to provide unlimited access to bus service throughout campus and into the community. This agreement allows students, staff, & faculty to use a valid University ID card (i-card) to serve as an MTD bus pass for any route at any time. An i-card is also valid for SafeRides Connect service.

## Advertise With Us

Advertising with MTD is a great way to reach thousands of people every day! A variety of ad spaces are available on MTD's fleet and passenger information kiosks. Visit [mtd.org/inside/advertise](http://mtd.org/inside/advertise) for more details.

## Special Services for Older Adults and Persons with Disabilities



### MTD Access: Our ADA Paratransit Service

MTD Access is available to persons with disabilities that prevent them from using fixed-route bus services. ADA Paratransit Service is by reservation only and all reservations must be made by 5 PM at least one day prior to service. All riders must submit an eligibility application prior to using the service. **Please contact Customer Service at 217.384.8188 for an ADA application.**

### Service Animals

Service animals must fit on a rider's lap or on the floor and may not take up a seat or block the aisle. Animals are not required to wear a vest, ID tag, or specific harness. Emotional support, therapy, comfort, or companion animals do not qualify as service animals under the ADA. (Read about our pet policy on page 2.)

### Preferred Seating

Riders with disabilities and older adults have seating priority, especially at the front of the bus. Seats should be offered to these passengers as needed.

### Audio Features

Passenger information kiosks and fixed-route buses are equipped with annunciators to assist those with a visual impairment.

### ADA Service App

MTD Access service offers a smartphone app (MTD Access) for convenient confirmation of scheduled ADA van service. Much like rideshare services, customers can track their van in real-time on a map and will receive notifications prior to pickup. Users must be eligible and verified prior to scheduling ADA service.

### Accessible Boarding

MTD was the first system in the nation to be 100% ramp-equipped and accessible to those with disabilities. Upon request, Operators can lower the bus, extend the ramp, and assist with securing a mobility device.



## Free and Reduced Fares with an MTD DASH Pass

Available for older adults and riders with disabilities, the DASH Pass provides unlimited FREE ACCESS to MTD's fixed-route bus service. The DASH Pass is valid for three years and must be renewed upon expiration. Individuals who qualify for both a Veteran Pass and a DASH Pass will only be issued the pass of their choice. **Learn more about fares and passes on page 7.**

### DASH Pass for Older Adults

Persons 65 years of age and older may obtain a DASH Pass by providing proof of age at Illinois Terminal. DASH Passes are issued directly to eligible customers upon age verification. Please contact MTD at **217.384.8188** for additional assistance.

### DASH Pass for Persons with Disabilities

Medicare Card holders and persons having difficulty using an MTD vehicle may qualify for a DASH Pass as a rider with a disability. Applications must include a copy of a Medicare Card or certification from an MTD-authorized agency. Please contact Customer Service at **217.384.8188** for a list of authorized agencies. DASH Passes will be mailed to the applicant upon approval and receipt of a photograph.

**Single fares are just \$1 per one-way ride.**



Fareboxes accept coins, tokens, and \$1 bills. Riders may also use the Token Transit app to purchase electronic fares and passes. Our Operators can make change up to \$5 before 7:00 PM; exact cash, a pass, or Token Transit is required thereafter. Each paying fare includes one free transfer (page 13) issued upon boarding. Fare is not required at iStops (page 14).



## Annual Pass

The non-transferable Annual Pass may be purchased through the Token Transit app (page 8) anytime for future use and is good for unlimited rides for one year after it is activated on your first trip. If purchased at Illinois Terminal, the pass starts on the first day of the month for which it was purchased; passes may be purchased at Illinois Terminal up to five days before the month begins.

## Monthly Pass

**\$20**

The non-transferable Monthly Pass may be purchased in the Token Transit app (page 8) anytime for future use and is good for 30 days after it is activated for your first trip. Passes may be purchased in-person at Illinois Terminal up to five days before the month begins and will start on the first day of the month.

## All Day Pass - Saturday or Sunday

**\$2**

Get unlimited rides on Saturday or Sunday. Passes are sold by Operators upon boarding until 7:00 PM on weekends or can be purchased in advance at Illinois Terminal.

## Children's Fare

**FREE up to 46" Tall**

Children 46 inches or less in height ride FREE. See page 2 for our policy on unaccompanied minors.

## K-12 Student Fare

**\$1 Cash or \$3 for 6 Tokens**

K-12 students are eligible for student tokens, which are only sold in packs of six for \$3. Tokens may be purchased three ways: from an Operator prior to 7:00 PM, during normal business hours at Illinois Terminal, or electronically via Token Transit. School tokens are accepted at all times and one token is valid student fare for a standard one-way trip. Individuals using school tokens may be required to prove eligibility.

## Veteran Pass

**FREE with Valid ID**

The non-transferable Veteran Pass is available at no charge to Military Veterans. The pass may be obtained at Illinois Terminal with a VA Card, Military Identification, Illinois Driver's License or ID with Veteran Designation, or DD214 accompanied by a photo ID. The pass is valid for unlimited bus rides for three years.

## Older Adults & Medicare Card Holders

**FREE / Reduced**

MTD's DASH Pass allows adults over 65 to ride our fixed-route service for free. See page 6 for information about obtaining a DASH Pass. Those who do not wish to obtain a DASH Pass may ride for \$0.50, which is half fare, but must have a valid Medicare Card to show the Operator.

## University of Illinois Students, Faculty, & Staff

**Covered with a valid i-card**

UI students, faculty, and staff may use a valid i-card as a bus pass or use their virtual pass in the Illinois app. i-cards do not need to be shown at iStop locations (page 14). UI Visitor's Passes and temporary employee IDs are not valid for a fare-free ride.

## Middle & High School Students Free with Special ID from Participating Schools

Eligible students, as determined by their school district, may ride MTD to and from school at no charge. The students' school identification cards include markings to verify eligibility. See page 10 for details.

## Token Transit Electronic Fare Payment

### Access

Download the free Token Transit app. You can text "TOKEN" to 41411 for a link to download. Token Transit fares and passes may also be purchased and used within other third-party apps, such as Transit App, Google Transit, and Moovit.

### Purchase


Select Champaign-Urbana Mass Transit District (MTD) as your transit agency and follow the prompts to make your purchase using a credit or debit card. Cash or personal check may be applied at Illinois Terminal.

### Activate

When you're ready to ride, tap your pass stored in the app to activate it. Once activated, a one-ride fare or student fare expires after ten minutes and can no longer be used.

A Monthly Pass is valid for 30 days from the activation date. An Annual Pass is valid for 365 days from the activation date. (You can buy a Monthly or Annual Pass with Token Transit in advance, just wait to activate it.)

As you board the bus, show the Operator your digital ticket on your smartphone. The pass design changes daily for unique validation. If you are traveling with others, and have purchased and activated multiple fares or passes on a single phone, show the first activated pass to the Operator, which will note how many passes are currently activated.



Wait until you see your bus to activate a single-use pass; it will expire after ten minutes.

## Get Upgrades For Riding When You Use The Token Transit App

Fare Capping provides riders with an upgrade to a Monthly or Annual Pass after they pay the equivalent amount in individual, single ride fares in either the 30-day period or 365-day period from which they first activated a single fare. This provides an equitable solution for individual riders who are unable to purchase a pass up-front or may not know how often they will ride. Fare capping only applies to consecutively activated passes used by one person.

For example, in a 30-day period, if an individual rider activates \$2 in single fares for themselves per day for ten days, they will reach a "cap" of \$20, and their account will be upgraded to a Monthly pass **for the remainder of the 30-day period, back-dated to the activation of their first single ride fare**. When three Monthly Passes, or a \$60 "cap" has been purchased in individual fares, the account will be **upgraded to an Annual Pass for the remainder of the 365-day period**. Fare capping only applies to purchases made directly in the Token Transit app. Individuals will accumulate credit toward the cap for their own single-ride and monthly passes.

## Bus Passes On Your Phone



Get the Token Transit App



Trying new things can feel scary or overwhelming, but riding the bus doesn't have to be. We've outlined a few easy steps to guide you. Our website ([mtd.org/riding](http://mtd.org/riding)) has great resources, too.



## Step 1 - Plan Your Trip

The most basic part of riding a bus is also the most important; you need to know where you're going and how to get there. Using our Trip Planner on [mtd.org](http://mtd.org), you can let us do the work for you.

If you would like to plan a trip yourself, first determine when you are traveling and view the system map for that daytype and time (Weekday

Daytime Map, page 17; Weekday Evening Map, page 73; Saturday Map, page 95; Sunday Map, page 131). Routing varies by time and day type; service may change paths and/or frequencies from Daytime to Evening, and Weekday to Weekend. Use the map that's right for your travel period to find which routes serve your starting location and which routes serve your destination. From there, you can use the corresponding schedules to plan a trip.

If there are no direct routes between your locations, you may need to plan for a transfer (one is included free with your single ride fare, see page 13). Our Customer Service team is available at [217.384.8188](tel:217.384.8188) any time buses are in service.



## Step 2 - Be Ready

It is important to remember that the schedules list estimated departure times, not necessarily when the bus will arrive. Traffic and

other factors impact travel time so there will likely be some variability. You can track incoming buses in real time by using one of our passenger tools (see page 11). Plan to be at the stop waiting at least five minutes before the estimated departure time to give yourself enough time to watch for and signal the bus. **Please have your fare ready to expedite the boarding process and keep the bus on schedule.**

If you see a bus approaching, look at the destination sign above the windshield to identify the route. When you see your bus, make sure the Operator also sees you; wave to the Operator so they know you wish to board their bus. With over 2,000 stops in our system,

our buses do not automatically stop at each bus stop unless a passenger signals them to do so - **be sure to wave!** It is important to be ready with your fare and be waiting at the stop when you signal the bus. If, for example, you are across the street or running down the sidewalk, the Operator might not see you or may not be able to stop abruptly.



## Step 3 - Board

Board at any location where a bus stop sign is found. See page 14 for detailed information about bus stops.

Please leave room to allow passengers to exit the bus and/or for the ramp to be extended before you board. While passengers are always encouraged to exit through the rear door to speed boarding for others, some may instead exit through the front, especially those with limited mobility.

If you have difficulty stepping on to the bus, ask the Operator to lower the bus. You may also request that the ramp be deployed. Please note the Operator does not automatically lower the bus or deploy the ramp but is happy to do so upon request.



## Step 4 - Pay

When boarding, please have your fare ready (page 7). You can pay at the farebox with exact cash, show a valid

bus pass or participating school ID, or activate your Token Transit (page 8) fare just prior to boarding. Operators can make change up to \$5 prior to 7:00 PM. Having the exact fare ready speeds boarding and helps others receive on-time service.



## Step 5 - (OPTIONAL) Request a Transfer

If you need to make a transfer during your trip, you will need to tell the Operator immediately upon boarding your first bus.

The Operator can relay the transfer request to your connecting bus and the next bus will wait for you for up to two minutes at your communicated transfer point. To learn more about the transfer process, visit page 13.



## Step 6 - Enjoy the Ride

Sit when you can, but if you are unable to find a seat, be sure to hold on to the support poles or straps. Stand at the front only if the bus is full. You must stand behind the white line, just behind the Operator.

Seating, especially at the front of the bus, is prioritized for passengers who are older adults, disabled, pregnant, or who have difficulty standing. The front area provides access to the wheelchair securements and is accessible for mobility aids and strollers. See page 2 for Rules of Conduct when riding the bus.



## Step 7 - Signal Your Stop

Please give the Operator enough warning to safely prepare to stop. Approximately one block before your stop, pull the yellow cord by the window or push the red "stop" button on vertical poles to ring the stop request bell and illuminate the "stop requested" light at the front of the bus. The Operator will stop at the next designated stop.



## Step 8 - Exit

When the bus arrives at your stop, make sure you have all of your personal belongings and exit at a rear door. When the green light above the door is illuminated, the rear door can be activated by touching the silver handles (on some buses, the rear doors have a touch-free sensor). Use the front door only if you need the Operator to lower the bus or extend the ramp, or if you need to retrieve your bicycle.



## Step 9 - Stay Safe


After exiting, please wait for the bus to pull away before you cross the street so that you can clearly see traffic from both directions and oncoming traffic can see you, too. Never walk in front of the bus unless you are at a designated cross walk and the bus has stopped.

## Get More Learn To Ride Information



**General Riding FAQs, Tips, and Information**

[mtd.org/riding](http://mtd.org/riding)



**University of Illinois**  
(Students, Faculty, and Staff)

[mtd.org/UIUC](http://mtd.org/UIUC)



**Champaign Unit 4 & Urbana District 116**  
(Middle and High School Students)

[ride.mtd.org/schools](http://ride.mtd.org/schools)

## Hoppers



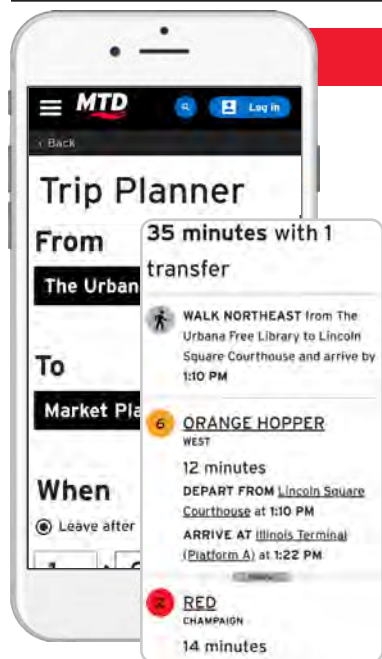
High-frequency Hoppers connect busy hubs in Champaign, Urbana, and Campus. Hoppers overlap with regular routes between the busiest hubs in our transit district and sometimes deviate at the end of routes. This improves service frequency where travel demand is highest and allows us to serve more places in our community. There is little need to reference a timetable with this super high-frequency service.



MTD has four routes which include Hopper service: **1 Yellow, 5/50 Green, 6 Orange, and 10 Gold**. The term Hopper added to a route name indicates that the buses operating on these routes do not travel the entire length of their parent route from end-to-end.

On a route map, the regular route is shown as a solid color and the 'Hopper' portion of the route is highlighted with a striped line. Incoming buses will add the word "HOPPER" to their headsigns if they are limited to the Hopper portion of a route.

## Plan a Trip



### Trip Planner

To plan your trip on [mtd.org](http://mtd.org), you only need two things – a starting point and an ending point. Our website has Google built right in, so there’s no need to know an exact address or bus stop. Just type in a street address, an intersection, a business name, or a nearby landmark, and our Trip Planner will do the rest.

### Apps

MTD has an open API for third party developers to create apps using our data. There are lots of great apps out there!

While MTD does not officially support any third party app, rest easy knowing that the apps are getting their data right from the source. You can find some of our favorites at [ride.mtd.org/apps](http://ride.mtd.org/apps).

### Maps & Schedules

Want to plan your own trip? In addition to this book, the Routes section on [mtd.org](http://mtd.org) has details about all of MTD’s routes, including maps and schedules.

If you’re having trouble, our Customer Service team is always happy to help! Give us a call at [217.384.8188](tel:217.384.8188) (Illinois Relay: [217.384.7433](tel:217.384.7433)).

## Track Your Bus in Real-Time

Traffic delays may be out of our control, but MTD’s sophisticated real-time information system communicates with our GPS-equipped vehicles so you can receive up-to-the minute updates on your bus’s estimated departure time. Tracking data updates every 30 to 60 seconds, so refresh often.

You can access real-time tracking several ways: with the **Bus Stop Info** tool on [mtd.org](http://mtd.org), at **passenger information kiosks**, with our **Text-My-Stop** service, or on **Google Maps**. Select stops may also have a scannable QR code to take you directly to that stop’s page on our website.


### Text-My-Stop SMS Service

To get real-time departure information sent directly to your phone, you should first find your four-digit stop code. These codes are found on a bus stop sign, inside or outside a bus shelter, on a schedule, or using the Bus Stop Info tool on [mtd.org](http://mtd.org). Then, text the stop code (e.g.. 2746) to [35890](tel:35890).

You will receive a text back within seconds containing real-time departure estimates for incoming buses serving your stop. Estimates may change, so you should text back to confirm updated calculations as you prepare for your trip.

### QR Bus Tracker

Some locations may also have a QR code on the stop’s signage. If you scan this code, it will take you directly to that bus stop’s information page on our website, which includes a map, real-time tracking, and a list of routes serving that stop. Refresh often for updated real-time tracking.



## Passenger Information Kiosks

Many of MTD's busiest bus stops have information kiosks to provide real-time updates about that stop's upcoming departures.



## Bus Stop Info

The Bus Stop Info Tool on [mtd.org](http://mtd.org) is the best place to get real-time departure information. On the homepage, just enter your location or tap the "nearby" icon.

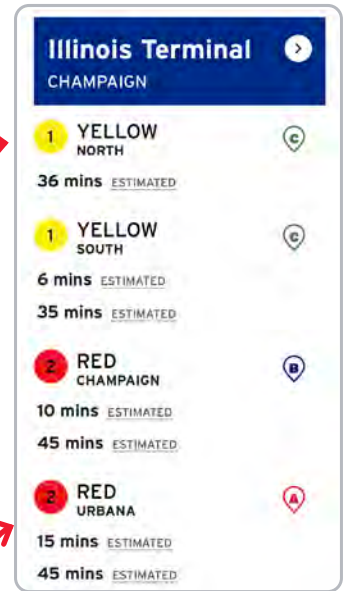


If you find the **Bus Stop** you're looking for, tap "More about this stop" to open that stop's info page.

If you find the **Place** you're looking for, tap "Find stops nearby".



Select your stop and tap on it to open that stop's info page.



On the Bus Stop Info page, you'll find everything you need to know about a stop. In addition to tracking upcoming departures in real-time, you will find a map of boarding points, the stop code for Text-My-Stop, and a list of routes that serve your stop.

Every bus stop has a unique four-digit code (e.g. 2746) displayed on the bus stop sign, at the shelter, on the schedule, and on [mtd.org](http://mtd.org).

## Stay Informed. Stay Connected.

### MTD Pulse

Get the latest MTD updates, media releases, and announcements at [mtd.org/inside/mtd-pulse/](http://mtd.org/inside/mtd-pulse/).

### Online Account

With a free account at [mtd.org/account](http://mtd.org/account), you can get custom service alerts so you'll never miss important service changes.

### Social Media

We're currently on Facebook, X, Instagram, the UIUC Sub-Reddit, and YouTube as [@rideMTD](https://www.facebook.com/rideMTD) and TikTok as [@ride.MTD](https://www.tiktok.com/@ride.MTD).

### Service Alerts & Reroutes

Don't let construction ruin your commute. Check [ride.mtd.org/reroutes](http://ride.mtd.org/reroutes) for temporary route changes. Trips planned in Google Maps will also display relevant service alerts.





**MTD TRANSFER**

**10 PM TO 1 AM**

9	00
8	45
7	30
6	15
5	00
4	45
3	30
2	15
1	00
12	45
11	30
10	15
9	00

**6 AM TO 8 AM**

1	2	3	4	5	6	7
8	9	10	11	12	13	14
15	16	17	18	19	20	21
22	23	24	25	26	27	28
29	30	31				

1	2	3	4	5	6
7	8	9	10	11	12
13	14	16	21	22	24
180	WEST COMP.	NE UNIV.			
N	E	MTD CONNECTS	C	A	
S	W		U	B	

- Transfers are issued free of charge at the time a fare is paid.
- Transfers are valid only on the date of issue.
- Transfers are valid for one trip in one general direction.
- Transfers are only valid on the first connecting trip. MTD's greatest trip frequency is one hour.
- In the event of misunderstandings, please pay fare and contact MTD for refund consideration.

**mtd.org**

FOR INFORMATION 217.384.8188

EMERGENCY

## Standard Transfers

When your trip requires more than one bus to reach your destination, MTD will make effort to help you complete transfers without significantly delaying service to others. The connecting bus cannot wait longer than two minutes in order to avoid affecting other passengers' trips. If the transfer timing is very close, please consider taking an earlier trip to give yourself enough time to make the connection. A formal transfer can only be requested for intersecting points along the desired routes.

sensitive, you should let your Operator know you have a *transfer request* so they can signal your connecting bus to wait.

### Transfer Slips For One-Way Rides

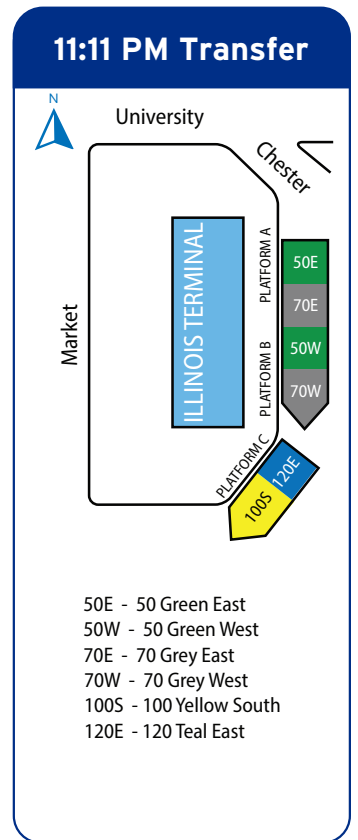
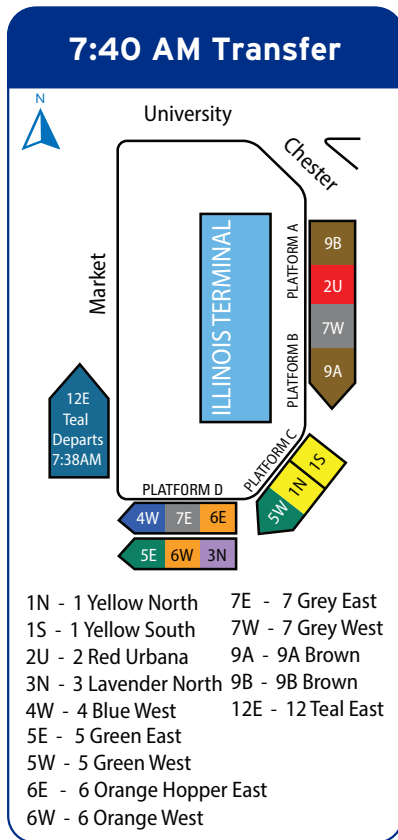
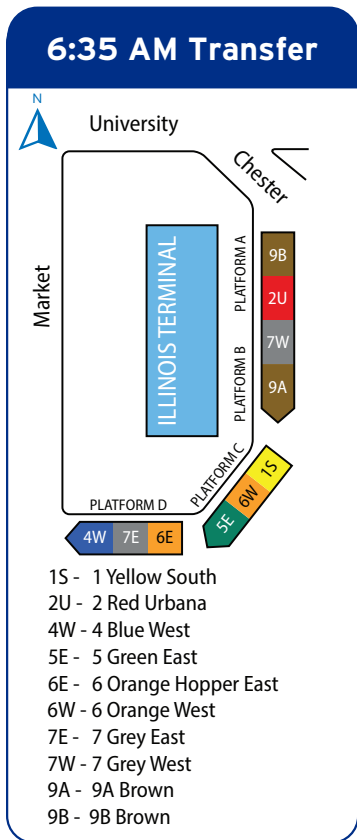
If you paid fare for a single ride and need to transfer to complete your trip, please request one immediately upon boarding. The Operator will give you a transfer slip and signal your connecting bus to wait. **Your \$1 fare includes one free transfer**, which must be used within an hour on the next bus serving your desired connecting route. A transfer slip cannot be applied as a round-trip and must travel in the same general direction. In the event of misunderstandings, please pay a fare and contact MTD for refund consideration.

### Transfer Requests For Pass Holders

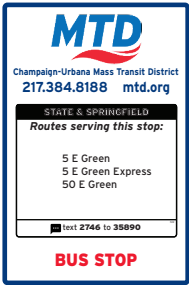
If your trip requires a transfer and you are an **MTD Pass or i-card holder**, you do not need a paper transfer slip; however, if your transfer is time-

## Universal Transfers at Illinois Terminal

Universal Transfers are provided on weekdays at Illinois Terminal at 6:35 AM, 7:40 AM, and 11:11 PM. There is also a 7:40 AM guaranteed transfer at Lincoln Square. At Illinois Terminal, routes stop as shown below. At Lincoln Square, routes use ordinary stops. MTD guarantees that passengers will be able to make their transfer at these designated universal transfer points and times. It is not necessary to ask your Operator to call ahead to hold a bus for you when using a universal transfer. *(Please note that the particular order of buses shown on each platform below may change on a daily basis.)*



## Bus Stops



### Standard Stops

MTD will only board and alight passengers at designated bus stops, which will be identified by a bus stop sign or MTD bus shelter.

Bus stop signs include the stop name, the route(s) that serve


the stop, and the stop code for accessing real-time departure times through [mtd.org](http://mtd.org), apps, and Text-My-Stop (see page 11).

### iStops


iStops improve efficiency for all routes at busy campus stops. When boarding at an iStop, it is unnecessary to pay a fare or show a pass or ID. Just get on and go!


An iStop is identified by an orange bus stop sign, an iStop decal on shelter signage, and on route maps with an orange stripe.

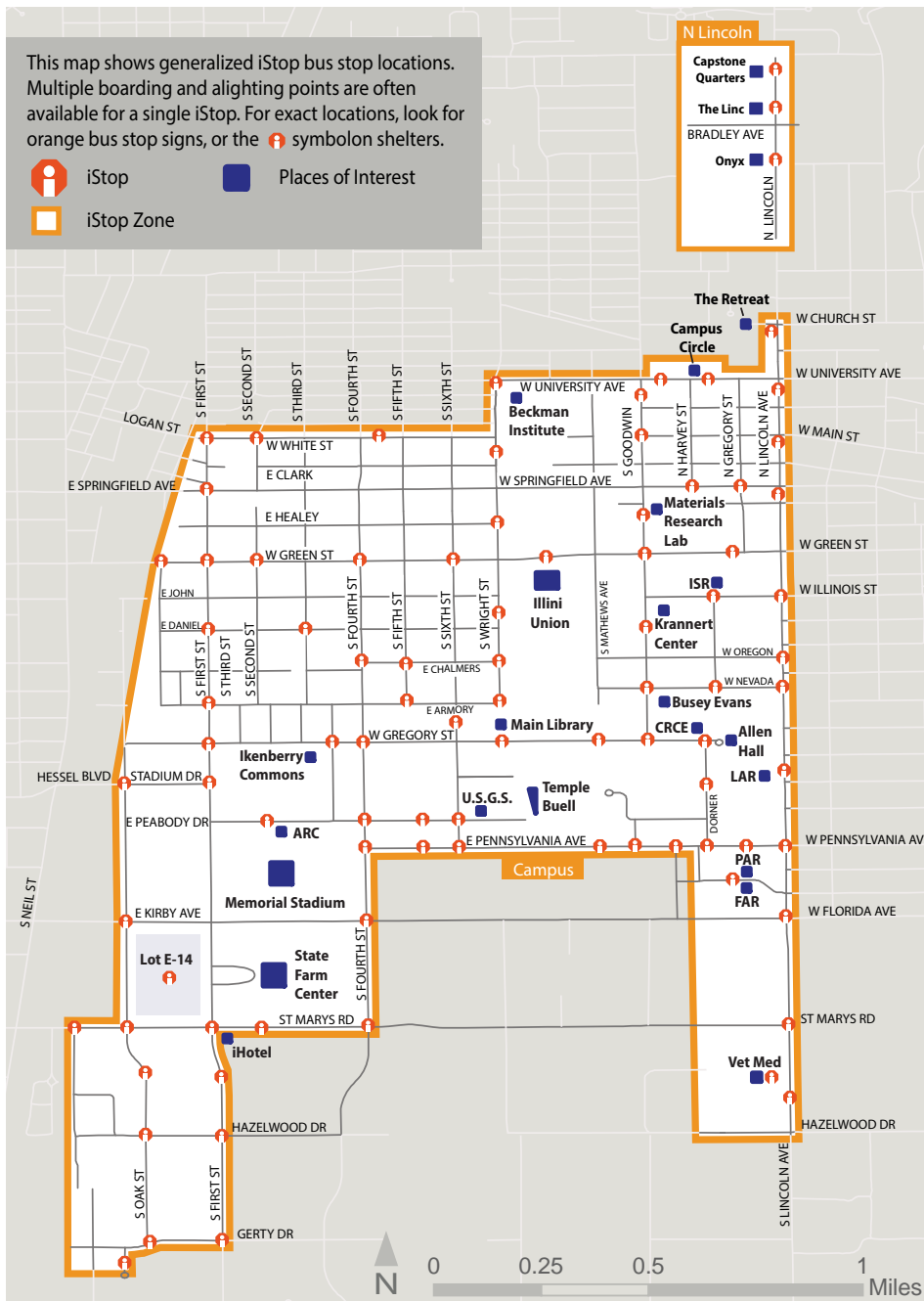


This map shows generalized iStop bus stop locations. Multiple boarding and alighting points are often available for a single iStop. For exact locations, look for orange bus stop signs, or the  symbol on shelters.

 iStop

 Places of Interest

 iStop Zone



**Remember:**  
On your return trip, if you board at a stop outside of the iStop corridor, you will need to pay a fare or show your pass or i-card.

Always have your pass, i-card, cash, Token Transit app, or token ready for your return trip!

All MTD vehicles are equipped with bike racks that can accommodate up to two bicycles each. Cyclists are responsible for their own bicycle and all actions, injuries, losses and/or damages related to their bicycle on MTD vehicles.

- Bikes ride FREE when accompanied by a fare-paying passenger.
- No special permit or documentation required.
- Those under age 13 must be accompanied by an adult to use bike racks.
- Before the bus arrives, remove anything that may fall off the bike.
- If the bike rack is full, please wait for the next available bus.
- Folding bikes (see below) are the only bikes allowed on the bus.
- For safety reasons, Operators cannot leave the bus to assist with a bike.

## What's Not Allowed

- Tandem bikes
- Tricycles/small kid's bikes
- Long base recumbents
- Bikes with training wheels
- Motorized/electric bikes
- Bikes with equipment that obstructs the Operator's view
- Most rental bikes (as per their rental agreements)

## Loading Your Bike

- For your safety, load from the curb side.
- Avoid approaching the bus from the Operator's side (street side) when loading your bike.
- Load your bike as quickly as possible to ensure that fellow passengers reach their destinations on time.



1

Lower the bike rack located in front of the bus. Grasp the handle, squeeze, and pull toward you until the rack is completely lowered.



2

Lift your bike into the wheel well. If yours is the first or only bike, put it in the position nearest the bus; handlebars facing the curb.



3

Swing the support arm up and over the front tire of the bike. A strong spring pulls the arm down onto the tire and secures the bike.

- 4 After securing the locking arm over the tire, board the bus and sit as close to the front as possible to keep your bike in view.

## Unloading Your Bike

- 5 Let the Operator know you will be removing your bike from the rack and exit the front door.
- 6 Always unload your bike from the curb side.



7

Raise the support arm off the tire.



8

Lift your bike out of the rack.

- 9 If there are no other bikes on the rack, squeeze the handle and lift to return the rack to its upright position.

- 10 Finally, move quickly away from the bus to the curb and let the Operator know it is safe to leave.

## Folding Bicycles

A folding bike has a frame that folds and two wheels that come together.



To be allowed on board, a folding bike must:

- Be folded before boarding
- Not block the aisle/doors
- Not take a seat

## Illinois Terminal



45 East University Avenue, Champaign, IL 61820

Customer Service Desk [217.384.3577](tel:217.384.3577) | [facebook.com/CU.Illinois.Terminal](https://facebook.com/CU.Illinois.Terminal)

The service desk is open seven days a week from 7:00 AM - 7:00 PM.

The building remains accessible for scheduled regional transit services.

Located in the heart of downtown Champaign, beautiful Illinois Terminal is our community's transportation hub, offering multimodal services and connections including intracity buses (MTD), rural transit (C-CARTS), intercity buses, taxi cabs, and Amtrak. For bicyclists, Illinois Terminal has bike racks and a bike repair station.

There are numerous amenities including vending machines, ATMs, and washrooms. During regular service hours, the Customer Service Desk can help you with MTD passes (DASH, Veteran, Annual, Monthly, All-Day Saturday or Sunday). The Service Desk can also assist with school tokens and digital fares in the Token Transit app. In addition to help with local transportation through MTD, you may also purchase tickets at the Service Desk for select regional transit providers, including Danville Mass Transit (DMT) and Peoria Charter.

## Regional Travel Services

- Amtrak [800.USA.RAIL](tel:800.USA.RAIL)
- Burlington Trailways [800.992.4618](tel:800.992.4618)
- Danville Mass Transit JARC [217.431.0653](tel:217.431.0653)
- Greyhound [800.231.2222](tel:800.231.2222)
- Peoria Charter [800.448.0572](tel:800.448.0572)/[217.344.9943](tel:217.344.9943)

## Shops &amp; Offices

- R.E.A.D.Y. School
- District Office for State Senator Paul Faraci
- Subway Sandwich Shop

## CityView Banquet and Meeting Center



45 East University Avenue, Champaign [217.384.3577](tel:217.384.3577) | [cityview@mtd.org](mailto:cityview@mtd.org)  
[mtd.org/inside/illinois-terminal/cityview](https://mtd.org/inside/illinois-terminal/cityview)

CityView Banquet and Meeting Center occupies Illinois Terminal's entire fourth floor and offers unparalleled views of Downtown Champaign and Campus Town. Whether you are planning a wedding, corporate or club meeting, family celebration, fundraiser, or banquet, CityView will help make your event be one to remember.

You may rent the entire fourth floor, or one of two available rooms: the North Room (up to 250 guests) or the South Room (up to 150 guests).

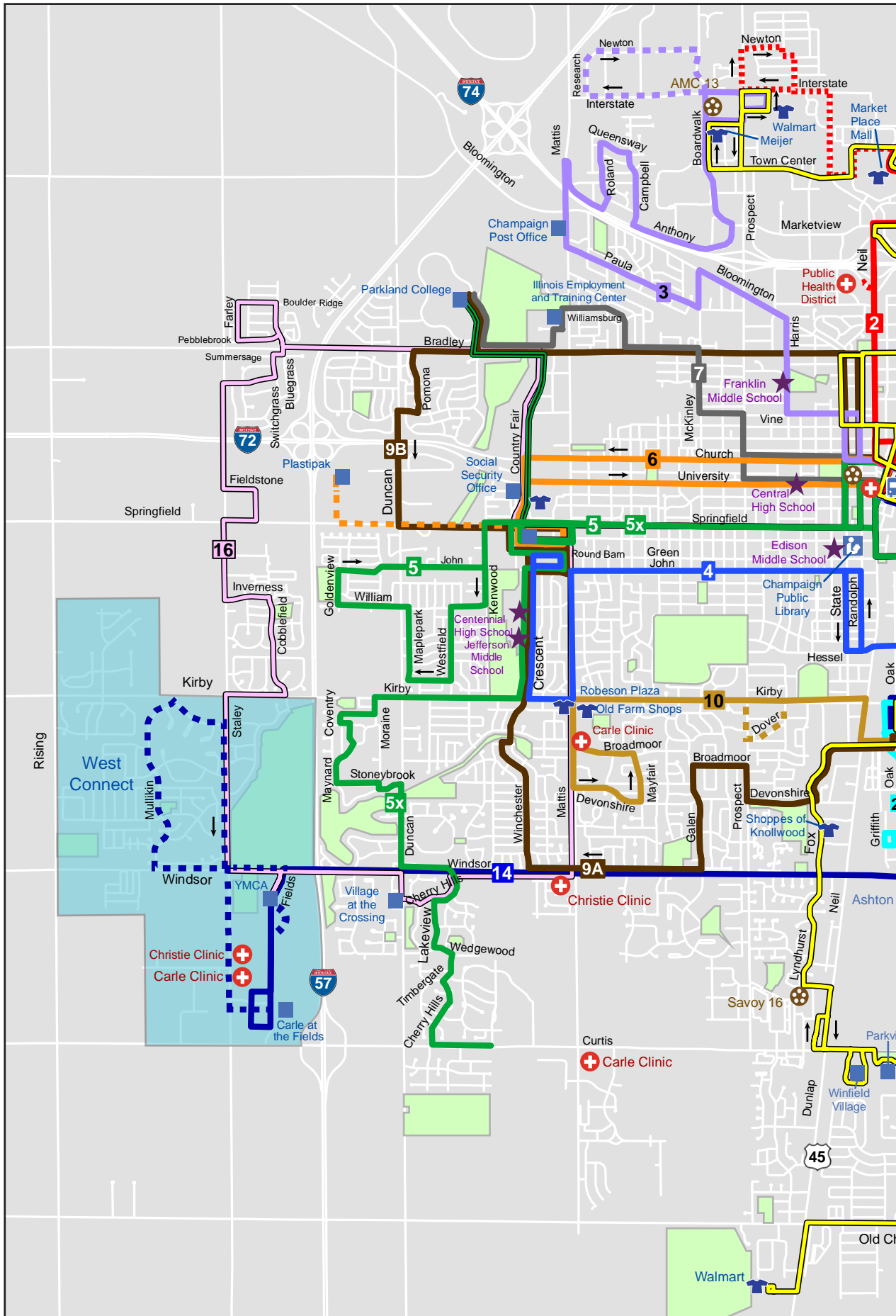
Room rentals include equipment use and set up, as well as expert planning advice to assist with your event arrangements. With a designated, on-site caterer, DISH Passionate Cuisine, CityView offers convenient food and beverage service too.

Best of all, it is convenient! Your guests can travel to the event with ease by local or regional bus, train, or taxi; there's also ample parking for bikes and cars!

# System Map Weekday Daytime

217.384.8188

- Weekday
- Evening
- Saturday
- Sunday

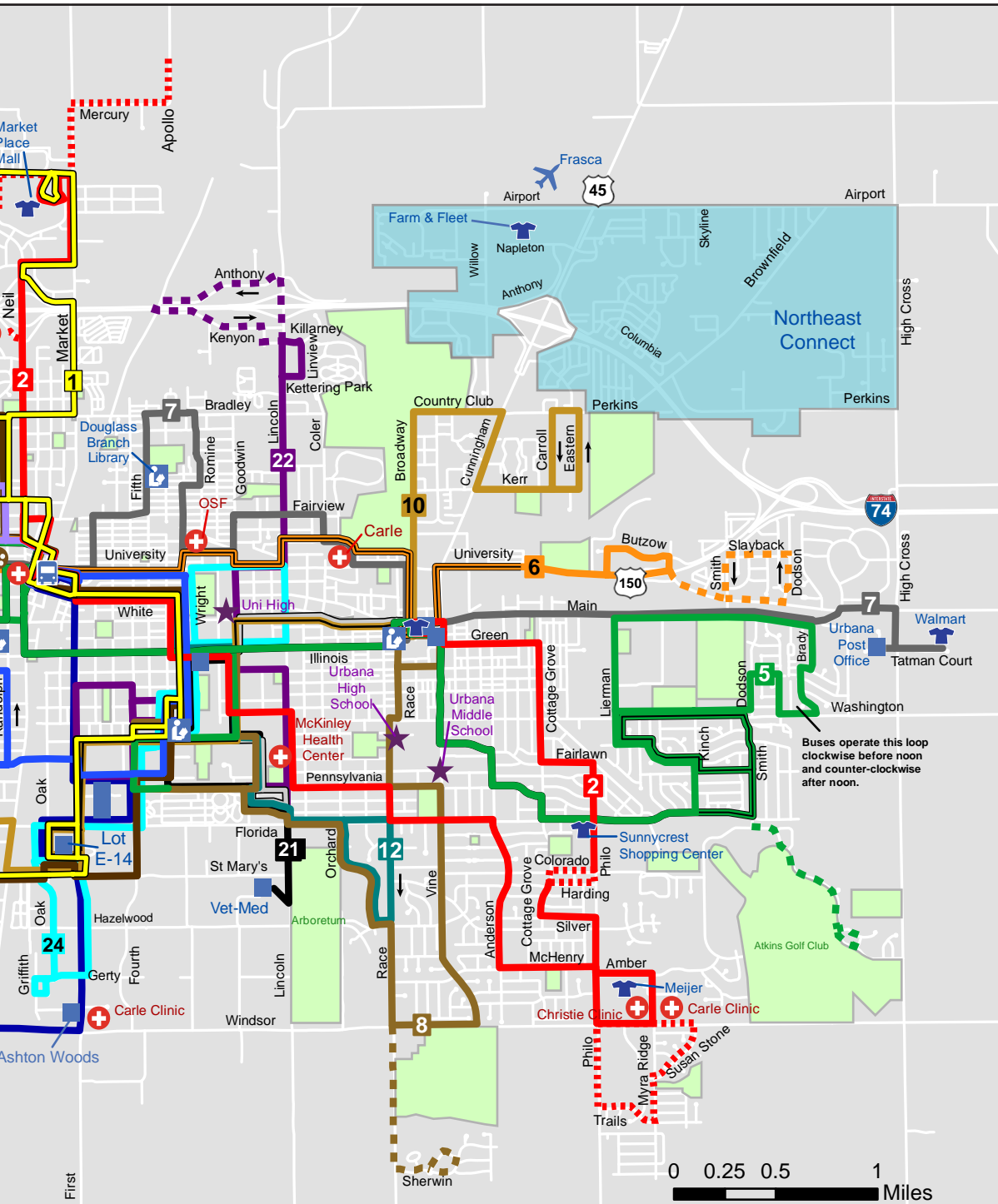


Weekday

Evening

Saturday

Sunday



Buses operate this loop clockwise before noon and counter-clockwise after noon.

## Legend

- |                             |                          |                        |                    |
|-----------------------------|--------------------------|------------------------|--------------------|
| 1 Yellow p. 19-21           | 10 Gold p. 51-54         | Medical                | Shopping           |
| 2 Red p. 23-25              | 12 Teal p. 55 & 56       | Schools                | Transportation     |
| 3 Lavender p. 27 & 28       | 13 Silver p. 57 & 58     | Parks                  | Points of Interest |
| 4 Blue p. 29 & 30           | 14 Navy p. 59 & 60       | Libraries              | Highways           |
| 5 Green p. 31-34            | 16 Pink p. 61 & 62       | Theaters               | Interstates        |
| 5x Green Express p. 35 & 36 | 21 Raven p. 63           | Airports               |                    |
| 6 Orange p. 37-40           | 22 Illini p. 64          |                        |                    |
| 7 Grey p. 41-44             | 22x Illini Limited p. 65 | Limited service routes |                    |
| 8 Bronze p. 45 & 46         | 24 Link p. 66            | "Hopper" Service p. 10 |                    |
| 9A Brown p. 47 & 48         | West Connect p. 67       | Inset Maps p. 157      |                    |
| 9B Brown p. 49 & 50         | Northeast Connect p. 68  |                        |                    |

# 1 Yellow Weekday

 This route serves iStops.  
See page 14 for more info.

**Weekday**  
**Evening**  
**Saturday**  
**Sunday**

North							
Savoy Walmart Dunlap Avenue <b>W</b>	Sterling On First East Side <b>O</b>	Fox & Windsor SE Corner <b>P</b>	Lot E-14 North Shelter <b>Q</b>	Transit Plaza SE Platform <b>T</b>	Illinois Terminal Platform C <b>C</b>	Market Place NE Mall Entrance <b>A</b>	Champaign Walmart East Shelter <b>X</b>
5430	7234	2111	3513	6115	4217	3171	1374
			6:22a	6:31a	6:40a	6:55a	7:05a
			<b>UH</b> 6:51	<b>UH</b> 7:00	<b>UH</b> 7:09		
6:50a	6:37a 6:56	6:51a 7:10	6:58 7:17	7:07 7:26	7:16 7:35 7:40	7:31	7:41
	<b>E</b> 7:05					7:55	8:05
			<b>UH</b> 7:32 <b>UH</b> 7:42	<b>UH</b> 7:41 <b>UH</b> 7:51	<b>UH</b> 7:50 <b>UH</b> 8:00		
7:35	7:41	7:55	8:02 8:12 <b>UH</b> 8:22	8:11 8:21 <b>UH</b> 8:31	8:20 8:30 <b>UH</b> 8:40	8:35	8:45
8:05	8:11	8:25	8:32 <b>UH</b> 8:42 <b>UH</b> 8:52	8:41 <b>UH</b> 8:51 <b>UH</b> 9:01	8:50 9:00 <b>UH</b> 9:10	9:05	9:15
8:35	8:41	8:55	9:02 <b>UH</b> 9:12 <b>UH</b> 9:22	9:11 <b>UH</b> 9:21 <b>UH</b> 9:31	9:20 9:30 <b>UH</b> 9:40	9:35	9:45
9:05	9:11	9:25	9:32 <b>UH</b> 9:42 <b>UH</b> 9:52	9:41 <b>UH</b> 9:51 <b>UH</b> 10:01	9:50 10:00 <b>UH</b> 10:10	10:05	10:15
9:35	9:41	9:55	10:02 <b>UH</b> 10:12 <b>UH</b> 10:22	10:11 <b>UH</b> 10:21 <b>UH</b> 10:31	10:20 10:30 <b>UH</b> 10:40	10:35	10:45
10:05	10:11	10:25	10:32 <b>UH</b> 10:42 <b>UH</b> 10:52	10:41 <b>UH</b> 10:51 <b>UH</b> 11:01	10:50 11:00 <b>UH</b> 11:10	11:05	11:15
10:35	10:41	10:55	11:02 <b>UH</b> 11:12 <b>UH</b> 11:22	11:11 <b>UH</b> 11:21 <b>UH</b> 11:31	11:20 11:30 <b>UH</b> 11:40	11:35	11:45
11:05	11:11	11:25	11:32 <b>UH</b> 11:42 <b>UH</b> 11:52	11:41 <b>UH</b> 11:51 <b>UH</b> 12:01p	11:50 12:00p <b>UH</b> 12:10	12:05p	12:15p
11:35	11:41	11:55	12:02p <b>UH</b> 12:12 <b>UH</b> 12:22	12:11 <b>UH</b> 12:21 <b>UH</b> 12:31	12:20 12:30 <b>UH</b> 12:40	12:35	12:45
12:05p	12:11p	12:25p	12:32 <b>UH</b> 12:42 <b>UH</b> 12:52	12:41 <b>UH</b> 12:51 <b>UH</b> 1:01	12:50 1:00 <b>UH</b> 1:10	1:05	1:15
12:35	12:41	12:55	1:02 <b>UH</b> 1:12 <b>UH</b> 1:22	1:11 <b>UH</b> 1:21 <b>UH</b> 1:31	1:20 1:30 <b>UH</b> 1:40	1:35	1:45
1:05	1:11	1:25	1:32 <b>UH</b> 1:42 <b>UH</b> 1:52	1:41 <b>UH</b> 1:51 <b>UH</b> 2:01	1:50 2:00 <b>UH</b> 2:10	2:05	2:15
1:35	1:41	1:55	2:02 <b>UH</b> 2:12 <b>UH</b> 2:22	2:11 <b>UH</b> 2:21 <b>UH</b> 2:31	2:20 2:30 <b>UH</b> 2:40	2:35	2:45
2:05	2:11	2:25	2:32 <b>UH</b> 2:42	2:41 <b>UH</b> 2:51	2:50 <b>UH</b> 3:00	3:05	3:15
					<b>F</b> 3:05		
2:35	2:41	2:55	<b>UH</b> 2:52 3:02 <b>UH</b> 3:12	<b>UH</b> 3:01 3:11 <b>UH</b> 3:21	<b>UH</b> 3:10 3:20 <b>UH</b> 3:30	3:35	3:45
					<b>T</b> 3:30 <b>M</b> 3:40		
3:05	3:11	3:25	<b>UH</b> 3:22 3:32 <b>UH</b> 3:42 <b>UH</b> 3:52	<b>UH</b> 3:31 3:41 <b>UH</b> 3:51 <b>UH</b> 4:01	<b>UH</b> 3:40 3:50 <b>UH</b> 4:00 <b>UH</b> 4:10	4:05	4:15
3:35	3:41	3:55	4:02 <b>UH</b> 4:12 <b>UH</b> 4:22	4:11 <b>UH</b> 4:21 <b>UH</b> 4:31	4:20 4:30 <b>UH</b> 4:40	4:35	4:45
4:05	4:11	4:25	4:32 <b>UH</b> 4:42 <b>UH</b> 4:52	4:41 <b>UH</b> 4:51 <b>UH</b> 5:01	4:50 5:00 <b>UH</b> 5:10	5:05	5:15
4:35	4:41	4:55	5:02 <b>UH</b> 5:12 <b>UH</b> 5:22	5:11 <b>UH</b> 5:21 <b>UH</b> 5:31	5:20 5:30 <b>UH</b> 5:40	5:35	5:45
5:05	5:11	5:25	5:32 <b>UH</b> 5:42 <b>UH</b> 5:52	5:41 <b>UH</b> 5:51 <b>UH</b> 6:01	5:50 6:00 <b>UH</b> 6:10	6:05	6:15
5:35	5:41	5:55	6:02 <b>UH</b> 6:12 <b>UH</b> 6:22	6:11 <b>UH</b> 6:21 <b>UH</b> 6:31	6:20 6:30 <b>UH</b> 6:40	6:35	6:45
6:05	6:11	6:25	6:32 <b>UH</b> 6:42	6:41 <b>UH</b> 6:51	<b>N</b> 6:50 <b>UH</b> 7:00		

**H** Yellow shading denotes Yellow Hopper trips operating between Illinois Terminal and Lot E-14 ONLY.

**E, F, M, T** See School Day/Route Footnotes on page 74.

**N** This trip continues as a 100N Yellow. Please refer to the 100 Yellow Evening for exact route and schedule.

**U** These trips operate during University of Illinois Fall and Spring semesters only.

**◇** End of Route

South							
Champaign Walmart East Shelter	Market Place NE Mall Entrance	Illinois Terminal Platform C	Transit Plaza SW Platform	Lot E-14 South Shelter	Fox & Windsor NW Corner	Sterling On First East Side	Savoy Walmart Dunlap Avenue
X	A	C	T	Q	P	O	W
1374	3171	4217	5404	3513	2111	7234	5430
		6:10a	6:18a	6:27a	6:33a	6:44a	6:50a
		6:33					
		UH 6:35	UH 6:43	UH 6:52			
		6:55	7:03	7:12	7:18	7:29	7:35
	J 7:07	UH 7:10	UH 7:18	UH 7:27			
		UH 7:20	UH 7:28	UH 7:37			
7:07a	7:20	7:35					
	C 7:30						
		7:40	7:48	7:57	8:03	8:14	8:20
		UH 8:00	UH 8:08	UH 8:17			
		UH 8:10	UH 8:18	UH 8:27			
7:52	8:05	8:20	8:28	8:37	8:43	8:54	9:00
		UH 8:30	UH 8:38	UH 8:47			
		UH 8:40	UH 8:48	UH 8:57			
8:22	8:35	8:50	8:58	9:07	9:13	9:24	9:30
		UH 9:00	UH 9:08	UH 9:17			
		UH 9:10	UH 9:18	UH 9:27			
8:52	9:05	9:20	9:28	9:37	9:43	9:54	10:00
		UH 9:30	UH 9:38	UH 9:47			
		UH 9:40	UH 9:48	UH 9:57			
9:22	9:35	9:50	9:58	10:07	10:13	10:24	10:30
		UH 10:00	UH 10:08	UH 10:17			
		UH 10:10	UH 10:18	UH 10:27			
9:52	10:05	10:20	10:28	10:37	10:43	10:54	11:00
		UH 10:30	UH 10:38	UH 10:47			
		UH 10:40	UH 10:48	UH 10:57			
10:22	10:35	10:50	10:58	11:07	11:13	11:24	11:30
		UH 11:00	UH 11:08	UH 11:17			
		UH 11:10	UH 11:18	UH 11:27			
10:52	11:05	11:20	11:28	11:37	11:43	11:54	12:00p
		UH 11:30	UH 11:38	UH 11:47			
		UH 11:40	UH 11:48	UH 11:57			
11:22	11:35	11:50	11:58	12:07p	12:13p	12:24p	12:30
		UH 12:00p	UH 12:08p	UH 12:17			
		UH 12:10	UH 12:18	UH 12:27			
11:52	12:05p	12:20	12:28	12:37	12:43	12:54	1:00
		UH 12:30	UH 12:38	UH 12:47			
		UH 12:40	UH 12:48	UH 12:57			
12:22p	12:35	12:50	12:58	1:07	1:13	1:24	1:30
		UH 1:00	UH 1:08	UH 1:17			
		UH 1:10	UH 1:18	UH 1:27			
12:52	1:05	1:20	1:28	1:37	1:43	1:54	2:00
		UH 1:30	UH 1:38	UH 1:47			
		UH 1:40	UH 1:48	UH 1:57			
1:22	1:35	1:50	1:58	2:07	2:13	2:24	2:30
		UH 2:00	UH 2:08	UH 2:17			
		UH 2:10	UH 2:18	UH 2:27			
1:52	2:05	2:20	2:28	2:37	2:43	2:54	3:00
		UH 2:30	UH 2:38	UH 2:47			
		UH 2:40	UH 2:48	UH 2:57			
2:22	2:35	2:50	2:58	3:07	3:13	3:24	3:30
		UH 3:00	UH 3:08	UH 3:17			
		UH 3:10	UH 3:18	UH 3:27			
2:52	3:05	3:20	3:28	3:37	3:43	3:54	4:00
		UH 3:30	UH 3:38	UH 3:47			
		UH 3:40	UH 3:48	UH 3:57			
3:22	3:35	3:50	3:58	4:07	4:13	4:24	4:30
		UH 4:00	UH 4:08	UH 4:17			
		UH 4:10	UH 4:18	UH 4:27			
3:52	4:05	4:20	4:28	4:37	4:43	4:54	5:00
		UH 4:30	UH 4:38	UH 4:47			
		UH 4:40	UH 4:48	UH 4:57			
4:22	4:35	4:50	4:58	5:07	5:13	5:24	5:30
		UH 5:00	UH 5:08	UH 5:17			
		UH 5:10	UH 5:18	UH 5:27			
4:52	5:05	5:20	5:28	5:37	5:43	5:54	6:00
		UH 5:30	UH 5:38	UH 5:47			
		UH 5:40	UH 5:48	UH 5:57			
5:22	5:35	5:50	5:58	6:07	6:13	6:24	N 6:30
		UH 6:00	UH 6:08	UH 6:17			
		UH 6:10	UH 6:18	UH 6:27			
5:52	6:05	6:20	6:28	6:37	6:43	6:54	N 7:00
		UH 6:30	UH 6:38	UH 6:47			
		UH 6:40	UH 6:48	UH 6:57			
6:22	6:35	S 6:50					
6:52	7:05	S 7:20					

**H** Yellow shading denotes Yellow Hopper trips operating between Illinois Terminal and Lot E-14 ONLY.

**C, J** See School Day/Route Footnotes on page 75.

**N** This trip continues as a 100N Yellow. Please refer to the 100 Yellow Evening for exact route and schedule.

**S** These trips continue as the 100S Yellow. Please refer to the 100 Yellow Evening for exact route and schedule.

**U** These trips operate during University of Illinois Fall and Spring semesters only.

◇ End of Route

**Weekday**


**Evening**

**Saturday**

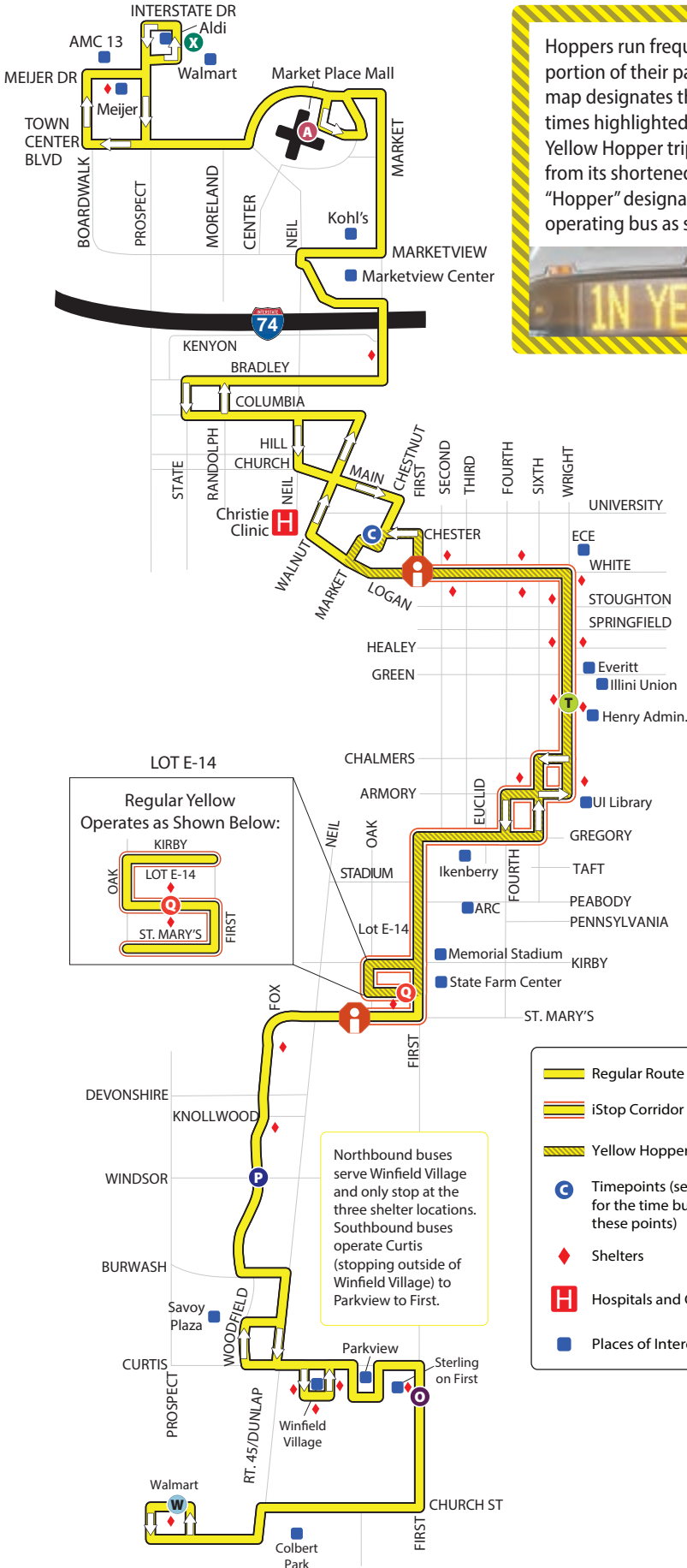
**Sunday**




# 1 Yellow Weekday

 This route serves iStops. See page 14 for more info.

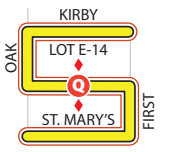
Weekday  
Evening  
Saturday  
Sunday



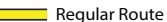






Hoppers run frequently and operate along the central portion of their parent route. The striped area on this map designates the path of the Yellow Hopper. The times highlighted in yellow on the timetable are the Yellow Hopper trips. To distinguish the **Yellow** route from its shortened Yellow Hopper route, look for the "Hopper" designation on the destination sign of an operating bus as shown below.



**LOT E-14**  
Regular Yellow Operates as Shown Below:



Northbound buses serve Winfield Village and only stop at the three shelter locations. Southbound buses operate Curtis (stopping outside of Winfield Village) to Parkview to First.

-  Regular Route
-  iStop Corridor (see page 14)
-  Yellow Hopper
-  Timepoints (see schedule for the time bus departs these points)
-  Shelters
-  Hospitals and Clinics
-  Places of Interest



**GET CONNECTED.**

**GET HELP.**

**CALL 211.**



**COMPLETELY CONFIDENTIAL • FREE • ACCESSIBLE 24/7 • 180 LANGUAGES**

211 specialists can connect you with a wide range of resources and services.

Contact us today to get expert, caring help with **food, health care, housing** and **utilities payment assistance, employment services, veteran services, childcare,** crisis and **emergency counseling, disaster assistance,** and more.

**Call 211** for immediate assistance or visit **211.org** for more information.



# 2 Red Weekday

Weekday  
Evening  
Saturday  
Sunday

C: to Champaign

Lincoln Square Garage East <b>F</b>	Florida & Philo NW Corner <b>G</b>	Trails & Philo SE Far-Side <b>T</b>	Urbana Meijer North Side <b>D</b>	Florida & Anderson SE Corner <b>L</b>	Illini Union North Side Shelter <b>E</b>	Illinois Terminal Platform B <b>C</b>	Market Place NE Mall Entrance <b>A</b>
6514	7036	6424	5053	5305	2115	6462	3171
6:00a	6:06a	6:15a	6:21a	6:28a	6:39a	6:46a	<b>A</b> 6:00a
6:38	6:44	6:53	6:59	7:06	7:17	7:24	<b>A</b> 7:38
7:00	7:06	7:15	7:21	7:28	7:39	◇ 7:46	
7:21	7:27	7:36	7:42	7:49	8:00	8:07	8:21
7:40	7:46	7:55	8:01	8:08	8:19	8:27	8:42
8:04	8:10	8:19	8:25	8:32	8:43	8:50	9:11
8:40	8:46	8:54	8:59	9:06	9:17	9:24	9:38
9:18	9:24		9:34	9:41	9:52	9:59	10:13
9:44	9:50		10:00	10:07	10:18	10:25	10:39
10:22	10:28		10:38	10:45	10:56	11:03	11:17
10:44	10:50		11:00	11:07	11:18	11:25	11:39
11:14	11:20		11:30	11:37	11:48	11:55	12:09p
11:44	11:50		12:00p	12:07p	12:18p	12:25p	12:39
12:14p	12:20p		12:30	12:37	12:48	12:55	<b>A</b> 1:09
12:44	12:50		1:00	1:07	1:18	1:25	1:39
1:14	1:20		1:30	1:37	1:48	1:55	2:09
					<b>LUX</b> 2:03	<b>UX</b> 2:12	<b>UX</b> 2:26
1:44	1:50		2:00	2:07	2:18	2:25	<b>A</b> 2:39
2:14	2:20		2:30	2:37	2:48	2:55	3:09
2:44	2:50		3:00	3:07	3:18	3:25	3:39
					<b>LUX</b> 3:05	<b>UX</b> 3:13	<b>UX</b> 3:27
3:14	3:20		3:30	3:37	3:48	3:55	<b>A</b> 4:09
					<b>LUX</b> 4:07	<b>UX</b> 4:15	<b>UX</b> 4:29
3:49	3:55		4:05	4:12	4:23	4:30	4:45
4:19	4:25	4:34p	4:40	4:47	4:58	5:06	<b>SX</b> 5:21
					<b>LUX</b> 5:18	<b>UX</b> 5:26	<b>UX</b> 5:41
4:49	4:55	5:04	5:10	5:17	5:28	5:36	<b>A</b> 5:51
5:19	5:25	5:34	5:40	5:47	5:58	6:06	<b>SX</b> 6:21
6:03	6:09	6:18	6:24	6:31	6:42	◇ 6:50	

- A** These trips serve Apollo Subdivision via Market to Mercury to Apollo.
- L** On University of Illinois Fall and Spring Semester school days, these trips begin at Lincoln & Nevada at 2:00pm, 3:02pm, 4:04pm and 5:15pm as a 2 Red Champaign.
- S** These trips serve Ashland Park and then return to Market Place via Interstate Drive to Neil to Town Center to Market Place Outer Drive to Market Place.
- U** These trips operate during University of Illinois Fall and Spring semesters only.
- X** These trips serve Ashland Park via Market Place Outer Driver to Town Center to Neil to Interstate Drive to Prospect to Newton.
- ◇ End of Route


U: to Urbana

<b>Newton &amp; Nobel</b> SW Corner <b>P</b>	<b>Market Place</b> NE Mall Entrance <b>A</b>	<b>Illinois Terminal</b> Platform A <b>C</b>	<b>Illini Union</b> South Side Shelter <b>E</b>	<b>Florida &amp; Anderson</b> SW Corner <b>L</b>	<b>Urbana Meijer</b> South Side <b>D</b>	<b>Florida &amp; Philo</b> SE Corner <b>G</b>	<b>Lincoln Square</b> Garage East <b>F</b>
1175	3171	3121	6451	5305	5053	7036	6514
				6:13a	6:18a	6:27a	6:34a
				6:36	6:41	6:50	6:57
	6:22a	6:35a	6:42a	6:51	<b>M</b> 6:57	7:10	7:17
	6:43	6:56	7:03	7:13	<b>M</b> 7:18	7:31	7:38
<b>X</b> 7:21a		7:40	7:50	8:00	<b>M</b> 8:05	8:18	8:25
<b>X</b> 7:57		8:12	8:19	8:29	<b>M</b> 8:34	8:47	8:54
<b>X</b> 8:32		8:47	8:54	9:04	<b>M</b> 9:09	9:22	9:29
	8:57	9:10	9:17	9:27	9:32	9:41	◇ 9:48
<b>X</b> 9:20		9:43	9:50	10:00	10:05	10:14	10:21
	9:47	10:00	10:07	10:17	10:22	10:31	10:38
	10:17	10:30	10:37	10:47	10:52	11:01	11:08
	10:47	11:00	11:07	11:17	11:22	11:31	11:38
	11:17	11:30	11:37	11:47	11:52	12:01p	12:08p
	11:47	12:00p	12:07p	12:17p	12:22p	12:31	12:38
	12:17p	12:30	12:37	12:47	12:52	1:01	1:08
	12:47	1:00	1:07	1:17	1:22	1:31	1:38
	1:21	1:34	1:41	1:51	1:56	2:05	2:12
	1:47	2:00	2:07	2:17	2:22	2:31	2:38
	2:17	2:30	2:37	2:47	2:52	3:01	3:08
<b>UX</b> 2:38p		<b>U</b> 2:51	<b>U</b> ◇ 2:59				
	2:51	3:04	3:11	3:21	3:26	3:35	3:42
	3:17	3:30	3:37	3:46	<b>M</b> 3:53	4:07	4:14
<b>UX</b> 3:40		<b>U</b> 3:53	<b>U</b> ◇ 4:01				
	3:47	4:00	4:07	4:18	<b>M</b> 4:24	4:38	4:45
	4:19	4:32	4:39	4:50	<b>M</b> 4:56	5:10	5:17
<b>UX</b> 4:43		<b>U</b> 4:56	<b>U</b> ◇ 5:04				
	4:52	5:07	5:17	5:29	<b>M</b> 5:37	5:51	5:58
<b>SX</b> 5:35	5:45	6:00	<b>U</b> 5:35	<b>U</b> 5:45	<b>UM</b> 5:52	<b>U</b> 6:06	<b>U</b> ◇ 6:13
<b>UX</b> ◇ 5:53			6:10	6:22	<b>M</b> 6:30	6:44	◇ 6:51
	6:18	6:33	6:43	6:55	<b>M</b> 7:03	7:17	◇ 7:24
<b>SX</b> 6:35	6:47	7:00	◇ 7:07				

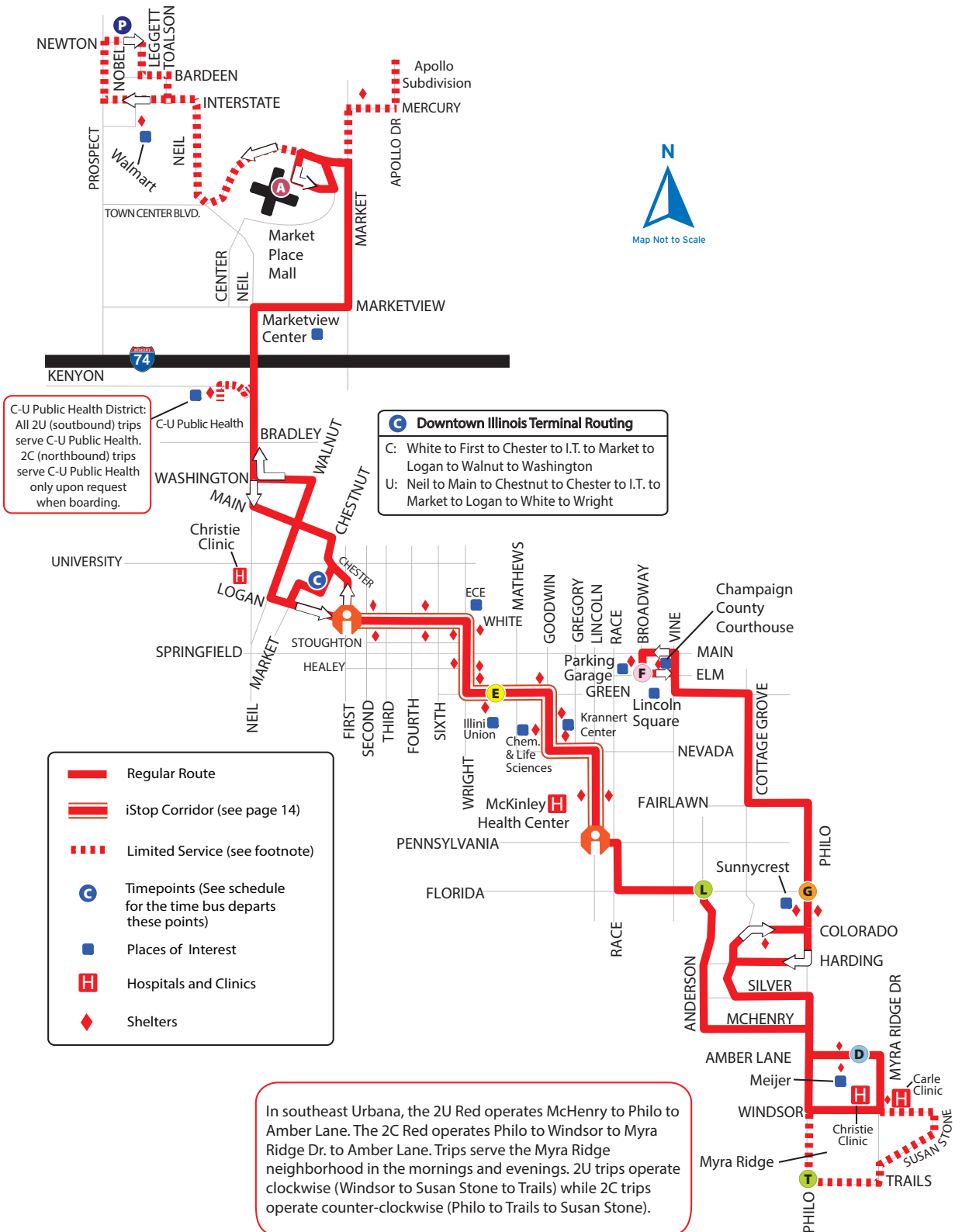
- M** These trips serve the Myra Ridge subdivision in a clockwise direction.
- S** These trips serve Ashland Park and then return to Market Place via Interstate Drive to Neil to Town Center to Market Place Outer Drive to Market Place.
- U** These trips operate during University of Illinois Fall and Spring semesters only.
- X** These trips serve Ashland Park via Market Place Outer Driver to Town Center to Neil to Interstate Drive to Prospect to Newton.
- ◇ End of Route

**Weekday**  
**Evening**  
**Saturday**  
**Sunday**

# 2 Red Weekday

 This route serves iStops. See page 14 for more info.

Weekday  
Evening  
Saturday  
Sunday



# BLAIR PARK

1406 S. Broadway Ave, Urbana, IL

Scan to visit  
our webpage:



📍 You *belong* here.

📍 Tú *perteneces* aquí.

📍 Vous *appartenez* ici.

📍 你屬於這裡。

## General Amenities:

- Drinking Fountains  
(open mid-April through mid-October)
- Open Fields
- Free Wifi (Volo Free Wifi @ Blair Park)
- Paved Loop Path
- Pavilion
- Playground
- Restrooms  
(open mid-April through mid-October)



## Athletic Amenities:

- Baseball Field
- Basketball Court
- Challenge Course
- Electronic Soccer Wall
- Horseshoes
- Pickleball Courts
- Soccer Goal
- T-Ball Fields
- Lighted & Unlighted Tennis Courts

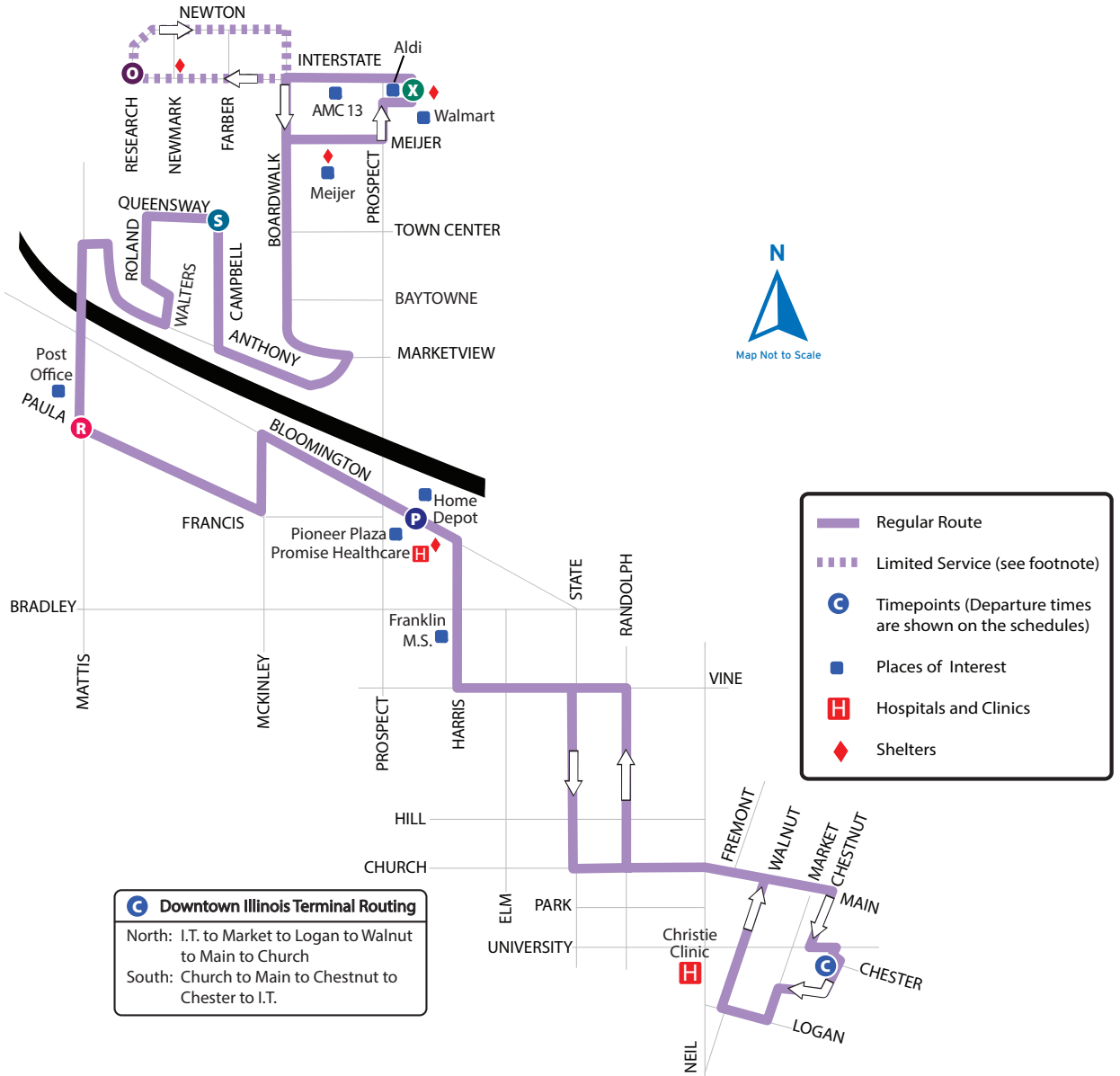
# 3 Lavender Weekday

217.384.8188

Weekday  
Evening  
Saturday  
Sunday


North						South				
Illinois Terminal Platform B	Bloomington at Home Depot	Paula & Mattis NE Corner	Campbell & Queensway SW Corner	Champaign Walmart East Shelter	Interstate & Research NE Corner	Champaign Walmart East Shelter	Campbell & Queensway NW Far Side	Paula & Mattis SE Far Side	Bloomington at Pioneer Plaza	Illinois Terminal Platform B
C	P	R	S	X	O	X	S	R	P	C
6462	7764	1553	1611	1374	4450	1374	1611	1553	0021	6462
							6:10a	6:17a	6:23a	<b>B</b> 6:33a
							6:37	6:44	6:50	◆ 7:00
								<b>D</b> 7:13		
						7:00a	7:08	7:15	7:22	7:35
							<b>J</b> 7:15	<b>J</b> 7:21		
6:41a	6:52a	6:58a	7:04a	7:12a	7:16a		<b>A</b> 7:30	<b>A</b> 7:35	<b>A</b> 7:42	7:55
7:40	7:49	<b>R</b> 7:55			<b>W</b> 8:00	<b>W</b> 8:07	8:16	8:23	8:29	8:39
8:00	8:11	8:17	8:23	8:35	8:39		8:52	8:59	9:05	9:15
8:40	8:51	8:57	9:03	9:15	9:19		9:32	9:39	9:45	9:55
9:18	9:29	9:35	9:41	9:53	9:57		10:10	10:17	10:23	10:33
9:58	10:09	10:15	10:21	10:29		10:33	10:42	10:49	10:55	11:05
10:33	10:44	10:50	10:56	11:04		11:08	11:17	11:24	11:30	11:40
11:08	11:19	11:25	11:31	11:39		11:43	11:52	11:59	12:05p	12:15p
11:40	11:51	11:57	12:03p	12:15p	12:19p		12:32p	12:39p	12:45	12:55
12:18p	12:29p	12:35p	12:41	12:49		12:53p	1:02	1:09	1:15	1:25
12:55	1:06	1:12	1:18	1:26		1:30	1:39	1:46	1:52	2:02
1:28	1:39	1:45	1:51	1:59		2:03	2:12	2:19	2:25	2:35
2:02	2:13	2:19	2:25	2:33		2:35	2:44	2:51	2:57	3:07
2:38	2:49	2:55	3:01	3:15	3:19		3:32	3:39	3:46	3:58
		<b>E</b> 2:57	<b>E</b> 3:02							
	<b>F</b> 3:08	<b>F</b> 3:13	<b>F</b> 3:18							
3:10	3:21	3:27	3:33	3:45	3:49		4:02	4:09	4:16	4:28
	<b>C</b> 3:34	<b>C</b> 3:39	<b>C</b> 3:44							
4:00	4:11	4:17	4:23	4:34	4:38		4:51	4:58	5:05	5:15
4:30	4:41	4:47	4:53	5:07	5:11		5:24	5:31	5:38	5:48
5:18	5:30	5:36	5:42	5:50	5:55		6:08	6:13	6:19	6:27
5:50	6:02	6:08	6:14	6:25	6:30		6:43	6:48	6:54	◆ 7:02
6:30	6:40	6:46	◆ 6:52							

- B** This trip continues as the 4 Blue West. Please refer to the 4 Blue for exact route and schedule.
- E, F, D, J, C, A** See School Day/Route Footnotes on page 74.
- R** This trip serves Interstate Research Park via Paula & Mattis to Interstate Drive to Research Road.
- W** This trip leaves Interstate Research Park via Interstate Drive to Boardwalk to Meijer Drive to Prospect to Walmart.
- ◆ End of Route





# 4 Blue Weekday

 This route serves iStops.  
See page 14 for more info.







Weekday  
Evening  
Saturday  
Sunday

West					East				
Illinois Terminal Platform A <b>C</b>	Transit Plaza NW Platform <b>T</b>	State & John NE Corner <b>O</b>	Kirby & Crescent NE Corner <b>S</b>	Round Barn Road North Side <b>B</b>	Round Barn Road North Side <b>B</b>	Kirby & Crescent NW Corner <b>S</b>	State & John SW Corner <b>O</b>	Transit Plaza NE Platform <b>T</b>	Illinois Terminal Platform A <b>C</b>
7534	3520	1661	4573	4568	4568	4573	1661	6263	7534
					6:11a	6:16a	6:27a	◇ 6:37a	
6:35a	6:45a	6:55a	7:05a	7:10a	7:03	7:07	7:17	7:26	7:35a
					7:14	7:19	7:30	7:40	◇ 7:48
					7:55	8:00	8:11	8:21	◇ 8:29
7:40	7:48	7:58	8:09	8:13	8:17	8:22	8:33	8:43	8:51
8:22	8:30	8:40	8:50	8:55	8:59	9:04	9:15	9:25	9:33
8:51	8:59	9:09	9:19	9:24	9:24	9:29	9:40	9:48	9:58
9:36	9:44	9:54	10:04	10:09	10:13	10:18	10:28	10:38	10:47
10:00	10:08	10:18	10:28	10:33	10:45	10:50	11:00	11:10	11:19
10:50	10:58	11:08	11:18	11:23	11:27	11:32	11:42	11:52	12:01p
11:22	11:30	11:40	11:50	11:55	11:59	12:04p	12:14p	12:24p	12:33
12:04p	12:12p	12:22p	12:32p	12:37p	12:41p	12:46	12:56	1:06	1:15
12:36	12:44	12:54	1:04	1:09	1:18	1:23	1:33	1:43	1:52
1:18	1:26	1:36	1:46	1:51	1:51	1:56	2:06	2:16	2:25
1:55	2:03	2:13	2:23	2:28	2:30	2:35	2:45	2:55	3:04
2:25	2:34	2:46	2:57	3:03	3:03	3:08	3:18	3:28	3:37
3:08	3:17	3:29	3:40	3:46	3:50	3:55	4:05	4:15	4:24
3:37	3:46	3:55	4:06	4:12	4:20	4:25	4:35	4:45	4:55
4:02	4:11	4:23	4:34	4:40	4:45	4:50	5:00	5:10	5:19
4:26	4:35	4:47	4:58	5:04	5:10	5:15	5:25	5:35	◇ 5:44
4:56	5:05	5:17	5:28	5:34	5:40	5:45	5:55	6:03	6:12
5:21	5:30	5:42	5:53	5:59	6:10	6:15	6:25	6:35	6:44
6:12	6:21	6:31	6:41	◇ 6:45					
6:44	6:52	7:02	7:13	◇ 7:17					

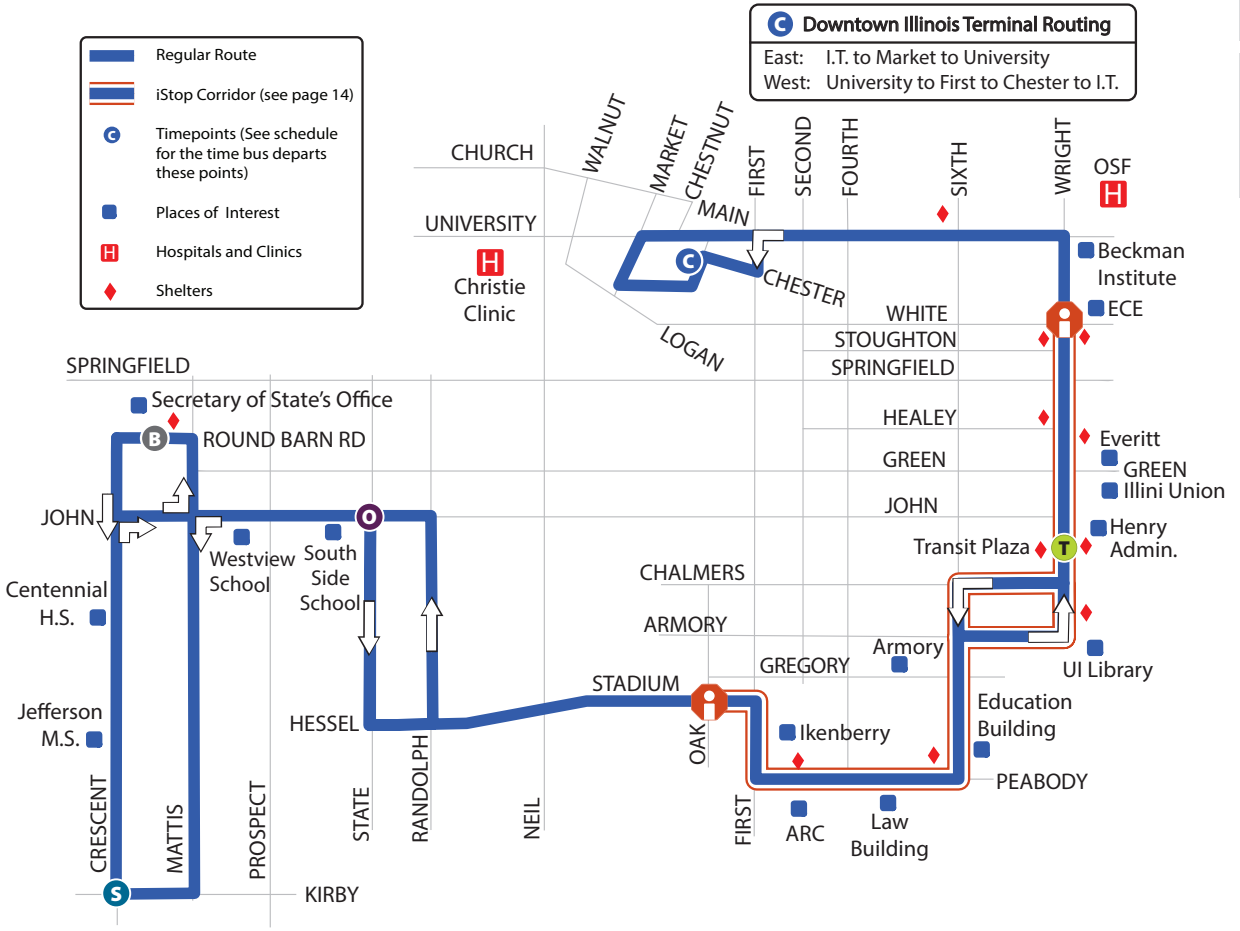
◇ End of Route




Map Not to Scale

-  Regular Route
-  iStop Corridor (see page 14)
-  Timepoints (See schedule for the time bus departs these points)
-  Places of Interest
-  Hospitals and Clinics
-  Shelters

**C Downtown Illinois Terminal Routing**  
 East: I.T. to Market to University  
 West: University to First to Chester to I.T.



# 5 Green Weekday

 This route serves iStops.  
See page 14 for more info.

Weekday  
Evening  
Saturday  
Sunday

West								
Main & Brady SW Far Side <b>N</b>	Washington & Lierman SW Far Side <b>O</b>	Florida & Philo NE Corner <b>G</b>	Lincoln Square Garage South <b>F</b>	Illini Union North Side Shelter <b>E</b>	Illinois Terminal Platform B <b>C</b>	Springfield & Willis NE Corner <b>R</b>	Round Barn Road North Side <b>B</b>	Parkland College Main Stop <b>M</b>
6357	7344	7036	2571	2115	6462	3315	4568	3534
			5:46a	5:51a	5:57a	6:01a	6:05a	
			6:10	6:15	6:21	6:25	6:29	
							<b>X</b> 6:54	
6:56a	7:04a	7:10a	7:18	7:25	<b>R</b> 7:40	7:45	7:49	
<b>K</b> 7:11	<b>K</b> 7:19	<b>JN</b> 7:22	<b>J</b> 7:31	<b>J</b> 7:39				
<b>A</b> 7:31		<b>K</b> 7:30	7:40	7:48	7:57	8:02	8:07	
		<b>A</b> 7:43						
		<b>H</b> 7:45	<b>H</b> 7:55	<b>H</b> 8:03	<b>HP</b> 8:12			
<b>K</b> 7:42	<b>K</b> 7:50	<b>K</b> 7:58	8:06	8:14	8:23	8:28	8:34	
		<b>JN</b> 8:16	<b>J</b> 8:25	<b>J</b> 8:33				
		<b>H</b> 8:22	<b>H</b> 8:32	<b>H</b> 8:40	<b>H</b> 8:49			
<b>K</b> 8:12	<b>K</b> 8:20	<b>K</b> 8:28	8:36	8:44	8:53	8:58	9:04	
<b>C</b> 8:10	<b>C</b> 8:17		<b>H</b> 8:50	<b>H</b> 8:57	<b>H</b> 9:05	<b>H</b> 9:12	<b>H</b> 9:16	<b>H</b> 9:22a
	<b>F</b> 8:18							
8:51	8:58	9:03	9:10	9:17	9:26	9:31	9:35	
		<b>JN</b> 8:57	<b>J</b> 9:06	<b>J</b> 9:14				
	<b>H</b> 9:12	<b>H</b> 9:18	<b>H</b> 9:26	<b>H</b> 9:34	<b>H</b> 9:43	<b>H</b> 9:48	<b>H</b> 9:54	<b>H</b> 10:00
9:14	9:22	9:28	9:36	9:44	9:53	9:58	10:04	
	<b>H</b> 9:37	<b>H</b> 9:43	<b>H</b> 9:51	<b>H</b> 9:59	<b>H</b> 10:08	<b>H</b> 10:13	<b>H</b> 10:19	<b>H</b> 10:25
9:44	9:52	9:58	10:06	10:14	10:23	10:28	10:34	
	<b>H</b> 10:07	<b>H</b> 10:13	<b>H</b> 10:21	<b>H</b> 10:29	<b>H</b> 10:38	<b>H</b> 10:43	<b>H</b> 10:49	<b>H</b> 10:55
10:14	10:22	10:28	10:36	10:44	10:53	10:58	11:04	
	<b>H</b> 10:37	<b>H</b> 10:43	<b>H</b> 10:51	<b>H</b> 10:59	<b>H</b> 11:08	<b>H</b> 11:13	<b>H</b> 11:19	<b>H</b> 11:25
10:44	10:52	10:58	11:06	11:14	11:23	11:28	11:34	
	<b>H</b> 11:07	<b>H</b> 11:13	<b>H</b> 11:21	<b>H</b> 11:29	<b>H</b> 11:38	<b>H</b> 11:43	<b>H</b> 11:49	<b>H</b> 11:55
11:14	11:22	11:28	11:36	11:44	11:53	11:58	12:04p	
	<b>H</b> 11:37	<b>H</b> 11:43	<b>H</b> 11:51	<b>H</b> 11:59	<b>H</b> 12:08p	<b>H</b> 12:13p	<b>H</b> 12:19	<b>H</b> 12:25p
11:44	11:52	11:58	12:06p	12:14p	12:23	12:28	12:34	
	<b>H</b> 12:07p	<b>H</b> 12:13p	<b>H</b> 12:21	<b>H</b> 12:29	<b>H</b> 12:38	<b>H</b> 12:43	<b>H</b> 12:49	<b>H</b> 12:55
12:17p	12:22	12:28	12:36	12:44	12:53	12:58	1:04	
	<b>H</b> 12:37	<b>H</b> 12:43	<b>H</b> 12:51	<b>H</b> 12:59	<b>H</b> 1:08	<b>H</b> 1:13	<b>H</b> 1:19	<b>H</b> 1:25
12:47	12:52	12:58	1:06	1:14	1:23	1:28	1:34	
	<b>H</b> 1:07	<b>H</b> 1:13	<b>H</b> 1:21	<b>H</b> 1:29	<b>H</b> 1:38	<b>H</b> 1:43	<b>H</b> 1:49	<b>H</b> 1:55
1:17	1:22	1:28	1:36	1:44	1:53	1:58	2:04	
	<b>H</b> 1:37	<b>H</b> 1:43	<b>H</b> 1:51	<b>H</b> 1:59	<b>H</b> 2:08	<b>H</b> 2:13	<b>H</b> 2:19	<b>H</b> 2:25
1:47	1:52	1:58	2:06	2:14	2:23	2:28	2:34	
	<b>H</b> 2:07	<b>H</b> 2:13	<b>H</b> 2:21	<b>H</b> 2:29	<b>H</b> 2:38	<b>H</b> 2:43	<b>H</b> 2:49	<b>H</b> 2:55
2:17	2:22	2:28	2:36	2:44	2:53	2:58	3:04	
	<b>H</b> 2:37	<b>H</b> 2:43	<b>H</b> 2:51	<b>H</b> 2:59	<b>H</b> 3:08	<b>H</b> 3:13	<b>H</b> 3:19	<b>H</b> 3:25
2:47	2:52	2:58	3:06	3:14	3:23	3:28	3:34	
	<b>H</b> 3:07	<b>H</b> 3:13	<b>H</b> 3:21	<b>H</b> 3:29	<b>H</b> 3:38	<b>H</b> 3:43	<b>H</b> 3:49	<b>H</b> 3:55
3:17	3:22	3:28	3:36	3:44	3:53	3:58	4:04	
	<b>H</b> 3:33	<b>H</b> 3:39	<b>H</b> 3:47	<b>H</b> 3:55	<b>H</b> 4:04	<b>H</b> 4:09	<b>H</b> 4:15	<b>H</b> 4:21
3:47	3:52	3:58	4:06	4:14	4:24	4:29	4:34	
	<b>H</b> 4:03	<b>H</b> 4:09	<b>H</b> 4:17	<b>H</b> 4:25	<b>H</b> 4:33	<b>H</b> 4:38	<b>H</b> 4:44	<b>H</b> 4:50
4:17	4:22	4:28	4:42	4:50	5:05	5:10	5:15	
	<b>H</b> 4:38	<b>H</b> 4:46	<b>H</b> 4:57	<b>H</b> 5:05	<b>H</b> 5:14	<b>H</b> 5:19	<b>H</b> 5:25	<b>H</b> 5:31
4:47	4:54	5:02	5:15	5:25	5:34	5:39	5:44	
	<b>H</b> 5:08	<b>H</b> 5:16	<b>H</b> 5:27	<b>H</b> 5:35	<b>H</b> 5:44	<b>H</b> 5:49	<b>H</b> 5:55	<b>H</b> 6:01
5:15	5:20	5:28	5:38	<b>LX</b> 5:45			<b>LX</b> 6:00	
		5:45	5:53	6:00	6:07	6:12	6:16	
5:46	5:51	5:57	6:05					
	<b>H</b> 6:03	<b>H</b> 6:09	<b>H</b> 6:17	<b>H</b> 6:25	<b>H</b> 6:31			
6:13	6:18	6:24	6:32	6:39	6:46	6:51	6:57	
	<b>H</b> 6:33	<b>H</b> 6:39	<b>H</b> 6:47	<b>H</b> 6:55	<b>H</b> 7:04	<b>H</b> 7:09	<b>HM</b> 7:15	
6:52	6:56	7:02	7:12	7:18	7:25	7:30	7:35	

- H** Green Hopper - When traveling westbound, trips operate as far as Parkland College.
- C**  
**F**  
**A** See School Day/Route Footnotes on page 75.
- J** These trips serve South Campus. Trips operate regular 5 Green West route as far as Green & Wright. At Green & Wright bus continues via Wright to Chalmers to Sixth to Pennsylvania.
- K** These trips serve the Savannah Green area. Westbound trips leave regular route at Kinch & Michigan then continue via Michigan to Smith to Florida resuming regular route at Florida & Kinch.
- L** These trips operate between Campus and the Maynard Lake, Lincolnshire Fields East and Cherry Hills areas as the 5 Green Express. Please refer to the 5 Green Express for exact route and schedule.
- M** These trips continue as the 50 Green. Please refer to the 50 Green Evening for exact route and schedule.
- N** These trips begin at Stillwater Landing at 7:15am, 8:05am and 8:44am and go Stillwater Landing to Stone Creek Blvd. to Smith to Florida.
- P** This trip operates State to John to Prospect to Springfield and back to regular route eastbound.
- R** This trip operates Logan to State to regular route.
- X** These trips do not serve Downtown Champaign. Eastbound buses leave regular route at Springfield & Randolph via Springfield to Neil resuming regular route at Springfield & Neil.
- ◆ End of Route

East

Westfield & Lawndale NW Corner	John & Goldenview SE Corner	Parkland College Main Stop	Round Barn Road North Side	Springfield & Willis SW Corner	Illinois Terminal Platform A	Illini Union South Side Shelter	Lincoln Square Garage East	Florida & Philo SW Corner	Washington & Lierman SE Corner	Main & Brady SW Far Side
S	T	M	B	R	C	E	F	G	O	N
6123	5664	3534	4568	3315	7534	6451	6514	7036	7344	6357
6:10a	6:16a		6:23a	6:28a	6:35a	6:45a	6:55a	7:01a	7:06a	7:11a
6:35	6:39		6:44	6:49	6:56	◇ 7:05				
							O 7:28	Y 7:34	Y 7:38	7:42
X 7:00	X 7:07		Z 7:38 X 7:13	X 7:17		X 7:28	X ◇ 7:37			
7:10	7:17		7:24	7:30	7:40	7:49	7:58	Y 8:04	Y 8:08	8:12
					H 7:55	H 8:04	H 8:13	H ◇ 8:19		
7:55	8:02		8:07	8:12	8:19	8:28	8:36	8:42	8:47	8:51
			H 8:20	H 8:30	H 8:39	H ◇ 8:47				
8:14	8:21		8:30	8:35	8:42	8:51	9:00	9:06	9:10	9:14
					H 8:57	H 9:06	H 9:15	H 9:22	H 9:29	
8:40	8:47		8:56	9:01	9:08	9:17	9:26	9:33	9:39	9:44
			H 9:11	H 9:16	H 9:23	H 9:31	H 9:39	H 9:46	H 9:53	
9:10	9:17		9:26	9:31	9:38	9:47	9:56	10:03	10:09	10:14
			H 9:33a	H 9:41	H 9:46	H 9:53	H 10:01	H 10:09	H 10:16	H 10:23
9:41	9:47		9:56	10:01	10:08	10:17	10:26	10:33	10:39	10:44
			H 10:03	H 10:11	H 10:16	H 10:23	H 10:32	H 10:41	H 10:48	H 10:55
10:10	10:17		10:26	10:31	10:38	10:47	10:56	11:03	11:09	11:14
			H 10:33	H 10:41	H 10:46	H 10:53	H 11:02	H 11:11	H 11:18	H 11:25
10:40	10:47		10:56	11:01	11:08	11:17	11:26	11:33	11:39	11:44
			H 11:03	H 11:11	H 11:16	H 11:23	H 11:32	H 11:41	H 11:48	H 11:55
11:10	11:17		11:26	11:31	11:38	11:47	11:56	12:03p	12:09p	12:15p
			H 11:33	H 11:41	H 11:46	H 11:53	H 12:02p	H 12:11p	H 12:18	H 12:25
11:40	11:47		11:56	12:01p	12:08p	12:17	12:26	12:33	12:39	12:45
			H 12:03p	H 12:11p	H 12:16	H 12:23	H 12:32	H 12:41	H 12:48	H 12:55
12:10p	12:17p		12:26	12:31	12:38	12:47	12:56	1:03	1:09	1:15
			H 12:33	H 12:41	H 12:46	H 12:53	H 1:02	H 1:11	H 1:18	H 1:25
12:40	12:47		12:56	1:01	1:08	1:17	1:26	1:33	1:39	1:45
			H 1:03	H 1:11	H 1:16	H 1:23	H 1:32	H 1:41	H 1:48	H 1:55
1:10	1:17		1:26	1:31	1:38	1:47	1:56	2:03	2:09	2:15
			H 1:33	H 1:41	H 1:46	H 1:53	H 2:02	H 2:11	H 2:18	H 2:25
1:40	1:47		1:56	2:01	2:08	2:17	2:26	2:33	2:39	2:45
			H 2:03	H 2:11	H 2:16	H 2:23	H 2:32	H 2:41	H 2:48	H 2:55
2:10	2:17		2:26	2:31	2:38	2:47	2:56	3:03	3:09	3:15
			H 2:33	H 2:41	H 2:46	H 2:53	H 3:02	H 3:11	H 3:18	H 3:25
2:40	2:47		2:56	3:01	3:08	3:17	3:26	3:33	3:39	3:45
			H 3:03	H 3:11	H 3:16	H 3:23	H 3:32	H 3:41	H 3:48	H 3:55
3:10	3:17		3:26	3:31	3:38	3:47	3:56	4:03	4:09	4:15
			H 3:33	H 3:41	H 3:46	H 3:53	H 4:02	H 4:11	H 4:18	H 4:25
3:40	3:47		3:56	4:01	4:08	4:17	4:26	K 4:33	4:39	4:46
			H 4:03	H 4:11	H 4:16	H 4:23	H 4:32	H 4:41	H 4:48	H 4:55
4:10	4:16		4:24	4:29	4:36	4:45	4:54	K 5:01	5:07	5:14
		4:26	4:39	4:45	4:56	S 5:05	S 5:15	S ◇ 5:22		
			4:45	4:50	5:05	5:15	5:25	K 5:32	5:38	5:45
4:42	4:49		H 5:02	H 5:07	H 5:15	H 5:25	H 5:34	H 5:41	H 5:51	
		5:07	5:14	5:19	5:26	5:35	5:44	S ◇ 5:51		
						W 5:45	5:52	K 5:59	6:05	6:13
5:22	5:29		5:40	5:45	5:52	6:00	6:07	◇ 6:14		
			H 5:41	H 5:49	H 5:54	H 6:01	H 6:10	H 6:19	H 6:26	H 6:33
5:38	5:45		◇ 5:51							
5:51	5:58		6:05	6:10	6:17	6:25	6:32	6:39	6:45	6:52
			H 6:12	H 6:20	H 6:25	H 6:32	H 6:40	H 6:47	H ◇ 6:54	
6:22	6:28		◇ 6:34							
7:03	7:09		E ◇ 7:18							
7:40	7:46		E ◇ 7:54							

**H** Green Hopper - When traveling eastbound, trips serve Savannah Green in east Urbana. Buses operate regular 5 Green East route as far as Florida & Kinch. Buses leave regular route via Florida to Smith to Washington to Lierman, operating regular 5 Green West route as far as Kinch & Michigan, then operating via Michigan to Smith to Florida, resuming regular 5 Green West route at Florida & Kinch.

**E** These trips continue as the 50 Green Hopper East. Please refer to 50 Green Evening for exact route and schedule.

**J** This trip begins in South Campus leaving from Pennsylvania and Sixth at 4:25pm via Pennsylvania to Sixth to Armory to Wright to Green to regular 5 East Green route as far as Florida & Philo.

**K** Eastbound trips leave regular route at Florida & Kinch then continues via Florida to Smith Road to Michigan to Kinch resuming regular route at Kinch & Michigan.

**O** This trip begins as a 6 Orange East from Round Barn Road at 7:00am. Please refer to the 6 Orange for exact route and times.

**S** This trip continues to Water's Edge via Florida to Smith to Stone Creek Blvd to Cyprus Point to Stillwater Landing.

**W** This trip leaves Pennsylvania & Sixth at 5:40pm and continues via Sixth to Armory to Wright to Green to regular 5 Green East.

**X** These trips do not serve Downtown Champaign. Eastbound buses leave regular route at Springfield & Randolph via Springfield to Neil resuming regular route at Springfield & Neil.

**Y** This trip operates Kinch to Washington to Lierman to Main to regular route.

**Z** See School Day/Route Footnotes on page 74.

◇ End of Route

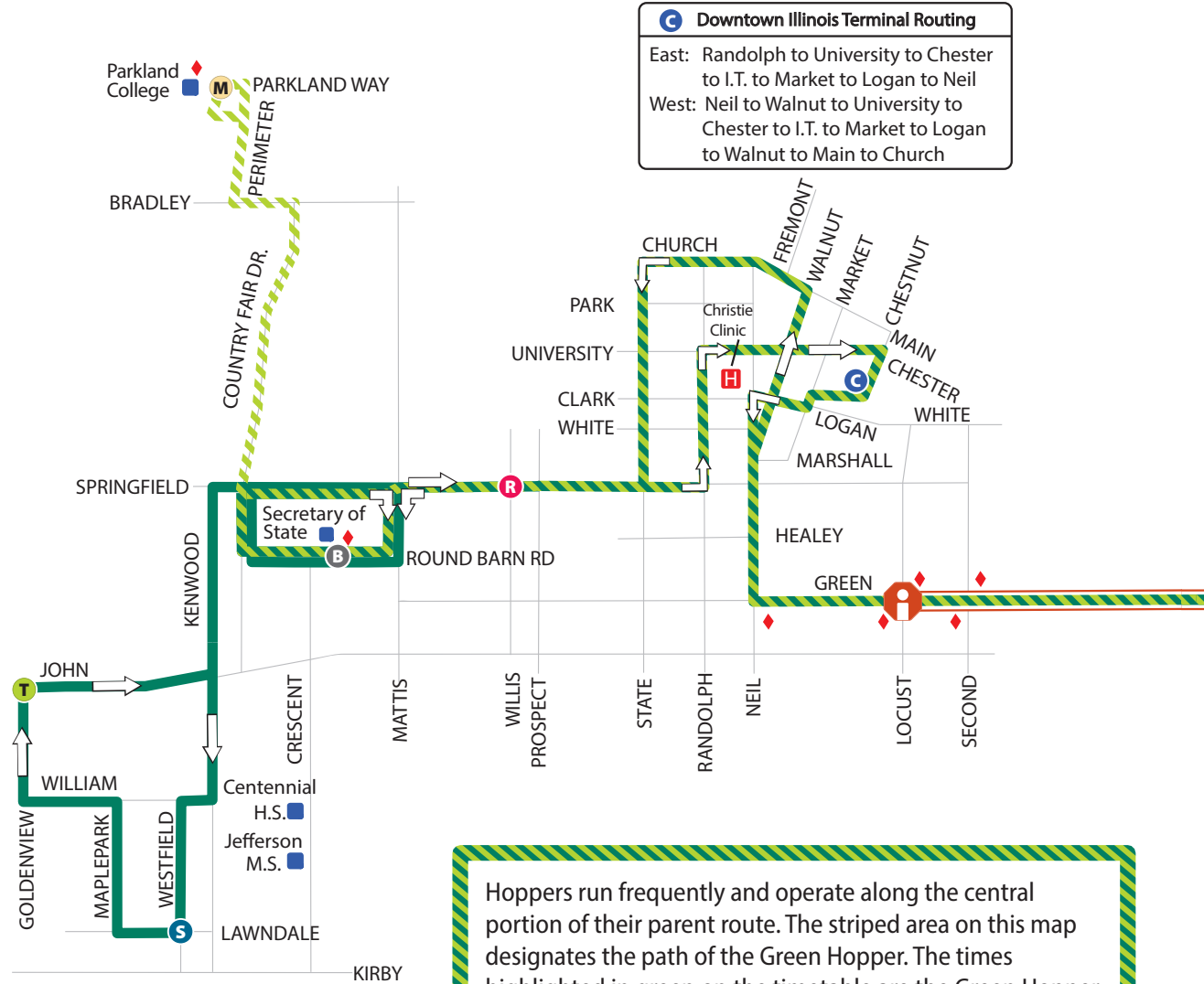
**Weekday**

**Evening**

**Saturday**

**Sunday**

Weekday  
Evening  
Saturday  
Sunday



Hoppers run frequently and operate along the central portion of their parent route. The striped area on this map designates the path of the Green Hopper. The times highlighted in green on the timetable are the Green Hopper trips. To distinguish the **Green** route from its shortened Green Hopper route, look for the "Hopper" designation on the destination sign of an operating bus as shown below.





# 5 Green Weekday

Weekday

Evening

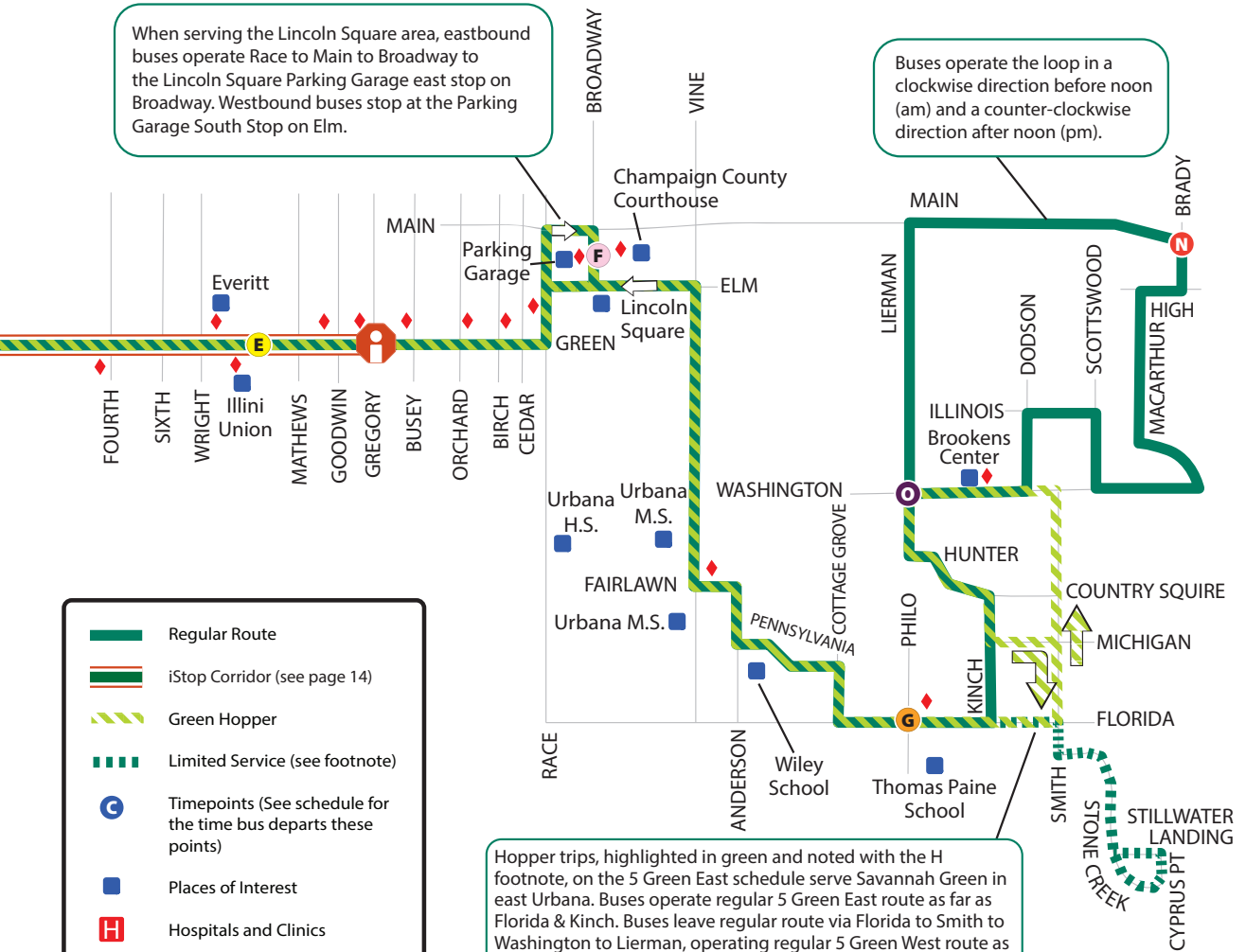
Saturday

Sunday



When serving the Lincoln Square area, eastbound buses operate Race to Main to Broadway to the Lincoln Square Parking Garage east stop on Broadway. Westbound buses stop at the Parking Garage South Stop on Elm.

Buses operate the loop in a clockwise direction before noon (am) and a counter-clockwise direction after noon (pm).



- Regular Route
- iStop Corridor (see page 14)
- Green Hopper
- Limited Service (see footnote)
- Timepoints (See schedule for the time bus departs these points)
- Places of Interest
- Hospitals and Clinics
- Shelters

Hopper trips, highlighted in green and noted with the H footnote, on the 5 Green East schedule serve Savannah Green in east Urbana. Buses operate regular 5 Green East route as far as Florida & Kinch. Buses leave regular route via Florida to Smith to Washington to Lierman, operating regular 5 Green West route as far as Kinch & Michigan, then operating via Michigan to Smith to Florida, resuming regular 5 Green West route at Florida & Kinch.

# 5 Green Express Weekday

 This route serves iStops.  
See page 14 for more info.

Weekday  
Evening  
Saturday  
Sunday

## East (AM)

<b>C</b> Curtis & Wynstone NE Corner	<b>H</b> Windsor & Cherry Hills SE Corner	<b>W</b> Duncan & Stoneybrook NW Far Side	<b>U</b> Kirby & Duncan SW Corner	<b>B</b> Round Barn Road North Side	<b>R</b> Springfield & Willis SW Corner	<b>E</b> Illini Union South Side Shelter	<b>F</b> Fourth & Gregory SW Far Side
<b>2530</b>	<b>2401</b>	<b>0411</b>	<b>0356</b>	<b>4568</b>	<b>3315</b>	<b>6451</b>	<b>1411</b>
6:36a	6:42a	6:44a	6:49a	6:56a	7:01a	7:10a	◇ 7:14a
<b>T</b> 7:05	<b>T</b> 7:14	7:16	7:21	7:32	<b>V</b> 7:37	<b>V</b> ◇ 7:48	
<b>T</b> 7:19	<b>T</b> 7:28	7:31	7:35	7:49	7:54	8:05	◇ 8:09
			<b>E</b> 7:55	<b>E</b> ◇ 8:05			
8:02	8:08	8:11	8:15	8:22	8:27	8:38	◇ 8:42
8:24	8:30	8:33	8:37	8:44	8:49	9:00	9:04

**E, F, T** See School Day/Route Footnotes on page 74.  
**V** This trip serves Vet-Med via Green to Lincoln to Vet-Med.  
 ◇ End of Route

## West (PM)

<b>X</b> Pennsylvania & Sixth NE Corner	<b>E</b> Illini Union North Side Shelter	<b>B</b> Round Barn Road North Side	<b>U</b> Kirby & Duncan NE Corner	<b>W</b> Duncan & Stoneybrook SW Corner	<b>H</b> Windsor & Cherry Hills SW Corner	<b>C</b> Curtis & Wynstone SW Corner
<b>2460</b>	<b>2115</b>	<b>4568</b>	<b>0356</b>	<b>0411</b>	<b>2401</b>	<b>2530</b>
2:20p	2:25p	<b>T</b> 2:40p	<b>T</b> 2:50p	<b>T</b> 2:56p	<b>T</b> 2:58p	<b>T</b> ◇ 3:07p
		<b>T</b> 3:33	<b>Q</b> 3:25	<b>Q</b> 3:30	<b>Q</b> 3:32	<b>Q</b> 3:41
			<b>T</b> 3:43	<b>T</b> 3:48	<b>T</b> 3:50	<b>T</b> ◇ 3:59
			<b>N</b> 2:50			
			<b>N</b> 3:25			
			<b>N</b> 3:27			
4:00	4:05	4:20	4:27	4:32	4:34	◇ 4:39
		<b>N</b> 3:33	<b>N</b> 3:38			
4:30	4:35	4:50	4:57	5:02	5:04	◇ 5:09
5:05	5:15	5:35	5:42	5:47	5:49	◇ 5:54
	<b>R</b> 5:45	6:00	6:07	6:12	6:14	◇ 6:19

**N, Q, T** See School Day/Route Footnotes on page 74.  
**R** This trip is continued from the regular 5 Green West. Trip does not serve South Campus. Please refer to the 5 Green West for exact route and schedule.  
 ◇ End of Route

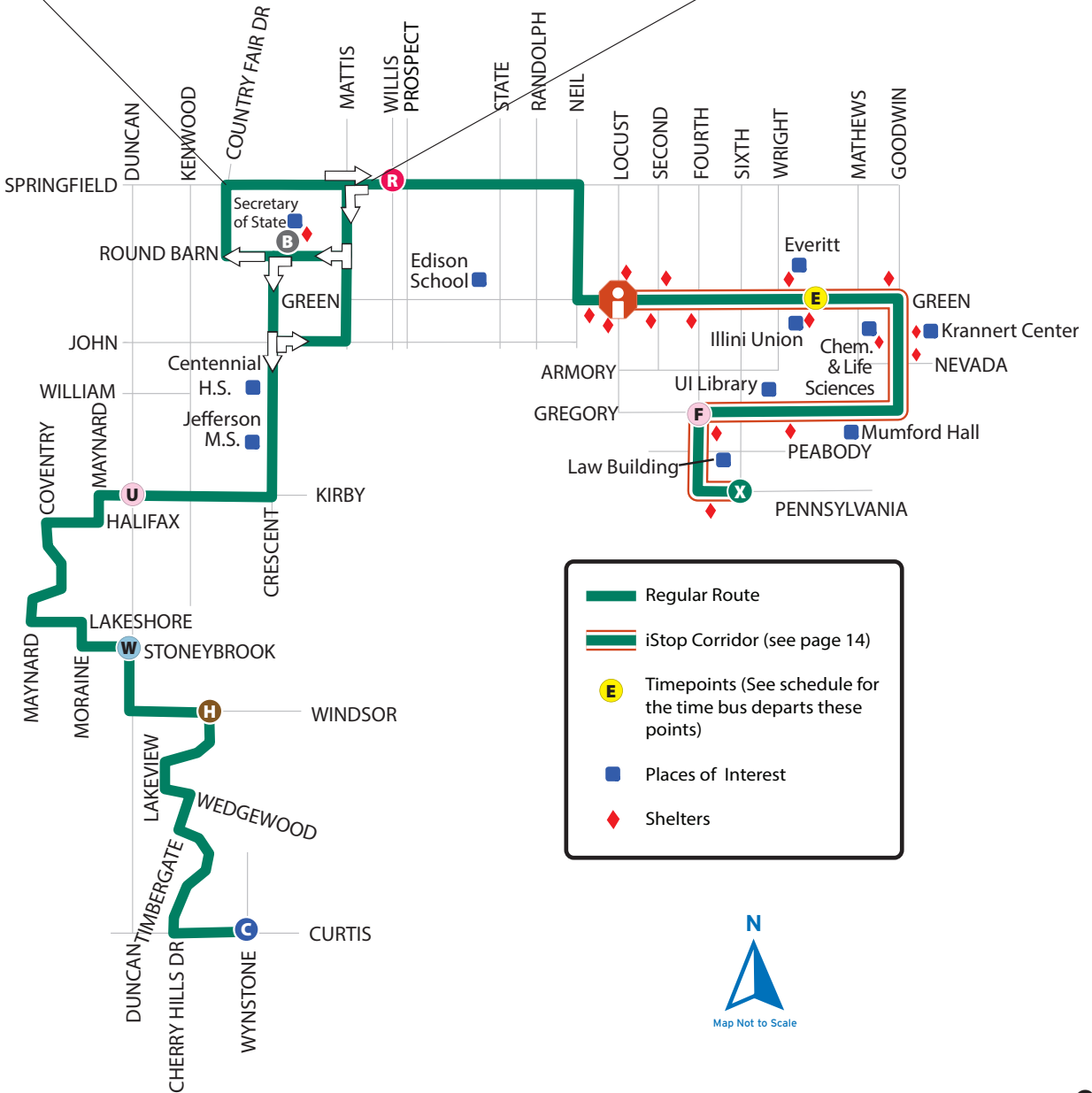
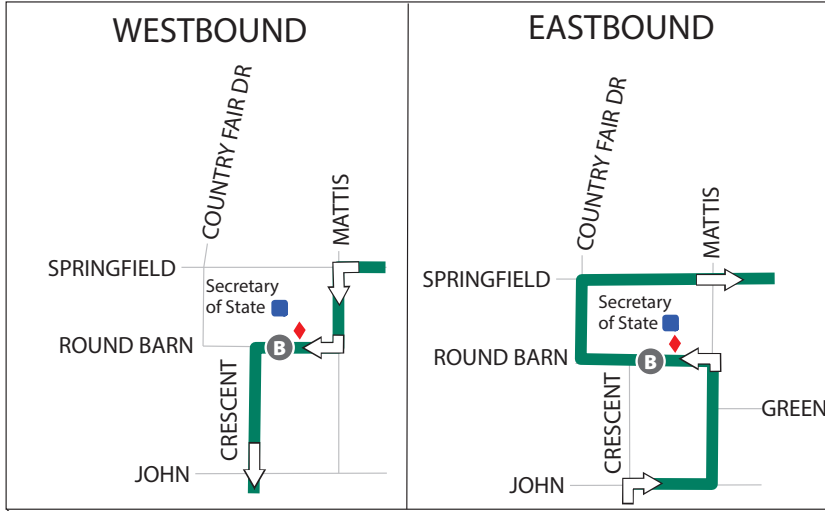
# 5 Green Express Weekday

Weekday

Evening

Saturday

Sunday





# 6 Orange Weekday

217.384.8188

Weekday  
Evening  
Saturday  
Sunday

West							
U.S. 150 & Dodson NE Far Side	Butzow & Lierman SE Corner	University & Cottage Grove NE Corner	Lincoln Square Courthouse	Park & Wright NE Corner	Illinois Terminal Platform B	Round Barn Road North Side	Plastipak
O	L	M	F	T	C	B	P
2634	2446	5343	5137	4255	6462	4568	3216
6:12a		6:17a	6:21a	6:29a	6:35	6:45	6:50a
			6:37	6:45	6:50	7:02	7:08
7:07		7:12	7:17	7:25	7:40	7:55	
7:27		<b>H 7:32</b>	<b>H 7:40</b>	<b>H 7:48</b>	<b>H ♦ 7:52</b>		
			7:55	8:03	8:07	8:24	
7:52		<b>H 7:57</b>	<b>H 8:10</b>	<b>H 8:18</b>	<b>H ♦ 8:22</b>		
8:13		8:18	8:25	8:33	8:37	8:54	
<b>U</b> 8:18		<b>U</b> 8:24					
			<b>H 8:40</b>	<b>H 8:48</b>	<b>H ♦ 8:52</b>		
8:35		8:48	8:55	9:03	9:07	9:24	
9:01		<b>H 9:06</b>	<b>H 9:10</b>	<b>H 9:18</b>	<b>H ♦ 9:22</b>		
		<b>M</b> 9:18	9:25	9:33	9:37	9:54	
9:31		<b>H 9:36</b>	<b>H 9:40</b>	<b>H 9:48</b>	<b>H ♦ 9:52</b>		
		<b>M</b> 9:48	9:55	10:03	10:07	10:24	
	9:58a	<b>H 10:02</b>	<b>H 10:10</b>	<b>H 10:18</b>	<b>H ♦ 10:22</b>		
		<b>M</b> 10:18	10:25	10:33	10:37	10:54	
	10:28	<b>H 10:32</b>	<b>H 10:40</b>	<b>H 10:48</b>	<b>H ♦ 10:52</b>		
		<b>M</b> 10:48	10:55	11:03	11:07	11:24	
	10:58	<b>H 11:02</b>	<b>H 11:10</b>	<b>H 11:18</b>	<b>H ♦ 11:22</b>		
		<b>M</b> 11:18	11:25	11:33	11:37	11:54	
	11:28	<b>H 11:32</b>	<b>H 11:40</b>	<b>H 11:48</b>	<b>H ♦ 11:52</b>		
		<b>M</b> 11:48	11:55	12:03p	12:07p	12:24p	
	11:58	<b>H 12:02p</b>	<b>H 12:10p</b>	<b>H 12:18</b>	<b>H ♦ 12:22</b>		
		<b>M</b> 12:18	12:25	12:33	12:37	12:54	
	12:28p	<b>H 12:32</b>	<b>H 12:40</b>	<b>H 12:48</b>	<b>H ♦ 12:52</b>		
		<b>M</b> 12:48	12:55	1:03	1:07	1:24	
	12:58	<b>H 1:02</b>	<b>H 1:10</b>	<b>H 1:18</b>	<b>H ♦ 1:22</b>		
		<b>M</b> 1:18	1:25	1:33	1:37	1:54	
	1:28	<b>H 1:32</b>	<b>H 1:40</b>	<b>H 1:48</b>	<b>H ♦ 1:52</b>		
		<b>M</b> 1:48	1:55	2:03	2:07	2:24	
	1:58	<b>H 2:02</b>	<b>H 2:10</b>	<b>H 2:18</b>	<b>H ♦ 2:22</b>		
		<b>M</b> 2:18	2:25	2:33	2:37	2:54	
	2:31p	<b>H 2:36</b>	<b>H 2:40</b>	<b>H 2:48</b>	<b>H ♦ 2:52</b>		
		<b>M</b> 2:48	2:55	3:03	3:07	3:24	
	3:01	<b>H 3:06</b>	<b>H 3:10</b>	<b>H 3:18</b>	<b>H ♦ 3:22</b>		
		<b>M</b> 3:18	3:25	3:33	3:37	3:54	
	3:31	<b>H 3:36</b>	<b>H 3:40</b>	<b>H 3:48</b>	<b>H ♦ 3:52</b>		
		<b>M</b> 3:48	3:55	4:03	4:07	4:24	
	4:01	<b>H 4:06</b>	<b>H 4:10</b>	<b>H 4:18</b>	<b>H ♦ 4:22</b>		
		<b>M</b> 4:18	4:25	4:33	4:37	4:54	
	4:31	<b>H 4:36</b>	<b>H 4:40</b>	<b>H 4:48</b>	<b>H ♦ 4:52</b>		
		<b>M</b> 4:48	4:55	5:03	5:07	5:24	
	5:01	<b>H 5:06</b>	<b>H 5:10</b>	<b>H 5:18</b>	<b>H ♦ 5:22</b>		
		<b>M</b> 5:18	5:25	5:33	5:37	5:54	
	5:40	5:46	5:50	6:00	6:05	6:25	6:35p
	6:15	6:21	6:25	6:33	6:40	6:00	7:10

**H** Orange shading denotes Orange Hopper trips operating between Illinois Terminal and University & Cottage Grove ONLY.

**M** These trips begin on the North side of 1101 E. University Ave.

**U** See School Day/Route Footnotes on page 74.

♦ End of Route

East

<b>P</b>	<b>B</b>	<b>O</b>	<b>C</b>	<b>E</b>	<b>F</b>	<b>M</b>	<b>L</b>	<b>O</b>
<b>Plastipak</b>	<b>Round Barn Road North Side</b>	<b>University &amp; Prospect SW Corner</b>	<b>Illinois Terminal Platform A</b>	<b>Church &amp; Orchard SW Corner</b>	<b>Lincoln Square Garage East</b>	<b>University &amp; Cottage Grove SW Corner</b>	<b>Butzow &amp; Lierman SE Corner</b>	<b>U.S. 150 &amp; Dodson NE Far Side</b>
3216	4568	1221	7534	3505	6514	5343	2446	2634
	6:20a	6:28a	6:35a	6:42a	6:46a	6:51a	6:09a 6:53 7:24	6:12a 7:05 7:27
6:55a	7:03	7:10	<b>H 7:15</b>	<b>H 7:23</b>	<b>GH</b> <b>7:28</b>			
7:15	7:23	7:32	7:25	7:34	7:40	7:45	7:47	7:52
			<b>H 7:40</b>	<b>H 7:48</b>	<b>H</b> <b>7:53</b>			
			7:55	8:01	8:05	8:08	8:10	<b>A 7:21</b> 8:13
	7:58	8:05	8:10	8:18	8:23	8:28	8:30	8:35
			<b>H 8:25</b>	<b>H 8:33</b>	<b>H</b> <b>8:38</b>			
	8:27	8:33	8:40	8:48	8:53	8:56	8:58	9:01
			<b>H 8:55</b>	<b>H 9:03</b>	<b>H</b> <b>9:08</b>	<b>H</b> <b>9:13</b>		
	8:57	9:03	9:10	9:18	9:23	9:26	9:28	9:31
			<b>H 9:25</b>	<b>H 9:33</b>	<b>H 9:38</b>	<b>H</b> <b>9:43</b>		
	9:27	9:33	9:40	9:48	9:53	9:56	9:57	
			<b>H 9:55</b>	<b>H 10:03</b>	<b>H 10:08</b>	<b>H</b> <b>10:13</b>		
	9:57	10:03	10:10	10:18	10:23	10:26	10:27	
			<b>H 10:25</b>	<b>H 10:33</b>	<b>H 10:38</b>	<b>H</b> <b>10:43</b>		
	10:27	10:33	10:40	10:48	10:53	10:56	10:57	
			<b>H 10:55</b>	<b>H 11:03</b>	<b>H 11:08</b>	<b>H</b> <b>11:13</b>		
	10:57	11:03	11:10	11:18	11:23	11:26	11:27	
			<b>H 11:25</b>	<b>H 11:33</b>	<b>H 11:38</b>	<b>H</b> <b>11:43</b>		
	11:27	11:33	11:40	11:48	11:53	11:56	11:57	
			<b>H 11:55</b>	<b>H 12:03p</b>	<b>H 12:08p</b>	<b>H</b> <b>12:13p</b>		
	11:57	12:03p	12:10p	12:18	12:23	12:26	12:27p	
			<b>H 12:25</b>	<b>H 12:33</b>	<b>H 12:38</b>	<b>H</b> <b>12:43</b>		
	12:27p	12:33	12:40	12:48	12:53	12:56	12:57	
			<b>H 12:55</b>	<b>H 1:03</b>	<b>H 1:08</b>	<b>H</b> <b>1:13</b>		
	12:57	1:03	1:10	1:18	1:23	1:26	1:27	
			<b>H 1:25</b>	<b>H 1:33</b>	<b>H 1:38</b>	<b>H</b> <b>1:43</b>		
	1:27	1:33	1:40	1:48	1:53	1:56	1:57	
			<b>H 1:55</b>	<b>H 2:03</b>	<b>H 2:08</b>	<b>H</b> <b>2:13</b>		
					<b>Y 2:20</b>		<b>Y</b> <b>2:40p</b> 2:31	
	1:57	2:03	2:10	2:18	2:23	2:26	2:28	
			<b>H 2:25</b>	<b>H 2:33</b>	<b>H 2:38</b>	<b>H</b> <b>2:43</b>		
	2:27	2:33	2:40	2:48	2:53	2:56	2:58	3:01
			<b>H 2:55</b>	<b>H 3:03</b>	<b>H 3:08</b>	<b>H</b> <b>3:13</b>		
					<b>Y 3:15</b>		<b>Y</b> <b>3:31</b> 3:31	
	2:57	3:03	3:10	3:18	3:23	3:26	3:28	
			<b>H 3:25</b>	<b>H 3:33</b>	<b>H 3:38</b>	<b>H</b> <b>3:43</b>		
	3:27	3:33	3:40	3:48	3:53	3:56	3:58	4:01
					<b>K 3:50</b>		<b>K</b> <b>4:11</b>	
			<b>H 3:55</b>	<b>H 4:03</b>	<b>H 4:08</b>	<b>H</b> <b>4:13</b>		
	3:57	4:03	4:10	4:18	4:23	4:26	4:28	4:31
			<b>H 4:25</b>	<b>H 4:33</b>	<b>H 4:38</b>	<b>H</b> <b>4:43</b>		
	4:27	4:33	4:40	4:48	4:53	4:56	4:58	5:01
			<b>H 4:55</b>	<b>H 5:03</b>	<b>H 5:08</b>	<b>H</b> <b>5:13</b>		
	4:57	5:03	5:10	5:19	5:30	5:33	5:35	5:40
			<b>H 5:30</b>	<b>H 5:43</b>	<b>H</b> <b>5:50</b>			
	5:33	5:40	5:50	5:59	6:05	6:08	6:10	6:15
			<b>H 6:30</b>	<b>H 6:38</b>	<b>H</b> <b>6:45</b>	6:45	6:45	6:45
6:40p	6:53	7:00	<b>H 7:05</b>	<b>H 7:13</b>	<b>H</b> <b>7:20</b>			
7:15	7:28	7:35	<b>H 7:45</b>	<b>H 7:53</b>	<b>H</b> <b>8:00</b>			

**H** Orange shading denotes Orange Hopper trips operating between Illinois Terminal and University & Cottage Grove ONLY.

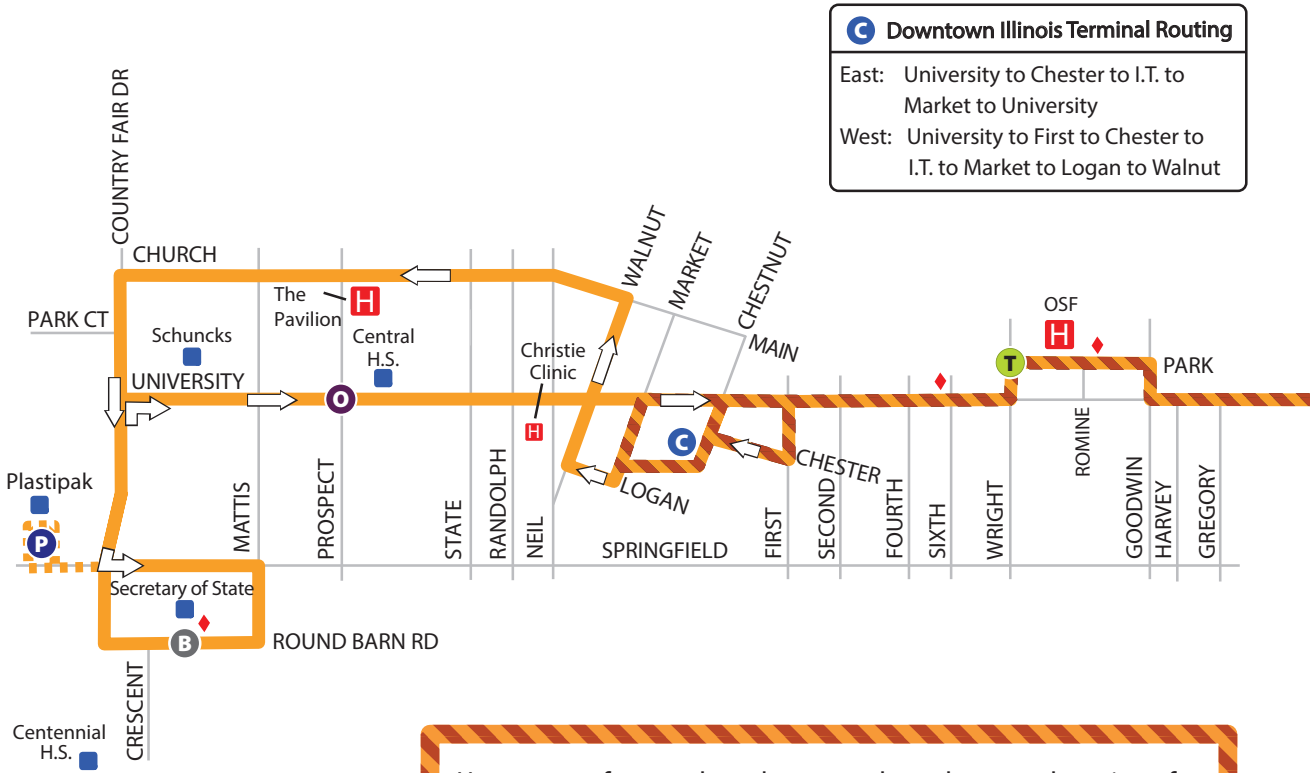
**G** This trip continues as a 5 Green East. Please refer to the 5 Green for exact route and schedule.

**K, Y, A** See School Day/Route Footnotes on page 74.

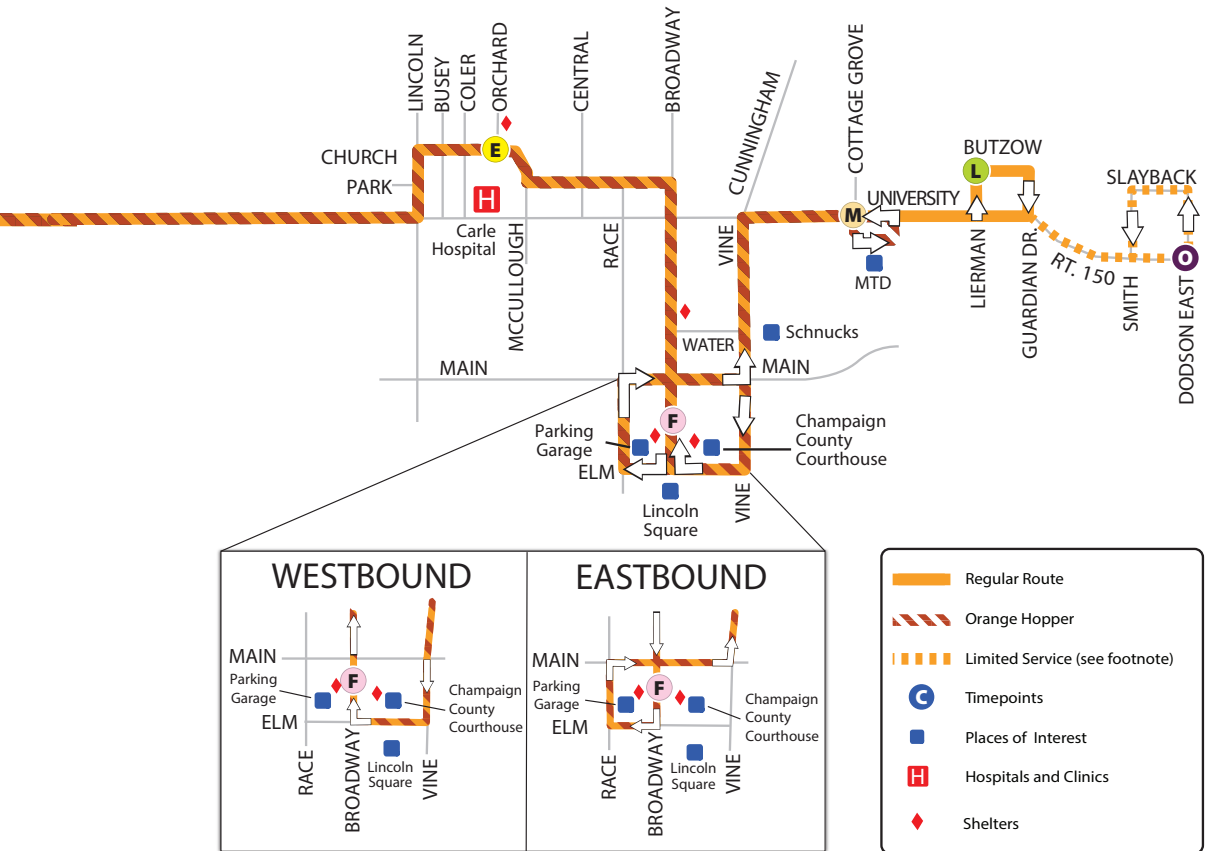
◆ End of Route

Weekday  
Evening  
Saturday  
Sunday

- Weekday
- Evening
- Saturday
- Sunday



Hoppers run frequently and operate along the central portion of their parent route. The striped area on this map designates the path of the Orange Hopper. The times highlighted on the timetable are the Orange Hopper trips. To distinguish the **Orange** route from its shortened Orange Hopper route, look for the "Hopper" designation on the destination sign of an operating bus.



Weekday  
Evening  
Saturday  
Sunday

West							
Urbana Walmart <b>R</b>	Main & Brady North Side <b>N</b>	Lincoln Square Courthouse <b>F</b>	Park & Wright NE Corner <b>T</b>	Fifth & Beardsley NW Corner <b>S</b>	Illinois Terminal Platform B <b>C</b>	Bradley & McKinley SE Corner <b>J</b>	Parkland College Main Stop <b>M</b>
0127	6357	5137	4255	2054	6462	7503	3534
	6:06a	6:14a	6:22a	6:27a	6:35a	6:41a	6:47a
				<b>J</b> 7:05			
6:48a	6:50	6:58	7:06	7:11	7:17	7:23	7:30
7:04	7:06	7:15	7:23	7:29	7:40	7:47	7:56
				<b>N</b> 7:35			
7:28	7:30	7:40	7:48	7:53	8:00	8:07	8:15
8:10	8:12	8:20	8:28	8:33	8:40	8:47	8:55
8:40	8:42	8:50	8:58	9:03	9:10	9:17	9:25
9:00	9:03	9:10	9:20	9:25	9:33	9:42	9:50
9:30	9:33	9:40	9:50	9:55	10:03	10:12	10:20
10:00	10:03	10:10	10:20	10:25	10:33	10:42	10:50
10:30	10:33	10:40	10:50	10:55	11:03	11:12	11:20
10:50	10:53	11:00	11:10	11:15	11:23	11:32	11:40
11:20	11:23	11:30	11:40	11:45	11:53	12:02p	12:10p
11:50	11:53	12:00p	12:10p	12:15p	12:23p	12:32	12:40
12:20p	12:23p	12:30	12:40	12:45	12:53	1:02	1:10
12:40	12:43	12:50	1:00	1:05	1:13	1:22	1:30
1:10	1:13	1:20	1:30	1:35	1:43	1:52	2:00
1:40	1:43	1:50	2:00	2:05	2:13	2:22	2:30
2:10	2:13	2:20	2:30	2:35	2:43	2:52	3:00
						<b>V</b> 2:58	
2:40	2:43	<b>T</b> 2:29	<b>T</b> 2:34	<b>T</b> 2:37		3:22	3:30
		2:50	3:00	3:05	3:13		
3:10	3:13	3:20	3:30	3:35	3:43	<b>Q</b> 3:33	<b>Q</b> 3:40
		<b>T</b> 3:29	<b>T</b> 3:34	<b>T</b> 3:37		3:52	4:00
		<b>F</b> 3:40	<b>F</b> 3:48	<b>F</b> 3:53			
3:40	3:43	3:50	4:00	4:05	4:13	4:22	4:30
4:10	4:13	4:20	4:30	4:35	4:43	4:52	5:00
4:40	4:43	4:50	5:00	5:05	5:13	5:22	5:30
5:10	5:13	5:20	5:30	5:35	5:43	5:52	6:00
5:40	5:43	5:50	6:00	6:05	6:13	6:22	6:30
6:10	6:13	6:20	6:30	6:35	6:43	6:52	<b>L</b> 7:00
6:40	6:43	<b>L</b> 6:50					

**F, J, N, Q, V, T** See School Day/Route Footnotes on page 74.

**L** Weekday evenings, this trip continues as the 70 Grey Evening. Please refer to the 70 Grey Evening for exact route and schedule.

◆ End of Route

East							
Parkland College Main Stop	Bradley & McKinley SW Corner	Illinois Terminal Platform A	Fifth & Beardsley SE Corner	Park & Wright SE Far Side	Lincoln Square Garage East	Main & Brady SW Corner	Urbana Walmart
M	J	C	S	T	F	N	R
3534	7503	7534	2054	4255	6514	6357	0127
6:50a	6:56a	6:35a	6:41a	6:46a	6:54a	7:01a	7:04a
		7:05	7:11	7:16	7:24	7:31	7:34
<b>E</b> 7:15	<b>E</b> 7:25	7:40	<b>T</b> 7:30	<b>T</b> 7:34	<b>T</b> 7:40		
7:40	7:49	8:00	7:46	7:52	8:00	8:07	8:10
			8:06	8:11	8:19	8:26	8:29
			<b>M</b> 8:10				
8:00	8:09	8:20	8:26	8:31	8:39	8:46	8:49
8:30	8:38	8:50	8:56	9:01	9:10	9:17	9:20
9:00	9:08	9:20	9:26	9:31	9:40	9:47	9:50
9:30	9:38	9:50	9:56	10:01	10:10	10:17	10:20
9:50	9:58	10:10	10:16	10:21	10:30	10:37	10:40
10:20	10:28	10:40	10:46	10:51	11:00	11:07	11:10
10:50	10:58	11:10	11:16	11:21	11:30	11:37	11:40
11:20	11:28	11:40	11:46	11:51	12:00p	12:07p	12:10p
11:40	11:48	12:00p	12:06p	12:11p	12:20	12:27	12:30
12:10p	12:18p	12:30	12:36	12:41	12:50	12:57	1:00
12:40	12:48	1:00	1:06	1:11	1:20	1:27	1:30
1:10	1:18	1:30	1:36	1:41	1:50	1:57	2:00
1:40	1:48	2:00	2:06	2:11	2:20	2:27	2:30
2:10	2:18	2:30	2:36	2:41	2:50		
			<b>D</b> 2:58				
		<b>S</b> 2:55	<b>S</b> 3:01				
2:40	2:48	3:00	3:06	3:11	3:20	3:27	3:30
		<b>K</b> 3:25					
3:10	3:18	3:30	3:36	3:41	3:50	3:57	4:00
	<b>C</b> 3:45						
3:40	3:48	4:00	4:06	4:11	4:20	4:27	4:30
4:10	4:18	4:30	4:36	4:41	4:50	4:57	5:00
4:40	4:48	5:00	5:06	5:11	5:20	5:27	5:30
5:10	5:18	5:30	5:36	5:41	5:50	5:57	6:00
5:40	5:48	6:00	6:06	6:11	6:20	6:27	6:30
6:10	6:18	6:30	6:36	6:41	6:50	6:57	<b>L</b> 7:00
6:40	6:48	7:00	7:06	7:11	7:20	7:27	<b>L</b> 7:30

**C, T, D, E, K, S** See School Day/Route Footnotes on page 75.

**L** Weekday evenings, this trip continues as the 70 Grey Evening. Please refer to the 70 Grey Evening for exact route and schedule.

**M** On school days only this trip serves Urbana Middle School. Leaves regular route at Romine & Beech via Fairview & Goodwin, and again at University & Broadway via University to Vine.

◆ End of Route

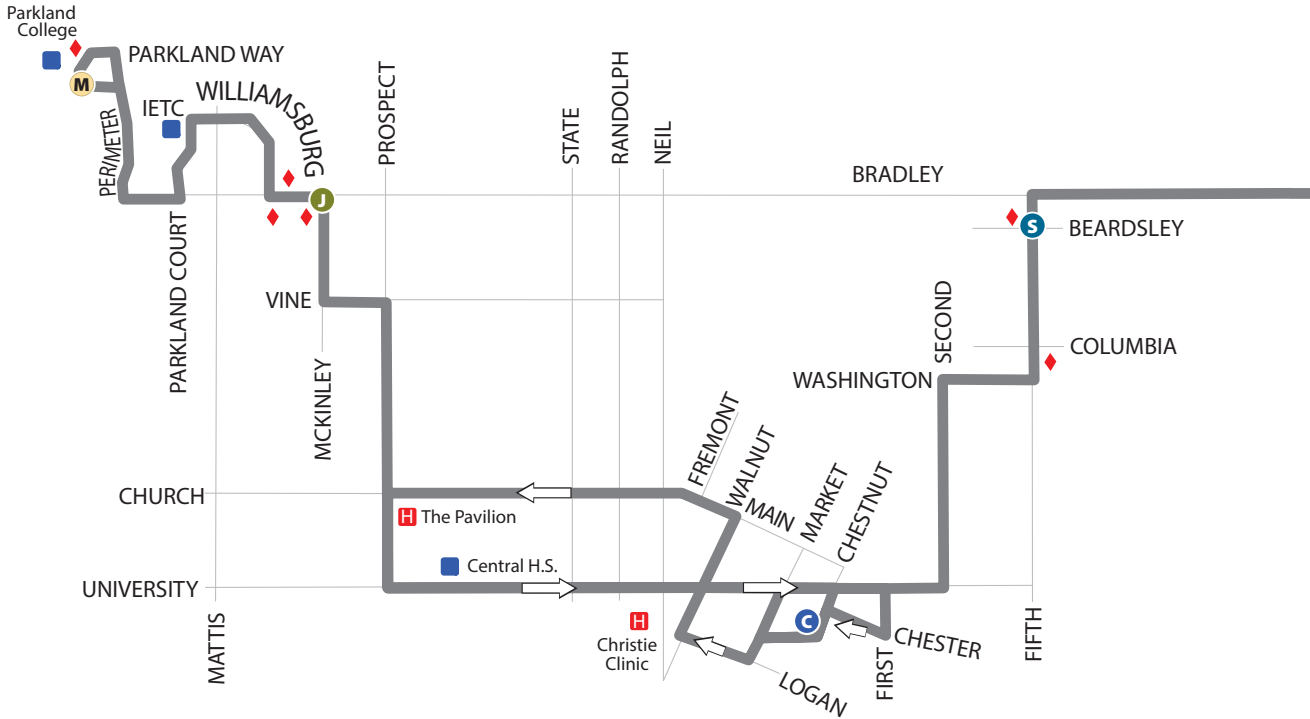
Weekday

Evening

Saturday

Sunday

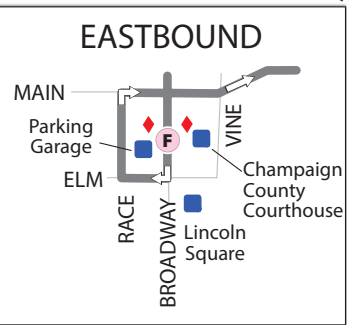
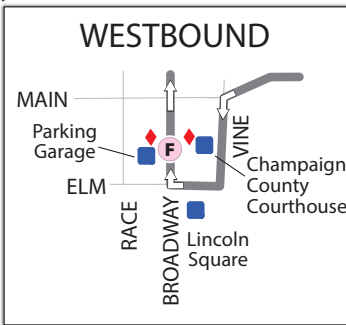
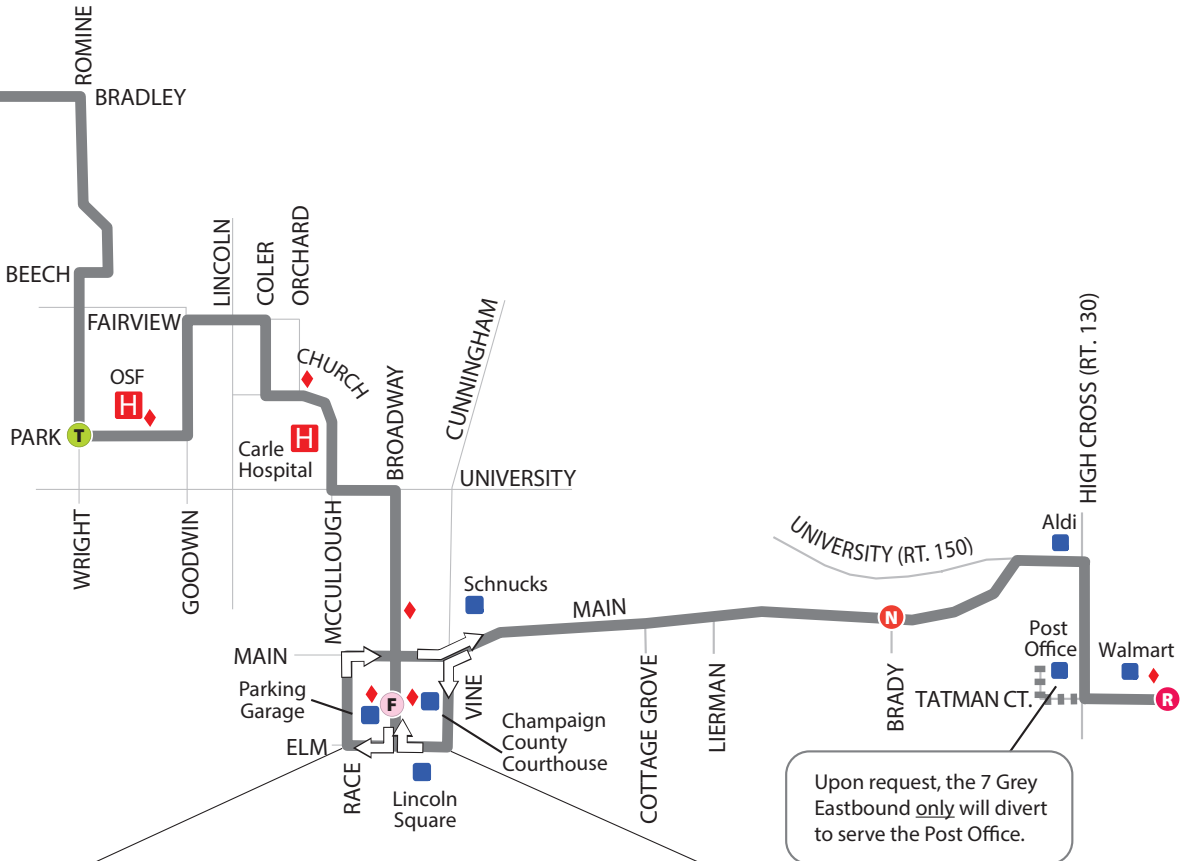
- Weekday
- Evening
- Saturday
- Sunday



**C Downtown Illinois Terminal Routing**

East: University to Chester to I.T.  
to Market to University


West: University to First to Chester to I.T.  
to Market to Logan to Walnut



	Regular Route
	Limited Service (see footnote)
	Timepoints (See schedule for the time bus departs these points)
	Places of Interest
	Hospitals and Clinics
	Shelters



# 8 Bronze Weekday

 This route serves iStops. See page 14 for more info.

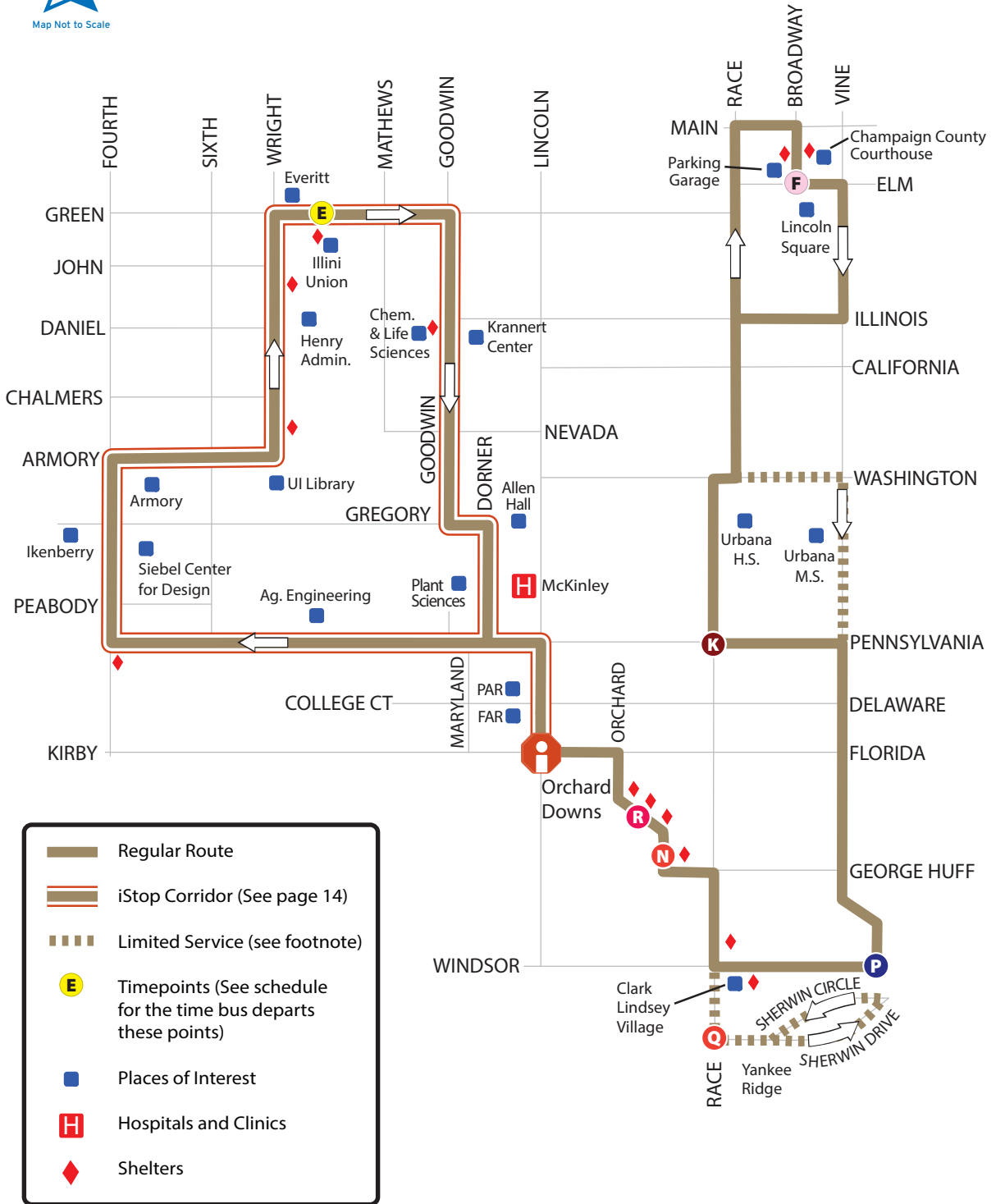
Weekday  
Evening  
Saturday  
Sunday

West						East					
Lincoln Square Garage East	Pennsylvania & Race NW Corner	Windsor & Vine NW Corner	Race & Sherwin SE Far Side	Orchard Downs South Shelter	Illini Union South Shelter	Illini Union South Shelter	Orchard Downs North Shelter	Race & Sherwin SE Far Side	Windsor & Vine NE Far Side	Pennsylvania & Race NE Corner	Lincoln Square Garage East
F	K	P	Q	N	E	E	R	Q	P	K	F
5137	5714	5295	0443	7317	6451	6451	3214	0443	5295	5714	6514
6:14a	6:18a	6:23a		<b>O</b> 6:28a							
6:53	6:57	7:02	7:05a	7:13	7:26a	7:26a	7:36a	7:42a	7:48a	7:53a	7:58a
7:24	7:28	7:32		<b>O</b> 7:36			<b>M</b> 8:05	<b>M</b> 8:12	<b>M</b> 8:16	◇ 8:22	
7:58	8:02	8:07	8:10	8:18	8:33	8:33	8:44		8:48	8:53	8:57
8:33	8:37	8:42	8:45	8:53	◇ 9:06						
9:06	9:10	9:15	9:18	9:26	9:39	9:39	9:49		9:54	9:59	10:03
10:09	10:13	10:18		10:21	10:34	10:34	10:44		10:49	10:54	10:58
11:09	11:13	11:18		11:21	11:34	11:34	11:44		11:49	11:54	11:58
12:09p	12:13p	12:18p		12:21p	12:34p	12:34p	12:44p		12:49p	12:54p	12:58p
1:09	1:13	1:18		1:21	1:34	1:34	1:44		1:49	1:54	1:58
1:58	2:02	2:07		2:10	◇ 2:23					<b>U</b> 3:20	<b>U</b> ◇ 3:25
2:30	2:34	2:39	2:42p	2:50	3:03	3:03	3:13	3:19p	3:25	3:30	3:35
						3:44	3:54	4:00	4:06	4:11	4:15
<b>C</b> 3:40	<b>C</b> 3:44	3:49	3:52	4:00	4:13	4:13	4:23	4:29	4:35	4:40	◇ 4:44
4:19	4:23	4:28		4:31	4:44	4:44	4:54	5:00	5:06	5:11	5:16
					<b>P</b> 5:11	<b>P</b> 5:11	5:22	5:28	5:32	5:37	5:42
5:20	5:24	5:29		5:32	5:45	5:45	5:56		6:00	6:05	◇ 6:10
5:48	5:52	5:57		6:00	6:13	6:13	6:24		6:28	6:33	◇ 6:38

- C** On School Days this trip departs Lincoln Square at 3:35pm and diverts to Urbana Middle School.
- M** See School Day/Route Footnotes on page 74.
- O** These trips continue as the 12 Teal West. Please refer to the 12 Teal for exact route and schedule.
- P** This trip begins at Pennsylvania & Dorner at 5:00pm.
- U** On school days only this trip serves Urbana High School. If passengers are aboard in Downtown Urbana, trip will continue as 7 Grey Westbound as far as Romine & Bradley.
- ◇ End of Route




Map Not to Scale



Weekday  
Evening  
Saturday  
Sunday

# 9A Brown Weekday

 This route serves iStops.  
See page 14 for more info.

A: Clockwise (Parkland to Campus to Southwood to Parkland)

Weekday  
Evening  
Saturday  
Sunday

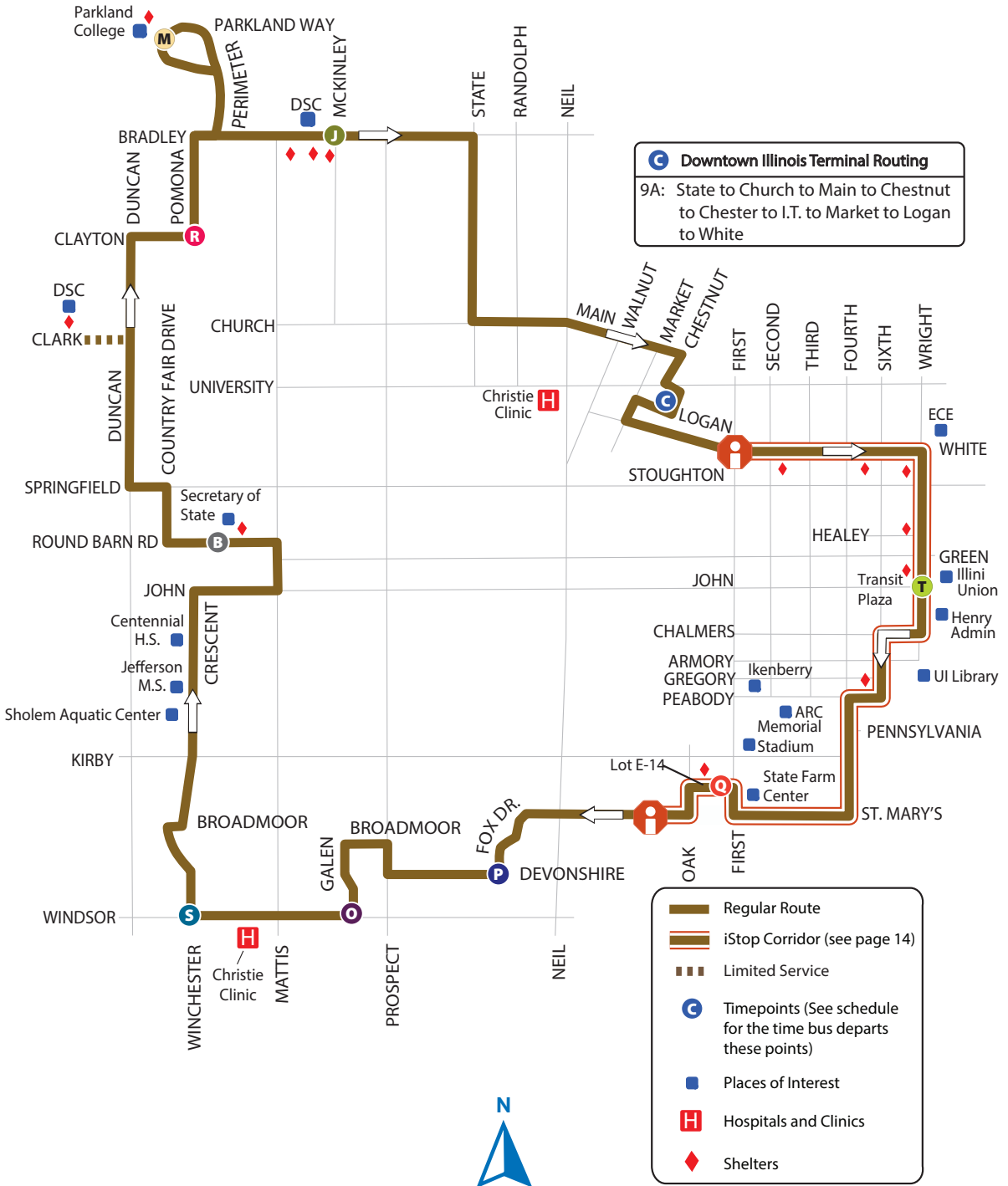
	<b>M</b> Parkland College Main Stop	<b>J</b> Bradley & McKinley SW Corner	<b>C</b> Illinois Terminal Platform A	<b>T</b> Transit Plaza NW Platform	<b>O</b> Lot E-14 North Shelter	<b>P</b> Fox & Devonshire NW Corner	<b>O</b> Windsor & Galen NW Corner	<b>S</b> Windsor & Winchester NE Corner	<b>B</b> Round Barn Road North Side	<b>R</b> Clayton & Pomona SW Corner	<b>M</b> Parkland College Main Stop
	3534	7503	7534	3520	3513	3112	7339	3511	4568	3360	3534
									6:11a	6:16a	6:19a
									6:37	6:42	6:45
6:19a	6:23a	6:35a	6:45a	6:51a	6:54a	6:59a	7:01a	7:11	7:16	7:19	
									<b>C</b> 7:20	7:44	7:48
6:45	6:50	7:00	7:07	7:14	7:19	7:25	7:28	7:38	8:19	8:26	8:30
7:19	7:24	7:40	7:48	7:56	8:01	8:06	8:09	<b>D</b> 8:19	<b>D</b> 8:49	8:57	9:01
7:55	8:01	8:11	8:19	8:27	8:31	8:37	8:40	<b>D</b> 8:49	<b>D</b> 9:29	9:37	9:41
8:35	8:41	8:51	8:59	9:07	9:11	9:17	9:20	<b>D</b> 9:29	10:00	10:06	10:10
9:05	9:11	9:21	9:29	9:37	9:41	9:47	9:50	10:40	10:46	10:50	
9:45	9:51	10:01	10:09	10:17	10:21	10:27	10:30	11:00	11:10	11:16	11:20
10:15	10:21	10:31	10:39	10:47	10:51	10:57	11:00	11:50	11:56	12:00p	
10:55	11:01	11:11	11:19	11:27	11:31	11:37	11:40	12:10p	12:19p	12:27p	12:31
11:25	11:31	11:41	11:49	11:57	12:01p	12:07p	12:10p	<b>D</b> 12:19p	1:00	1:06	1:10
12:05p	12:11p	12:21p	12:29p	12:37p	12:41	12:47	12:50	1:30	1:36	1:40	
12:35	12:41	12:51	12:59	1:07	1:11	1:17	1:20	2:10	2:16	2:20	
1:15	1:21	1:31	1:39	1:47	1:51	1:57	2:00	2:47	2:53	2:57	
1:45	1:51	2:01	2:09	2:17	2:22						
							<b>E</b> 3:01				
							<b>R</b> 3:06				
2:25	2:31	2:41	2:49	2:57	3:01	3:07	3:10	<b>D</b> 3:19	3:27	3:31	
2:58	3:04	3:14	3:21	3:29	3:33	3:39	3:42	3:52	3:58	4:02	
3:40	3:46	3:56	4:04	4:12	4:16	4:22	4:25	4:35	4:41	4:45	
4:10	4:16	4:26	4:34	4:42	4:46	4:52	4:55	5:05	5:11	5:15	
4:50	4:56	5:06	5:14	5:22	5:26	5:32	5:35	5:45	5:51	5:55	
5:20	5:26	5:36	5:44	5:52	5:56	6:02	6:05	6:15	6:21	6:25	
6:00	6:06	6:16	6:24	6:32	6:36	6:42	6:45	6:55	7:01	7:05	
6:28	6:34	6:44	<b>X</b> 6:52								
7:08	7:14	7:24	<b>X</b> 7:32								

**E, R, C** See School Day/Route Footnotes on page 75.


**D** This trip serves the Clark Road DSC facility. Trips serving the Clark Road facility leave regular route at Duncan & Clark via Clark to DSC to Duncan to Clark to Duncan to regular 9A Brown.

**X** If passengers are still aboard, these trips will operate as far as Fourth & Kirby following the regular 9A Brown route.

◆ End of Route



# 9B Brown Weekday

 This route serves iStops.  
See page 14 for more info.

B: Counter-clockwise (Parkland to Southwood to Campus to Parkland)

Weekday  
Evening  
Saturday  
Sunday

	<b>M</b> Parkland College Main Stop	<b>R</b> Clayton & Pomona NW Corner	<b>B</b> Round Barn Road North Side	<b>S</b> Windsor & Winchester NW Corner	<b>O</b> Windsor & Galen NE Far Side	<b>Q</b> Lot E-14 South Shelter	<b>T</b> Transit Plaza NE Platform	<b>C</b> Illinois Terminal Platform B	<b>J</b> Bradley & McKinley NE Corner	<b>M</b> Parkland College Main Stop
	3534	1625	4568	3511	7339	3513	6263	6462	7503	3534
			6:16a	6:23a	6:25a	6:35a	<b>V</b> 6:29a	6:35a	6:40a	◇ 6:45a
							6:45	6:51	7:00	7:05
							6:58	7:06	7:15	7:20
			7:01	7:09	7:11	7:22	7:27	7:40	7:50	7:56
				<b>W</b> 7:23						
7:05a	7:08a	7:15	7:24	7:28	7:42	7:50	7:59	8:09	◇ 8:15	
7:25	7:28	7:35	7:45	7:48	8:10	8:18	8:27	8:37	8:43	
8:00	<b>C</b> 8:03	8:14	8:24	8:28	8:40	8:48	8:57	9:07	9:13	
8:45	8:49	8:58	9:07	9:10	9:21	9:29	9:38	9:48	9:54	
9:20	9:24	9:33	9:42	9:45	9:56	10:04	10:13	10:23	10:29	
9:55	9:59	10:08	10:17	10:20	10:31	10:39	10:48	10:58	11:04	
10:30	10:34	10:43	10:52	10:55	11:06	11:14	11:23	11:33	11:39	
11:05	11:09	11:18	11:27	11:30	11:41	11:49	11:58	12:08p	12:14p	
11:40	11:44	11:53	12:02p	12:05p	12:16p	12:24p	12:33p	12:43	12:49	
12:15p	<b>C</b> 12:19p	12:28p	12:37	12:40	12:51	12:59	1:08	1:18	1:24	
12:49	12:53	1:02	1:11	1:14	1:25	1:33	1:42	1:52	1:58	
1:29	1:33	1:42	1:51	1:54	2:05	2:13	2:22	2:32	2:38	
								<b>E</b> 2:57		
1:59	2:03	2:12	2:21	2:24	2:35	2:43	2:52	3:02	3:08	
								<b>F</b> 3:09		
2:39	2:43	2:52	3:07	3:10	3:21	3:29	3:38	3:48	3:54	
	<b>E</b> 3:03									
3:09	<b>C</b> 3:13	3:22	3:37	3:40	3:51	3:59	4:08	4:18	4:24	
	<b>F</b> 3:17									
3:55	3:59	4:08	4:17	4:20	4:31	4:39	4:48	4:58	5:04	
4:25	4:29	4:38	4:47	4:50	5:01	5:09	5:18	5:28	5:34	
5:10	5:14	5:23	5:32	5:35	5:46	5:54	6:03	6:13	6:19	
5:40	5:44	5:53	6:02	6:05	6:16	6:24	6:33	6:43	6:49	
6:25	6:29	6:38	6:47	6:50	7:01	◇ 7:09				
6:50	6:54	7:03	7:12	7:15	7:26	◇ 7:34				

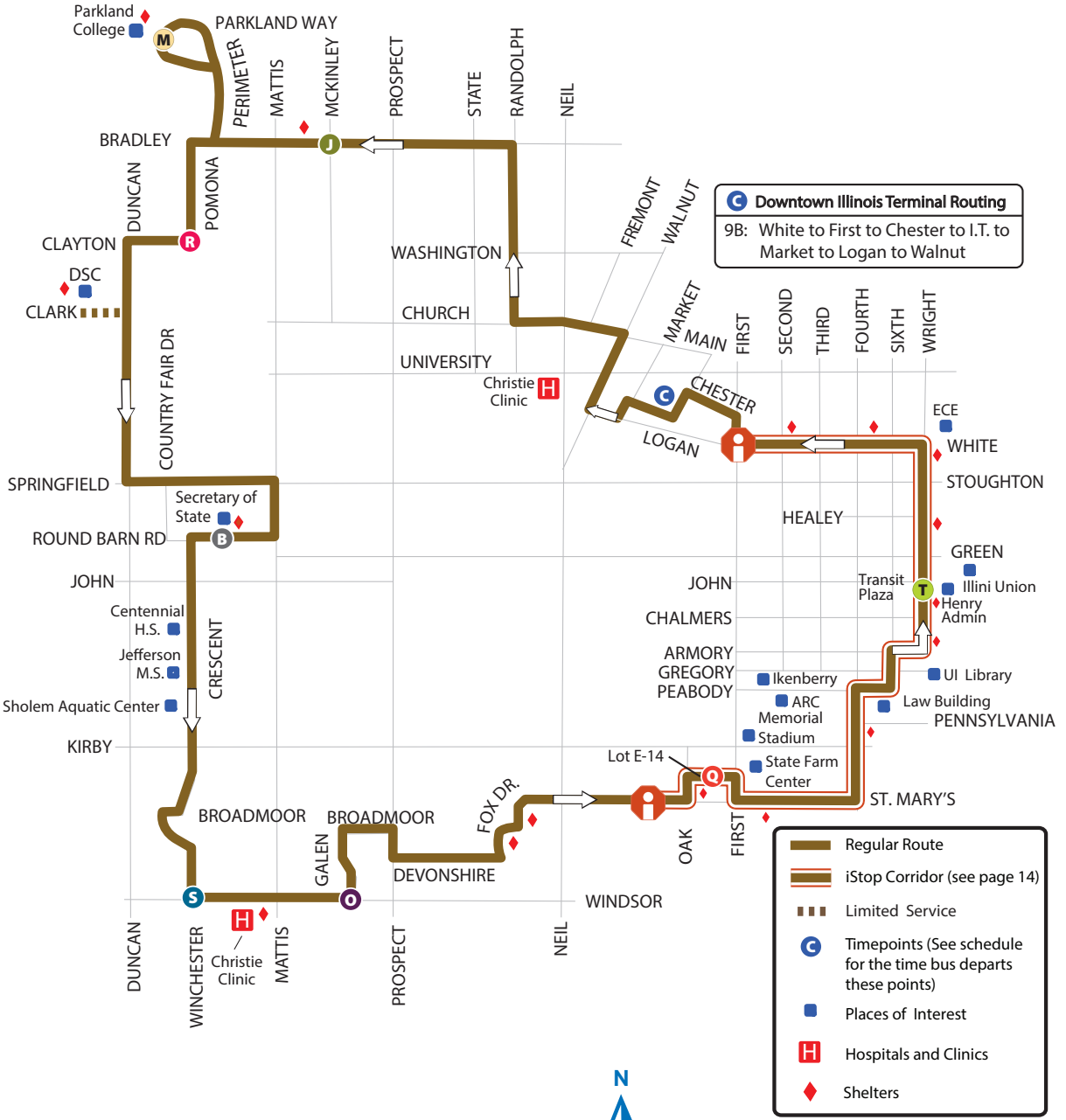
**C** This trip serves Clark & Duncan area via Duncan to Clark, then west on Clark to DSC and turn around to Duncan to Springfield to regular route.

**E, F, W** See School Day/Route Footnotes on page 74.


**V** This trip is continued from the 22 Illini. Please refer to the 22 Illini for exact routes and schedule.

◇ End of Route

Weekday  
Evening  
Saturday  
Sunday



# 10 Gold Weekday

 This route serves iStops.  
See page 14 for more info.

Weekday

Evening

Saturday


Sunday

West

	<b>B</b> Perkins & Eastern SE Corner	<b>J</b> Town & Country Apts. North Side	<b>F</b> Lincoln Square Garage South	<b>P</b> Chemical & Life Sciences	<b>Q</b> Lot E-14 South Shelter	<b>K</b> Prospect & Kirby NW Far Side	<b>M</b> Devonshire & Mayfair SW Corner
	5141	6603	2571	6242	3513	5725	3102
	6:18a	6:20a	6:29a	6:36a	6:43a	6:16a	6:22a
	6:55	7:00	6:47	6:54	7:05	6:50	6:58
	<b>E</b> 7:24	<b>E</b> 7:26	7:07	7:14	7:33	7:12	7:20
	7:28	7:30	7:40	7:47	8:03	7:40	7:48
	7:50	7:55	<b>H</b> 8:04	<b>H</b> 8:11	<b>H</b> 8:18	8:10	8:18
	<b>U</b> 8:11	<b>U</b> 8:13					
			8:14	8:21	8:28	8:35	8:43
			<b>H</b> 8:24	<b>H</b> 8:31	<b>H</b> 8:38		
	8:20	8:25	<b>H</b> 8:34	<b>H</b> 8:41	<b>H</b> 8:48		
			8:44	8:51	8:58	9:05	9:13
			<b>H</b> 8:54	<b>H</b> 9:01	<b>H</b> 9:08		
	8:50	8:55	<b>H</b> 9:04	<b>H</b> 9:11	<b>H</b> 9:18		
			9:14	9:21	9:28	9:35	9:43
			<b>H</b> 9:24	<b>H</b> 9:31	<b>H</b> 9:38		
	9:20	9:25	<b>H</b> 9:34	<b>H</b> 9:41	<b>H</b> 9:48		
			9:44	9:51	9:58	10:05	10:13
			<b>H</b> 9:54	<b>H</b> 10:01	<b>H</b> 10:08		
	9:50	9:55	<b>H</b> 10:04	<b>H</b> 10:11	<b>H</b> 10:18		
			10:14	10:21	10:28	10:35	10:43
			<b>H</b> 10:24	<b>H</b> 10:31	<b>H</b> 10:38		
	10:20	10:25	<b>H</b> 10:34	<b>H</b> 10:41	<b>H</b> 10:48		
			10:44	10:51	10:58	11:05	11:13
			<b>H</b> 10:54	<b>H</b> 11:01	<b>H</b> 11:08		
	10:50	10:55	<b>H</b> 11:04	<b>H</b> 11:11	<b>H</b> 11:18		
			11:14	11:21	11:28	11:35	11:43
			<b>H</b> 11:24	<b>H</b> 11:31	<b>H</b> 11:38		
	11:20	11:25	<b>H</b> 11:34	<b>H</b> 11:41	<b>H</b> 11:48		
			11:44	11:51	11:58	12:05p	12:13p
			<b>H</b> 11:54	<b>H</b> 12:01p	<b>H</b> 12:08p		
	11:50	11:55	<b>H</b> 12:04p	<b>H</b> 12:11	<b>H</b> 12:18		
			12:14	12:21	12:28	12:35	12:43
			<b>H</b> 12:24	<b>H</b> 12:31	<b>H</b> 12:38		
	12:20p	12:25p	<b>H</b> 12:34	<b>H</b> 12:41	<b>H</b> 12:48		
			12:44	12:51	12:58	1:05	1:13
			<b>H</b> 12:54	<b>H</b> 1:01	<b>H</b> 1:08		
	12:50	12:55	<b>H</b> 1:04	<b>H</b> 1:11	<b>H</b> 1:18		
			1:14	1:21	1:28	1:35	1:43
			<b>H</b> 1:24	<b>H</b> 1:31	<b>H</b> 1:38		
	1:20	1:25	<b>H</b> 1:34	<b>H</b> 1:41	<b>H</b> 1:48		
			1:44	1:51	1:58	2:05	2:13
			<b>H</b> 1:54	<b>H</b> 2:01	<b>H</b> 2:08		
	1:50	1:55	<b>H</b> 2:04	<b>H</b> 2:11	<b>H</b> 2:18		
			2:14	2:21	2:28	2:35	2:43
			<b>H</b> 2:24	<b>H</b> 2:31	<b>H</b> 2:38		
	2:20	2:25	<b>H</b> 2:34	<b>H</b> 2:41	<b>H</b> 2:48		
			2:44	2:51	2:58	3:05	3:13
			<b>H</b> 2:54	<b>H</b> 3:01	<b>H</b> 3:08		
	2:50	2:55	<b>H</b> 3:04	<b>H</b> 3:11	<b>H</b> 3:18		
			3:14	3:21	3:28	3:35	3:43
			<b>H</b> 3:24	<b>H</b> 3:31	<b>H</b> 3:38		
	3:20	3:25	<b>H</b> 3:34	<b>H</b> 3:41	<b>H</b> 3:48		
			3:44	3:51	3:58	4:05	4:13
			<b>H</b> 3:54	<b>H</b> 4:01	<b>H</b> 4:08		
	3:50	3:55	<b>H</b> 4:04	<b>H</b> 4:11	<b>H</b> 4:18		
			4:14	4:21	4:28	4:35	4:43
			<b>H</b> 4:24	<b>H</b> 4:31	<b>H</b> 4:38		
	4:20	4:25	<b>H</b> 4:34	<b>H</b> 4:41	<b>H</b> 4:48		
			4:44	4:51	4:58	5:05	5:13
			<b>H</b> 4:54	<b>H</b> 5:01	<b>H</b> 5:08		
	4:50	4:55	<b>H</b> 5:04	<b>H</b> 5:11	<b>H</b> 5:18		
			5:14	5:21	5:28	5:35	5:43
			<b>H</b> 5:24	<b>H</b> 5:31	<b>H</b> 5:38		
	5:20	5:25	<b>H</b> 5:34	<b>H</b> 5:41	<b>H</b> 5:48		
			5:44	5:51	5:58	6:05	6:13
			<b>H</b> 5:54	<b>H</b> 6:01	<b>H</b> 6:08		
	5:50	5:55	<b>H</b> 6:04	<b>H</b> 6:11	<b>H</b> 6:18		
			6:14	6:21	6:28	6:35	6:43
			<b>H</b> 6:24	<b>H</b> 6:31	<b>H</b> 6:38		
			<b>H</b> 6:34	<b>H</b> 6:41	<b>H</b> 6:48		

**H** Gold shading denotes Gold Hopper trips operating between Lincoln Square and Lot E-14.

**E, U** See School Day/Route Footnotes on page 74.

 End of Route

East						
Mattis & Broadmoor NE Corner	Prospect & Kirby SW Corner	Lot E-14 North Shelter	Krannert Center East Side Shelter	Lincoln Square Courthouse	Town & Country Apts. South Side	Perkins & Eastern SE Corner
A	K	Q	P	F	J	B
6025	5725	3513	0543	5137	6603	5141
6:25a	6:28a	6:34a	◇ 6:40a			
7:05	7:08	7:19	7:27	7:40a	7:48a	7:50a
7:31	7:34	H 7:45	H 7:53	H ◇ 8:00		
		7:55	8:03	8:10	8:18	8:20
7:51	7:54	H 8:05	H 8:13	H ◇ 8:20		
		H 8:15	H 8:23	H ◇ 8:30		
		8:25	8:33	8:40	8:48	8:50
8:21	8:24	H 8:35	H 8:43	H ◇ 8:50		
		H 8:45	H 8:53	H ◇ 9:00		
		8:55	9:03	9:10	9:18	9:20
8:51	8:54	H 9:05	H 9:13	H ◇ 9:20		
		H 9:15	H 9:23	H ◇ 9:30		
		9:25	9:33	9:40	9:48	9:50
9:21	9:24	H 9:35	H 9:43	H ◇ 9:50		
		H 9:45	H 9:53	H ◇ 10:00		
		9:55	10:03	10:10	10:18	10:20
9:51	9:54	H 10:05	H 10:13	H ◇ 10:20		
		H 10:15	H 10:23	H ◇ 10:30		
		10:25	10:33	10:40	10:48	10:50
10:21	10:24	H 10:35	H 10:43	H ◇ 10:50		
		H 10:45	H 10:53	H ◇ 11:00		
		10:55	11:03	11:10	11:18	11:20
10:51	10:54	H 11:05	H 11:13	H ◇ 11:20		
		H 11:15	H 11:23	H ◇ 11:30		
		11:25	11:33	11:40	11:48	11:50
11:21	11:24	H 11:35	H 11:43	H ◇ 11:50		
		H 11:45	H 11:53	H ◇ 12:00p		
		11:55	12:03p	12:10	12:18p	12:20p
11:51	11:54	H 12:05p	H 12:13	H ◇ 12:20		
		H 12:15	H 12:23	H ◇ 12:30		
		12:25	12:33	12:40	12:48	12:50
12:21p	12:24p	H 12:35	H 12:43	H ◇ 12:50		
		H 12:45	H 12:53	H ◇ 1:00		
		12:55	1:03	1:10	1:18	1:20
12:51	12:54	H 1:05	H 1:13	H ◇ 1:20		
		H 1:15	H 1:23	H ◇ 1:30		
		1:25	1:33	1:40	1:48	1:50
1:21	1:24	H 1:35	H 1:43	H ◇ 1:50		
		H 1:45	H 1:53	H ◇ 2:00		
		1:55	2:03	2:10	2:18	2:20
1:51	1:54	H 2:05	H 2:13	H ◇ 2:20		
		H 2:15	H 2:23	H ◇ 2:30		
		2:25	2:33	2:40	S 2:37	S 2:39
					2:48	2:50
2:21	2:24	H 2:35	H 2:43	H ◇ 2:50		
		H 2:45	H 2:53	H ◇ 3:00		
		2:55	3:03	3:10	3:18	3:20
2:51	2:54	H 3:05	H 3:13	H ◇ 3:20		
		H 3:15	H 3:23	H ◇ 3:30		
		3:25	3:33	3:40	S 3:35	S 3:37
					3:48	3:50
3:21	3:24	H 3:35	H 3:43	H ◇ 3:50		
		H 3:45	H 3:53	H ◇ 4:00		
		3:55	4:03	4:10	M 3:55	M 3:57
					4:18	4:20
3:51	3:54	H 4:05	H 4:13	H ◇ 4:20		
		H 4:15	H 4:23	H ◇ 4:30		
		4:25	4:33	4:40	4:48	4:50
4:21	4:24	H 4:35	H 4:43	H ◇ 4:50		
		H 4:45	H 4:53	H ◇ 5:00		
		4:55	5:03	5:10	5:18	5:20
4:51	4:54	H 5:05	H 5:13	H ◇ 5:20		
		H 5:15	H 5:23	H ◇ 5:30		
		5:25	5:33	5:40	5:48	5:50
5:21	5:24	H 5:35	H 5:43	H ◇ 5:50		
		H 5:45	H 5:53	H ◇ 6:00		
		5:55	6:03	6:10	6:18	6:20
5:51	5:54	H 6:05	H 6:13	H ◇ 6:20		
		H 6:15	H 6:23	H ◇ 6:30		
		6:25	6:33	6:40	6:48	6:50
6:21	6:24	H 6:35	H 6:43	H ◇ 6:50		
		H 6:45	H 6:53	H ◇ 7:00		

**H** Gold shading denotes Gold Hopper trips operating between Lincoln Square and Lot E-14.

**M, S** See School Day/Route Footnotes on page 74.

◇ End of Route

Weekday


Evening

Saturday

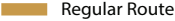
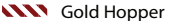
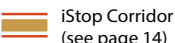


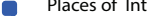

Sunday

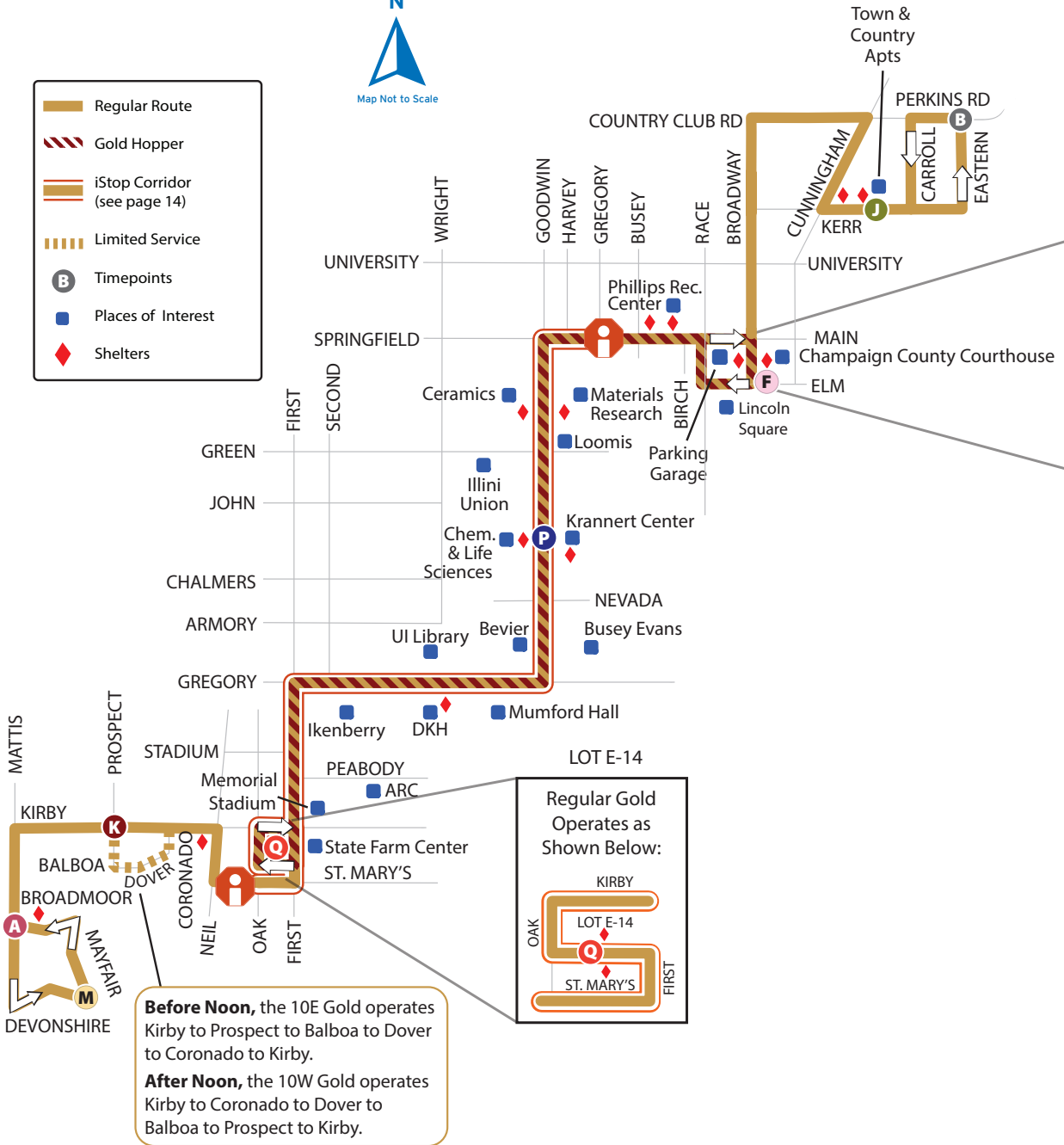


# 10 Gold Weekday

 This route serves iStops.  
See page 14 for more info.

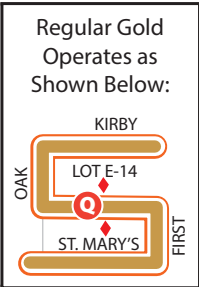
Weekday  
Evening  
Saturday  
Sunday

-  Regular Route
-  Gold Hopper
-  iStop Corridor (see page 14)
-  Limited Service
-  Timepoints
-  Places of Interest
-  Shelters



**Before Noon**, the 10E Gold operates Kirby to Prospect to Balboa to Dover to Coronado to Kirby.

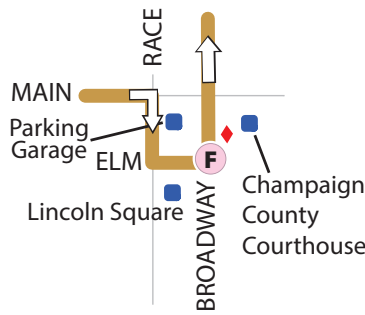
**After Noon**, the 10W Gold operates Kirby to Coronado to Dover to Balboa to Prospect to Kirby.





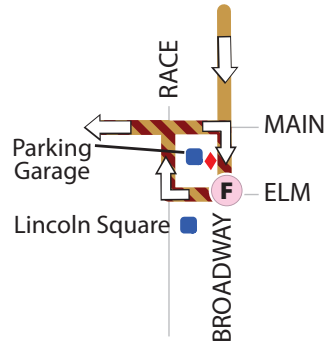
## EASTBOUND

Eastbound Gold serves Lincoln Square Courthouse and operates as shown below:



## WESTBOUND & HOPPER


Westbound Gold and Gold Hoppers serve Lincoln Square Parking Garage South stop and operate as shown below:



Hoppers run frequently and operate along the central portion of their parent route. The striped area on this map designates the path of the Gold Hopper. The times highlighted on the timetable are the Gold Hopper trips. To distinguish the **Gold** route from its shortened Gold Hopper route, look for the "Hopper" designation on the destination sign of an operating bus as shown below.



# 12 Teal Weekday

 This route serves iStops.  
See page 14 for more info.

Weekday

Evening

Saturday

Sunday

West				East			
Orchard Downs South Shelter	PAR North Side Shelter	Illini Union North Side Shelter	Illinois Terminal Platform C	Illinois Terminal Platform C	Illini Union South Side Shelter	FAR South Side	Orchard Downs South Shelter
N	O	E	C	C	E	O	N
7317	5524	2115	4217	4217	6451	1366	7317
6:28a	6:33a	6:45a	6:52a	6:52a	6:59a	7:04a	7:09a
7:09	7:14	7:21	7:28	7:28	7:35	7:40	7:45
7:19	7:24	7:31	M 7:38	7:38	7:45	P 7:50	
	7:35	7:43	7:50	7:55	8:02	8:10	8:15
7:36	7:41	7:48	7:55				
	7:51	7:58	8:05	8:15	8:22	8:30	8:35
7:56	8:01	8:08	8:15	8:25	8:32	P 8:40	
	8:11	8:18					
8:16	8:21	8:28	8:35	8:35	8:42	8:50	8:55
	8:31	8:38	8:45	8:45	8:52	P 9:00	
8:36	8:41	8:48	8:55	8:55	9:02	9:10	9:15
	8:51	8:58	9:05	9:15	9:22	9:30	9:35
8:56	9:01	9:08	9:15	9:25	9:32	P 9:40	
	9:11	9:18					
9:16	9:21	9:28	9:35	9:35	9:42	9:50	9:55
	9:31	9:38	9:45	9:45	9:52	P 10:00	
9:36	9:41	9:48	9:55	9:55	10:02	10:10	10:15
	9:51	9:58	10:05	10:15	10:22	10:30	10:35
9:56	10:01	10:08	10:15	10:25	10:32	P 10:40	
	10:11	10:18					
10:16	10:21	10:28	10:35	10:35	10:42	10:50	10:55
	10:31	10:38	10:45	10:45	10:52	P 11:00	
10:36	10:41	10:48	10:55	10:55	11:02	11:10	11:15
	10:51	10:58	11:05	11:15	11:22	11:30	11:35
10:56	11:01	11:08	11:15	11:25	11:32	P 11:40	
	11:11	11:18					
11:16	11:21	11:28	11:35	11:35	11:42	11:50	11:55
	11:31	11:38	11:45	11:45	11:52	P 12:00p	
11:36	11:41	11:48	11:55	11:55	12:02p	12:10	12:15p
	11:51	11:58	12:05p	12:15p	12:22	12:30	12:35
11:56	12:01p	12:08p	12:15	12:25	12:32	P 12:40	
	12:11	12:18					
12:16p	12:21	12:28	12:35	12:35	12:42	12:50	12:55
	12:31	12:38	12:45	12:45	12:52	P 1:00	
12:36	12:41	12:48	12:55	12:55	1:02	1:10	1:15
	12:51	12:58	1:05	1:15	1:22	1:30	1:35
12:56	1:01	1:08	1:15	1:25	1:32	P 1:40	
	1:11	1:18					
1:16	1:21	1:28	1:35	1:35	1:42	1:50	1:55
	1:31	1:38	1:45	1:45	1:52	P 2:00	
1:36	1:41	1:48	1:55	1:55	2:02	2:10	2:15
	1:51	1:58	2:05	2:15	2:22	2:30	2:35
1:56	2:01	2:08	2:15	2:25	2:32	P 2:40	
	2:11	2:18					

Operates during UI Fall and Spring Semesters ONLY. Does not operate during UI Breaks (Fall, Winter, and Spring) or Summer Sessions. See page 3 for a complete service calendar.

Trips operate at the following times each hour from 2p-5p

:16	:21	:28	:35	:35	:42	:50	:55
	:31	:38	:45	:45	:52	P 6:00	
:36	:41	:48	:55	:55	:02	:10	:15
	:51	:58	:05	:05	:12	P 6:20	
:56	:01	:08	:15	:15	:22	:30	:35
	:11	:18	:25	:25	:32	P 6:40	

Last trips

5:16	5:21	5:28	5:35	5:35	5:42	5:50	5:55
	5:31	5:38	5:45	5:45	5:52	P 6:00	
5:36	5:41	5:48	5:55	5:55	6:02	6:10	6:15
	5:51	5:58	6:05	6:05	6:12	P 6:20	
5:56	6:01	6:08	6:15	6:15	6:22	6:30	6:35
	6:11	6:18	6:25	6:25	6:32	6:40	6:45
6:16	6:21	6:28	6:35	6:35	6:42	6:50	E 6:55
6:36	6:41	6:48	6:55	6:55	7:02	7:10	E 7:15

**E** This trip continues as the 120 Teal Evening. Please refer to the 120 Teal Evening for exact route and schedule.

**M** This trip boards on Market St. west of Illinois Terminal.

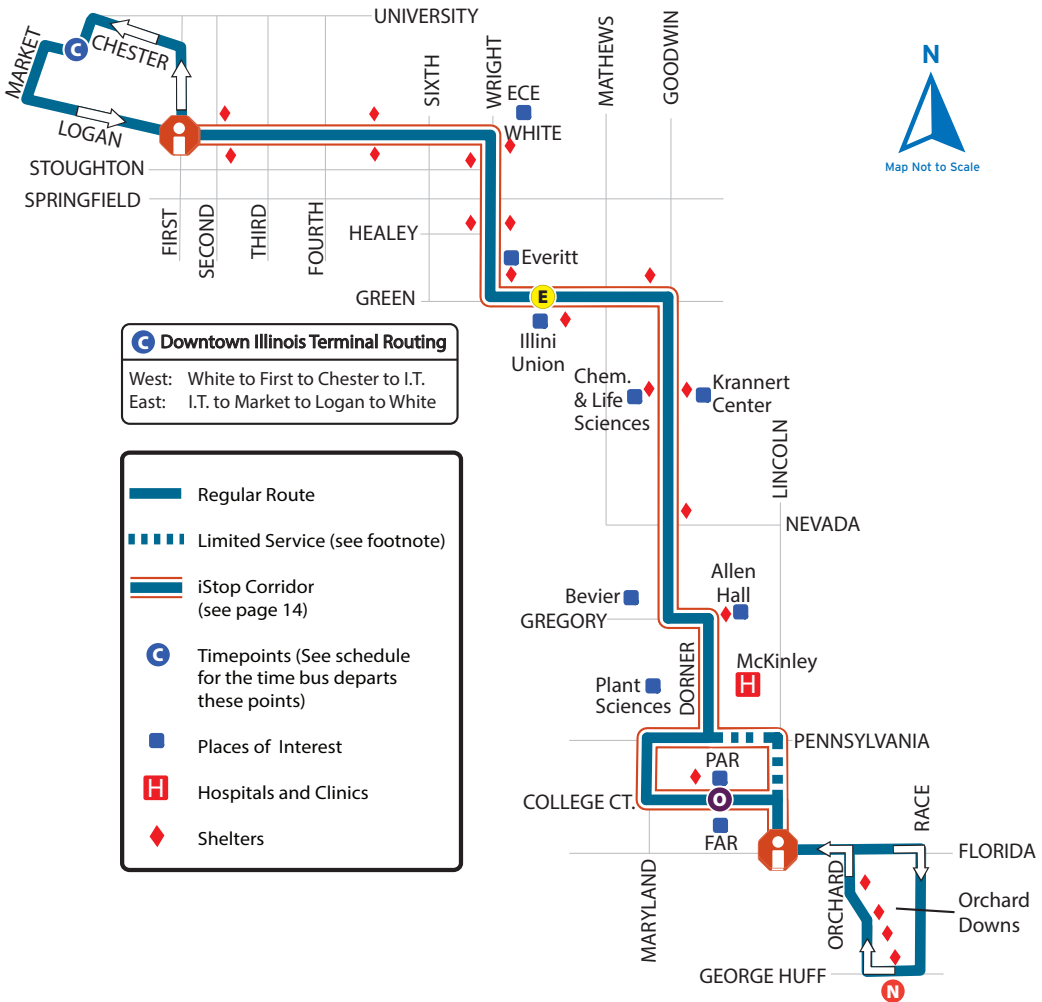
**P** This trip enters PAR via Dorner to Pennsylvania to Lincoln to College Court.

◆ End of Route

Operates during UI Breaks (Fall, Winter, and Spring) and Summer Sessions ONLY. See page 3 for a complete service calendar.


West				East			
<b>Orchard Downs</b> South Shelter	<b>PAR</b> North Side Shelter	<b>Illini Union</b> North Side Shelter	<b>Illinois Terminal</b> Platform C	<b>Illinois Terminal</b> Platform C	<b>Illini Union</b> South Side Shelter	<b>FAR</b> South Side	<b>Orchard Downs</b> South Shelter
<b>N</b>	<b>O</b>	<b>E</b>	<b>C</b>	<b>C</b>	<b>E</b>	<b>O</b>	<b>N</b>
<b>7317</b>	<b>5524</b>	<b>2115</b>	<b>4217</b>	<b>4217</b>	<b>6451</b>	<b>1366</b>	<b>7317</b>
6:28a 7:09	6:33a 7:14	6:45a 7:21	6:52a 7:28	6:52a 7:28	6:59a 7:35	7:04a 7:40	7:09a 7:45
Trips operate every 20 minutes at the following times each hour from 7a-5p							
:36	:41	:48	:55	:55	:02	:10	:15
:56	:01	:08	:15	:15	:22	:30	:35
:16	:21	:28	:35	:35	:42	:50	:55
Last trips							
5:36p	5:41p	5:48p	5:55p	5:55p	6:02p	6:10p	6:15p
5:56	6:01	6:08	6:15	6:15	6:22	6:30	6:35
6:16	6:21	6:28	6:35	6:35	6:42	6:50	<b>E</b> 6:55
6:36	6:41	6:48	6:55	6:55	7:02	7:10	<b>E</b> 7:15

**E** This trip continues as the 120 Teal Evening. Please refer to the 120 Teal Evening for exact route and schedule.



Weekday  
Evening  
Saturday  
Sunday

# 13 Silver Weekday

 This route serves iStops.  
See page 14 for more info.

Operates during UI Fall and Spring Semesters ONLY. Does not operate during UI Breaks (Fall, Winter, and Spring) or Summer Sessions. See page 3 for a complete service calendar.

North			South		
<b>PAR</b> North Side Shelter	<b>E</b> Illini Union South Side Shelter	<b>F</b> Lincoln Square Garage South	<b>F</b> Lincoln Square Garage South	<b>E</b> Illini Union Island Shelter	<b>PAR</b> North Side Shelter
5524	6451	2571	2571	5050	5524
7:30a	7:37a	7:44a	7:17a	7:25a	7:32a
			7:40	7:48	7:55
7:36	7:43	7:50	7:50	7:58	8:05
7:46	7:53	8:00	8:00	8:08	8:15
			8:10	8:18	8:25
Trips operate every 20 minutes at the following times each hour from 8a-5p					
:56	:03	:10	:20	:28	:35
:06	:13	:20	:30	:38	:45
:16	:23	:30	:40	:48	:55
:26	:33	:40	:50	:58	:05
:36	:43	:50	:00	:08	:15
:46	:53	:00	:10	:18	:25
Last trips					
4:56p	5:03p	5:10p	5:10p	5:18p	5:25p
5:06	5:13	5:20	5:40	5:48	5:55
5:16	5:23	◆ 5:30			
5:26	5:33	5:40	5:50	5:58	6:05
5:46	5:53	6:00	6:10	6:18	6:25
6:06	6:13	6:20	6:30	6:38	6:45
6:26	6:33	6:40	6:45	6:53	◆ 7:00
6:46	6:53	7:00	7:05	7:13	<b>E</b> ◆ 7:20
7:06	7:13	◆ 7:20			
<p><b>E</b> These trips continue as a 130 Silver Evening. Please refer to the 130 Silver Evening for exact route and schedule.</p> <p>◆ End of Route</p>					

Weekday

Evening

Saturday

Sunday

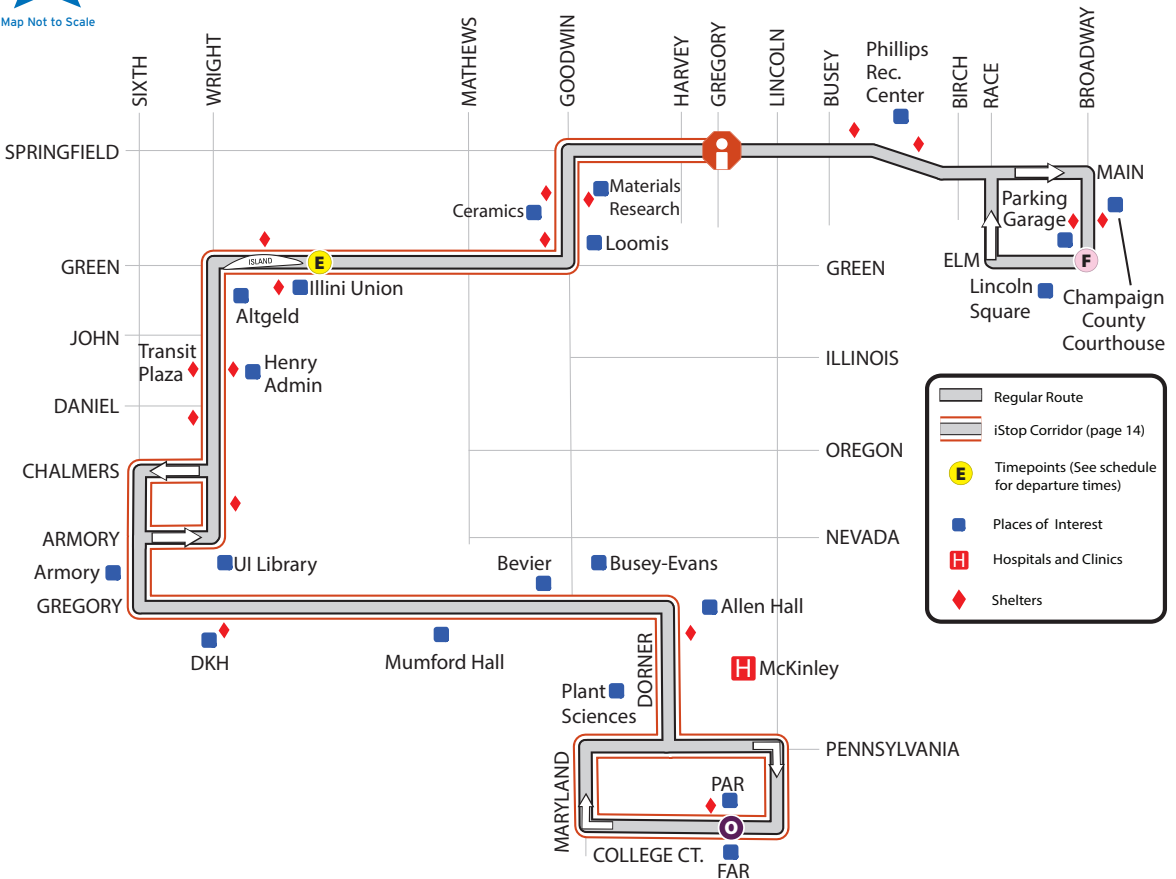
# 13 Silver Non-UI Weekday

Operates during UI Breaks (Fall, Winter, and Spring) and Summer Sessions ONLY. See page 3 for a complete service calendar.

North			South		
PAR North Side Shelter	Illini Union South Side Shelter	Lincoln Square Garage South	Lincoln Square Garage South	Illini Union Island Shelter	PAR North Side Shelter
<b>O</b>	<b>E</b>	<b>F</b>	<b>F</b>	<b>E</b>	<b>O</b>
<b>5524</b>	<b>6451</b>	<b>2571</b>	<b>2571</b>	<b>5050</b>	<b>5524</b>
			7:50a	7:58a	8:05a
			8:10	8:18	8:25
8:06a	8:13a	8:20a	8:30	8:38	8:45
Trips operate every 20 minutes at the following times each hour from 8a-5p					
:26	:33	:40	:50	:58	:05
:46	:53	:00	:10	:18	:25
:06	:13	:20	:30	:38	:45
Last trips					
5:46p	5:53p	6:00p	6:10p	6:18p	6:25p
6:06	6:13	6:20	6:30	6:38	6:45
6:26	6:33	<b>L</b> 6:40			
6:46	6:53	◇ 7:00			

**L** On non-UI days, this trip continues from this point as a 130 Silver Evening Limited. Please refer to the 130 Silver Evening Limited for exact route and schedule.

◇ End of Route




Weekday

Evening

Saturday

Sunday

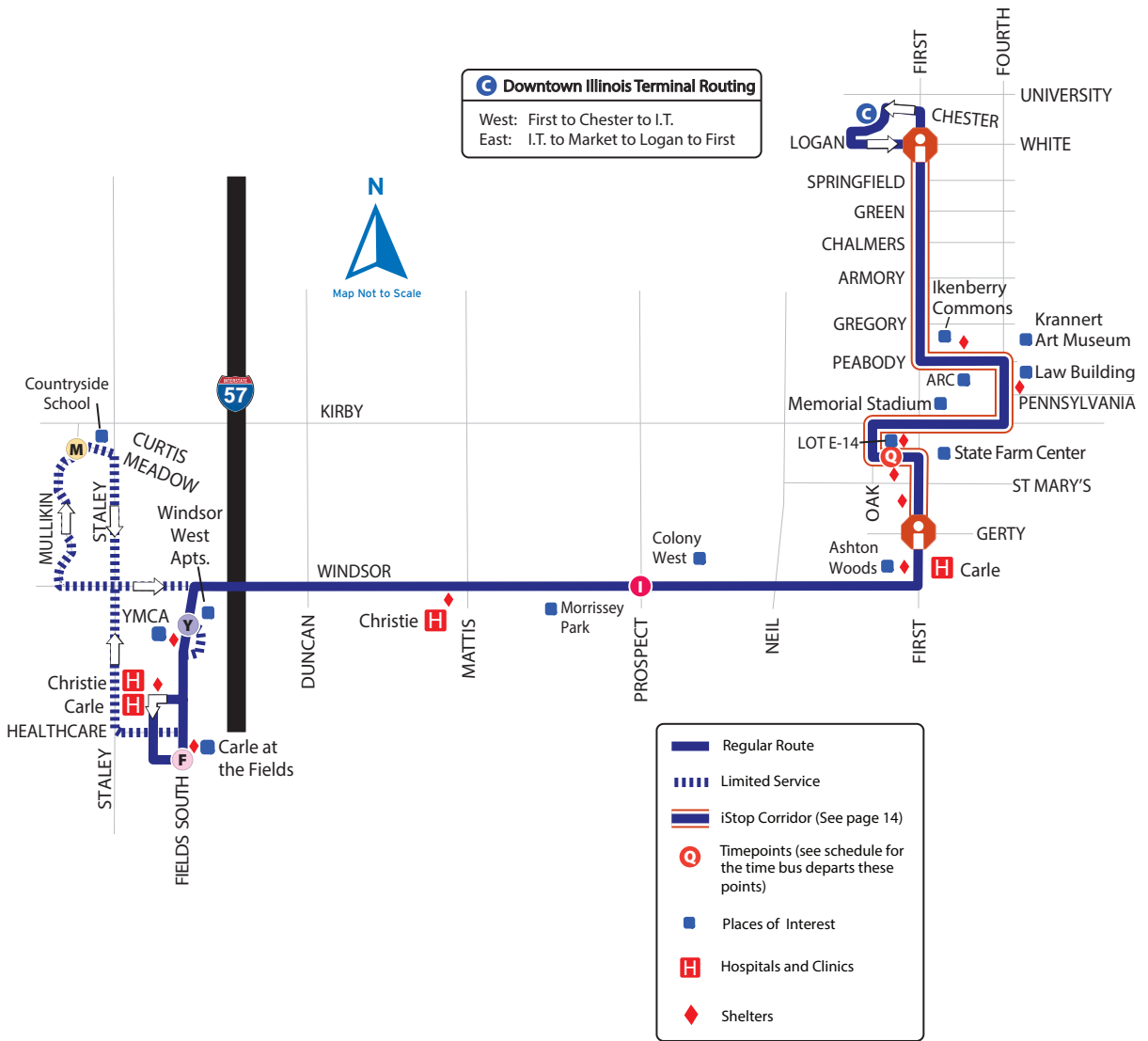
# 14 Navy Weekday

 This route serves iStops.  
See page 14 for more info.

Weekday  
Evening  
Saturday  
Sunday

West						East					
Illinois Terminal Platform B	Lot E-14 South Shelter	Windsor & Prospect NE Corner	Stephens Family YMCA West Side	Carle at the Fields South	Mullikin & Curtis Meadow SE Corner	Mullikin & Curtis Meadow SE Corner	Carle at the Fields South	Stephens Family YMCA West Side	Windsor & Prospect SW Corner	Lot E-14 North Shelter	Illinois Terminal Platform B
C	Q	I	Y	F	M	M	F	Y	I	Q	C
6462	3513	2641	0209	1018	2266	2266	1018	0209	2641	3513	6462
7:00a	7:10a	7:16a	7:21a	7:24a	7:32a	7:33a		7:39a	7:46a	7:53a	8:03a
7:45	7:55	8:01	8:06	8:09	8:17	8:18		8:24	8:31	8:38	8:48
8:10	8:20	8:26	8:31	8:34	8:42	8:44		8:49	8:56	9:03	9:12
8:50	9:00	9:06	9:11	9:14	9:22	9:22		9:27	9:34	9:41	9:50
9:20	9:30	9:35	9:42	9:44			9:49a	9:51	9:58	10:05	10:15
9:50	10:00	10:05	10:12	10:14			10:19	10:21	10:28	10:35	10:45
10:20	10:30	10:35	10:42	10:44			10:49	10:51	10:58	11:05	11:15
10:50	11:00	11:05	11:12	11:14			11:19	11:21	11:28	11:35	11:45
11:20	11:30	11:35	11:42	11:44			11:49	11:51	11:58	12:05p	12:15p
11:50	12:00p	12:05p	12:12p	12:14p			12:19p	12:21p	12:28p	12:35	12:45
12:20p	12:30	12:35	12:42	12:44			12:49	12:51	12:58	1:05	1:15
12:50	1:00	1:05	1:12	1:14			1:19	1:21	1:28	1:35	1:45
1:20	1:30	1:35	1:42	1:44			1:49	1:51	1:58	2:05	2:15
1:50	2:00	2:05	2:12	2:14			2:19	2:21	2:28	2:35	2:45
2:20	2:30	2:35	2:42	2:44			2:49	2:51	2:58	3:05	3:15
2:50	3:00	3:05	3:12	3:14			3:19	3:21	3:28	3:35	3:45
3:20	3:30	3:35	3:42	3:44			3:49	3:51	3:58	4:05	4:15
3:50	4:00	4:05	4:12	4:14			4:19	4:21	4:28	4:35	4:45
4:20	4:30	4:36	4:41	4:44	4:52p	4:55p		5:01	5:08	5:15	5:25
4:57	5:07	5:13	5:18	5:21	5:29	5:29		5:35	5:42	5:49	5:59
5:35	5:45	5:51	5:56	5:59	6:07	6:08		6:13	6:20	6:27	◆ 6:36
6:08	6:18	6:24	6:29	6:32	6:40	6:42		6:47	6:54	7:01	◆ 7:10

◆ End of Route





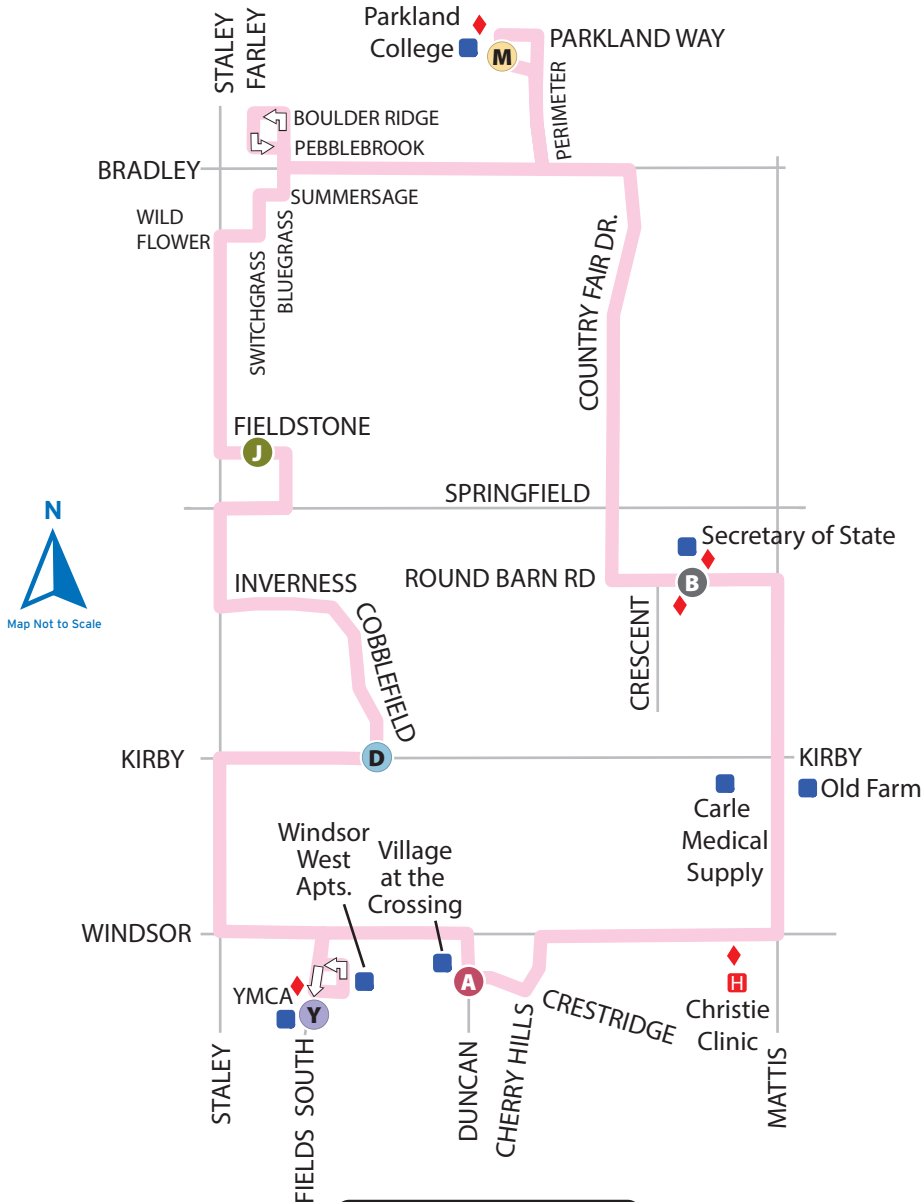
**Weekday**  
**Evening**  
**Saturday**  
**Sunday**







A: Clockwise

B: Counter-clockwise


	<b>B</b> Round Barn Road South Side	<b>A</b> Duncan & Crestridge NE Corner	<b>Y</b> Stephens Family YMCA West Side	<b>D</b> Kirby & Cobblefield NE Far Side	<b>J</b> Fieldstone at Horizon Hobby North Side	<b>M</b> Parkland College Main Stop	<b>B</b> Round Barn Road South Side	<b>B</b> Round Barn Road North Side	<b>M</b> Parkland College Main Stop	<b>J</b> Fieldstone at Horizon Hobby South Side	<b>D</b> Kirby & Cobblefield NW Corner	<b>Y</b> Stephens Family YMCA West Side	<b>A</b> Duncan & Crestridge SE Far Side	<b>B</b> Round Barn Road North Side	
	4568	0269	0209	5563	0600	3534	4568	4568	3534	0600	5563	0209	0269	4568	
					6:40a	6:50a	6:58a		6:35a 7:31	6:43a 7:41	6:54a 7:52	6:59a 7:57	7:08a 8:02	7:12a 8:06	7:30a 8:16
				<b>T</b> 7:00a <b>U</b> 7:15											
	7:06a	7:16a	7:20a	7:25	7:30	7:40	7:48	8:16	8:26	8:37	8:42	8:47	8:51	9:01	9:01
	7:51	8:01	8:05	8:10	8:15	8:29	8:36	9:01	9:11	9:22	9:27	9:32	9:36	9:46	9:46
	8:36	8:46	8:50	8:55	9:00	9:14	9:21	9:46	9:56	10:07	10:12	10:17	10:21	10:31	10:31
	9:21	9:31	9:35	9:40	9:45	9:59	10:06	10:31	10:41	10:52	10:57	11:02	11:06	11:16	11:16
	10:06	10:16	10:20	10:25	10:30	10:44	10:51	11:16	11:26	11:37	11:42	11:47	11:51	12:01p	12:01p
	10:51	11:01	11:05	11:10	11:15	11:29	11:36	12:01p	12:11p	12:22p	12:27p	12:32p	12:36p	12:46	12:46
	11:36	11:46	11:50	11:55	12:00p	12:14p	12:21p	12:46	12:56	1:07	1:12	1:17	1:21	1:31	1:31
	12:21p	12:31p	12:35p	12:40p	12:45	12:59	1:06	1:31	1:41	1:52	1:57	2:02	2:06	2:16	2:16
	1:06	1:16	1:20	1:25	1:30	1:44	1:51	2:16	2:26	2:37	2:42	2:47	2:51	3:01	3:01
	1:51	2:01	2:05	2:10	2:15	2:29	2:36	<b>X</b> 2:40 3:01			<b>X</b> 2:50 3:27		2:51	3:01	3:01
									<b>Y</b> 3:13 <b>W</b> 3:36						
										<b>W</b> 3:51 <b>Z</b> 3:57					
	2:36	2:46	2:50	2:55	3:00	3:14	3:21	<b>Z</b> 3:28 3:46							
								3:46	3:56	4:07	4:12	4:17	4:21	4:31	4:31
	3:21	3:31	3:35	3:40	3:45	3:59	4:06	4:31	4:41	4:52	4:57	5:02	5:06	5:16	5:16
	4:06	4:16	4:20	4:25	4:30	4:44	4:51	5:16	5:26	5:37	5:42	5:47	5:51	6:01	6:01
	4:51	5:01	5:05	5:10	5:15	5:29	5:36	6:01	6:11	6:22	6:27	6:32	6:36	6:46	6:46
	5:36	5:46	5:50	5:55	6:00	6:14	6:21								
	6:21	6:31	6:35	6:40	6:45	6:59	7:06								

**T, X, U, W, Y, Z** See School Day/Route Footnotes on page 75.  
 ◆ End of Route



-  16A - Operates in clockwise direction
-  16B - Operates in counter-clockwise direction
-  Timepoints (See schedule for time bus departs these points)
-  Places of Interest
-  Hospitals and Clinics
-  Shelters

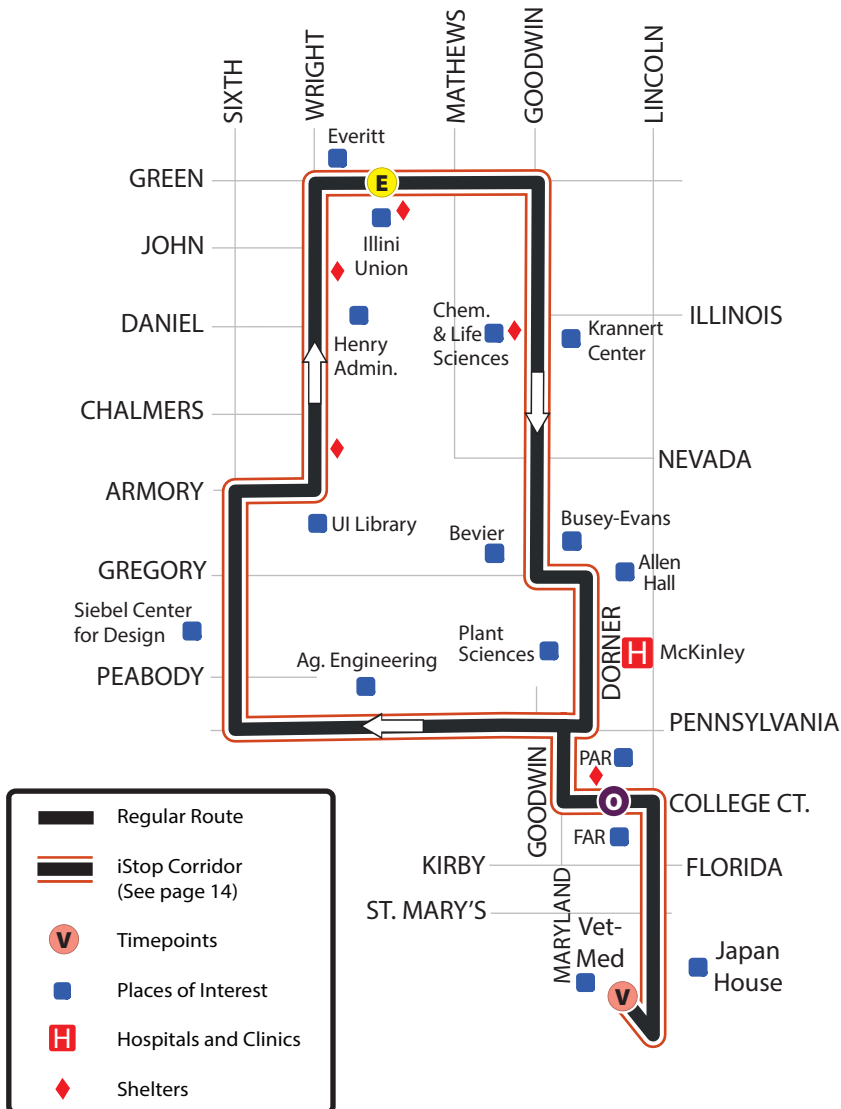
# 21 Raven Weekday

 This route serves iStops.  
See page 14 for more info.

Weekday  
Evening  
Saturday  
Sunday

Clockwise

<b>V</b> Vet-Med Basic Science Building	<b>O</b> PAR North Side Shelter	<b>E</b> Illini Union South Side Shelter	<b>O</b> FAR South Side	<b>V</b> Vet-Med Basic Science Building
<b>5511</b>	<b>5524</b>	<b>6451</b>	<b>1366</b>	<b>5511</b>
		7:20a	7:27a	7:30a
7:30a	7:33a	7:42	7:50	7:53
Trips operate every 30 minutes at the following times each hour from 8a-6p				
:00	:03	:12	8:20	8:23
:30	:33	:42	8:50	8:53
Last trips				
6:00p	6:03p	6:12p	6:20p	6:23p
6:30	6:33	6:42	6:50	6:53
7:00	7:03	7:12	7:20	◇ 7:23



Operates during UI Fall and Spring Semesters ONLY. Does not operate during UI Breaks (Fall, Winter, and Spring) or Summer Sessions. See page 3 for a complete service calendar.

North							South						
PAR	ISR	Gregory at Library	Third & Daniel	Illini Union	University & Goodwin	Lincoln & Killarney	Lincoln & Killarney	Goodwin & Clark	Illini Union	Third & Daniel	Gregory at Library	ISR	PAR
North Side Shelter	North Side Shelter	North Side	SW Corner	South Side Shelter	SE Corner	SE Corner	NE Corner	NW Corner	Island Shelter	NW Far Side	South Side Shelter	South Side Shelter	North Side Shelter
O	Y	X	Z	E	N	R	R	N	E	Z	X	Y	O
5524	1444	1455	4505	6451	1327	4225	4225	7312	5050	4505	1455	1444	5524
				6:45a	6:49a	L 6:58a	6:21a	6:25a	6:29a	7:16	7:24	7:27	7:32
							6:58	7:04	7:09				7:37
							7:18	7:14	7:19	7:26	7:34	7:37	7:42
6:48a	6:53a	6:57a	7:05a	7:10	7:14	7:22	7:18	7:24	7:29	7:36	7:44	7:47	7:52
							7:28	7:34	7:39	7:46	7:54	7:57	8:02
							7:38	7:44	7:49	7:56	8:04	8:07	8:12
7:08	7:13	7:17	7:25	7:30	7:34	L 7:42	7:42	7:54	7:59	8:06	8:14	8:17	8:22
7:18	7:23	7:27	7:35	7:40	7:44	7:52	7:58	8:04	8:09	8:16	8:24	8:27	8:32
7:28	7:33	7:37	7:45	7:50	7:54	8:02	8:08	8:14	8:19	8:26	8:34	8:37	8:42

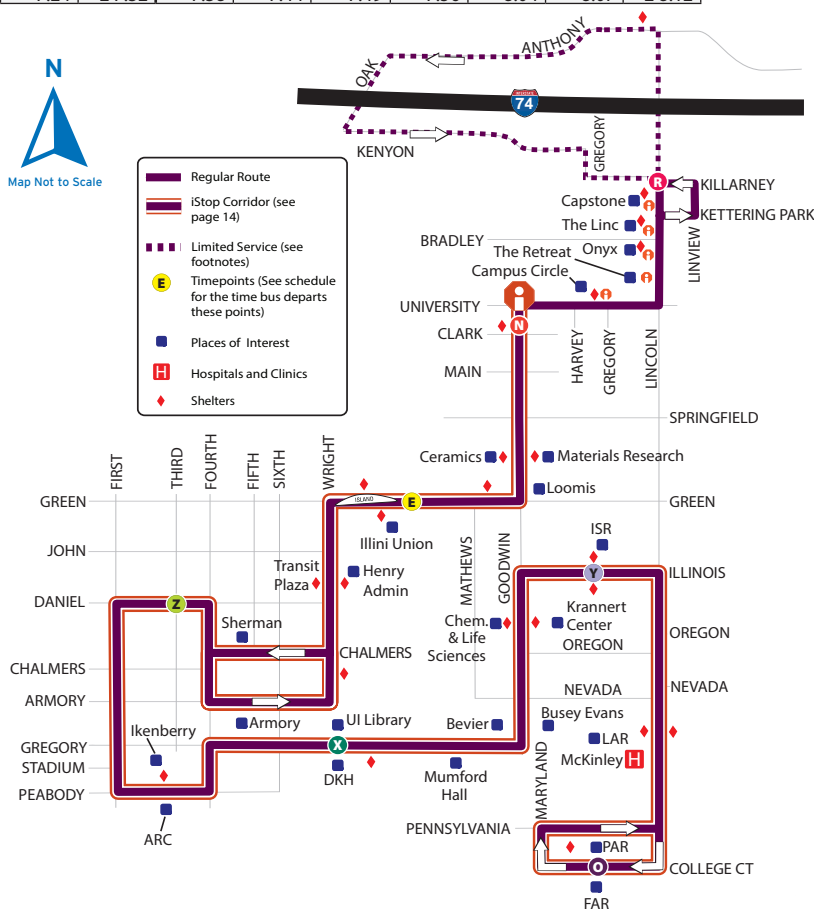
Trips operate every 10 minutes at the following times each hour from 7a-5p

:38	:43	:47	:55	:00	:04	L :12	:18	:24	:29	:36	:44	:47	:52
:48	:53	:57	:05	:10	:14	L :22	:28	:34	:39	:46	:54	:57	:02
:58	:03	:07	:15	:20	:24	L :32	:38	:44	:49	:56	:04	:07	:12
:08	:13	:17	:25	:30	:34	L :42	:42	:54	:59	:06	:14	:17	:22
:18	:23	:27	:35	:40	:44	:52	:58	:04	:09	:16	:24	:27	:32
:28	:33	:37	:45	:50	:54	:02	:08	:14	:19	:26	:34	:37	:42

Last trips


5:38p	5:43p	5:47p	5:55p	6:00p	6:04p	L 6:12p	6:18p	6:24p	6:29p	6:36p	6:44p	6:47p	6:52p
5:48	5:53	5:57	6:05	6:10	6:14	6:22	6:22	6:34	6:39	6:46	6:54	6:57	E 7:02
6:08	6:13	6:17	6:25	6:30	6:34	6:42	6:48	6:54	6:59	7:06	7:14	7:17	E 7:22
6:18	6:23	6:27	6:35	6:40	6:44	6:52	6:58	7:04	7:09	7:16	7:24	7:27	E 7:32
6:28	6:33	6:37	6:45	6:50	6:54	7:02	7:08	7:14	7:19	7:26	7:34	7:37	E 7:42
6:38	6:43	6:47	6:55	7:00	7:04	7:12	7:18	7:24	7:29	7:36	7:44	7:47	E 7:52
6:48	6:53	6:57	7:05	7:10	7:14	7:22	7:22	7:34	7:39	7:46	7:54	7:57	E 8:02
6:58	7:03	7:07	7:15	7:20	7:24	L 7:32	7:38	7:44	7:49	7:56	8:04	8:07	E 8:12

- E** These trips continue as 220 Illini Evening. Please refer to 220 Illini Evening for exact route and schedule.
- L** At 6:58am, 7:42am, 8:42am, 12:22p, 3:12p, 4:12p, 5:12p, 6:12pm, and 7:32pm from Lincoln & Bradley, these trips operate Lincoln to Anthony to Oak to Kenyon Rd to Lincoln resuming regular 22 Illini South routing at the southwest corner of Lincoln & Killarney. At all other times, operates regular route.
- ◆** End of Route



Weekday  
Evening  
Saturday  
Sunday

# 22 Illini Limited Weekday

 This route serves iStops. See page 14 for more info.

Operates during UI Breaks (Fall, Winter, and Spring) and Summer Sessions ONLY. See page 3 for a complete service calendar.

Weekday

Evening


Saturday

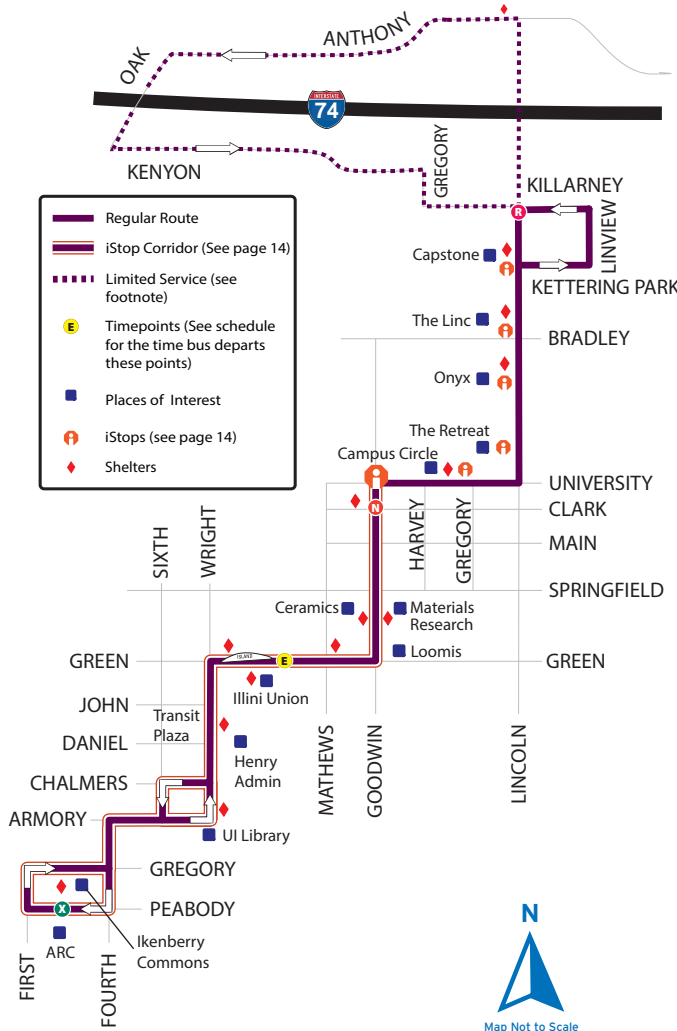
Sunday

North				South			
Activities & Recreation North Side	Illini Union South Side Shelter	University & Goodwin SE Corner	Lincoln & Killarney SE Corner	Lincoln & Killarney SE Corner	Goodwin & Clark NW Corner	Illini Union Island Shelter	Activities & Recreation North Side
X	E	N	R	R	N	E	X
5762	6451	1327	4225	4225	7312	5050	5762
6:38a	6:48a	6:52a	L 6:57a	6:57a	7:08a	7:11a	7:18a
6:58	7:08	7:12	7:17	7:22	7:28	7:31	7:38
7:18	7:28	7:32	L 7:37	7:37	7:48	7:51	7:58
Trips operate every 20 minutes at the following times each hour from 7a-5p							
:38	:48	:52	L :57	:02	:08	:11	:18
:58	:08	:12	L :17	:22	:28	:31	:38
:18	:28	:32	L :37	:37	:48	:51	:58
Last trips							
5:38p	5:48p	5:52p	5:57p	6:02p	6:08p	6:11p	6:18p
5:58	6:08	6:12	L 6:17	6:17	6:28	6:31	6:38
6:18	6:28	6:32	6:37	6:42	6:48	6:51	S 6:58
6:38	6:48	6:52	S 6:57				

**L** At 6:57am, 7:37am, 8:37am, 12:17pm, 3:17pm, 4:17pm, 5:17pm, and 6:17pm from Lincoln & Bradley, these trips operate Lincoln to Anthony to Oak to Kenyon Rd to Lincoln resuming regular 22 Illini Limited South routing at the southwest corner of Lincoln & Killarney. At all other times, operates regular route.

**S** This trip continues into evening service as the 220 Illini Limited Evening. Please refer to the 220 Illini Limited for exact route and schedule.






 End of Route

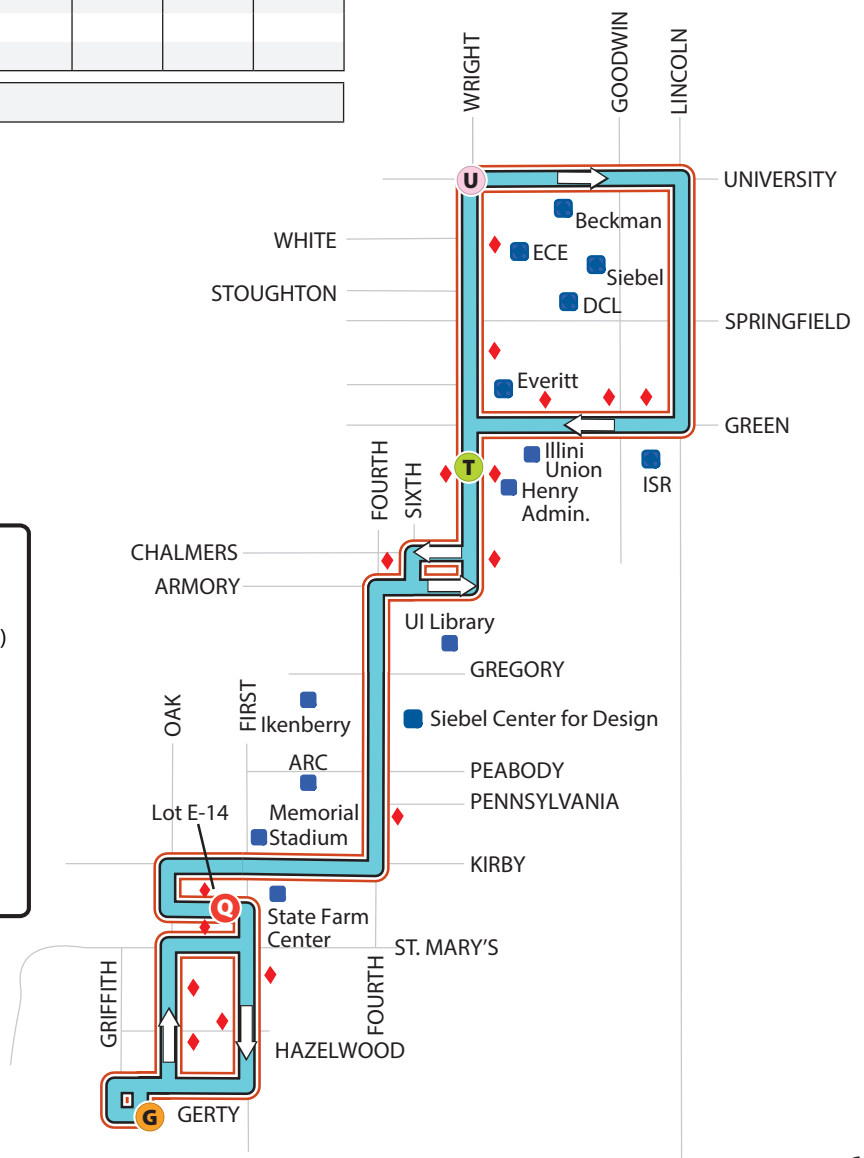


North				South			
Water Survey East Side	Lot E-14 North Shelter	Transit Plaza SE Platform	University & Wright SE Corner	University & Wright SE Corner	Transit Plaza SW Platform	Lot E-14 South Shelter	Water Survey West Side
1216	3513	6115	6365	6365	5404	3513	1216
7:30a	7:34a	7:42a	7:46a	7:31a	7:41a	7:49a	7:53a
7:45	7:49	7:57	8:01	8:01	8:11	8:19	8:23
Trips operate every 15 minutes at the following times each hour from 8a-6p							
:00	:04	:12	:16	:16	:26	:34	:38
:15	:19	:27	:31	:31	:41	:49	:53
:30	:34	:42	:46	:46	:56	:04	:08
:45	:49	:57	:01	:01	:11	:19	:23
Last trips							
6:00p	6:04p	6:12p	6:16p	6:16p	6:26p	6:34p	6:38p
6:15	6:19	6:27	◇ 6:31				
6:30	6:34	6:42	◇ 6:46				
6:45	6:49	6:57	◇ 7:01				
◇ End of Route							

Weekday  
Evening  
Saturday  
Sunday



-  Regular Route
-  iStop Corridor (see page 14)
-  Timepoints (see schedule for the time bus departs these points)
-  Places of Interest
-  Shelters



Weekday

West Connect is a van service that operates within a designated service boundary (shown below) not served by fixed routes. West Connect provides curb-to-curb service that connects outlying areas to fixed-route service.

**Request a trip in the MTD Connect (by Via) app or by phone at 217.384.8188.**

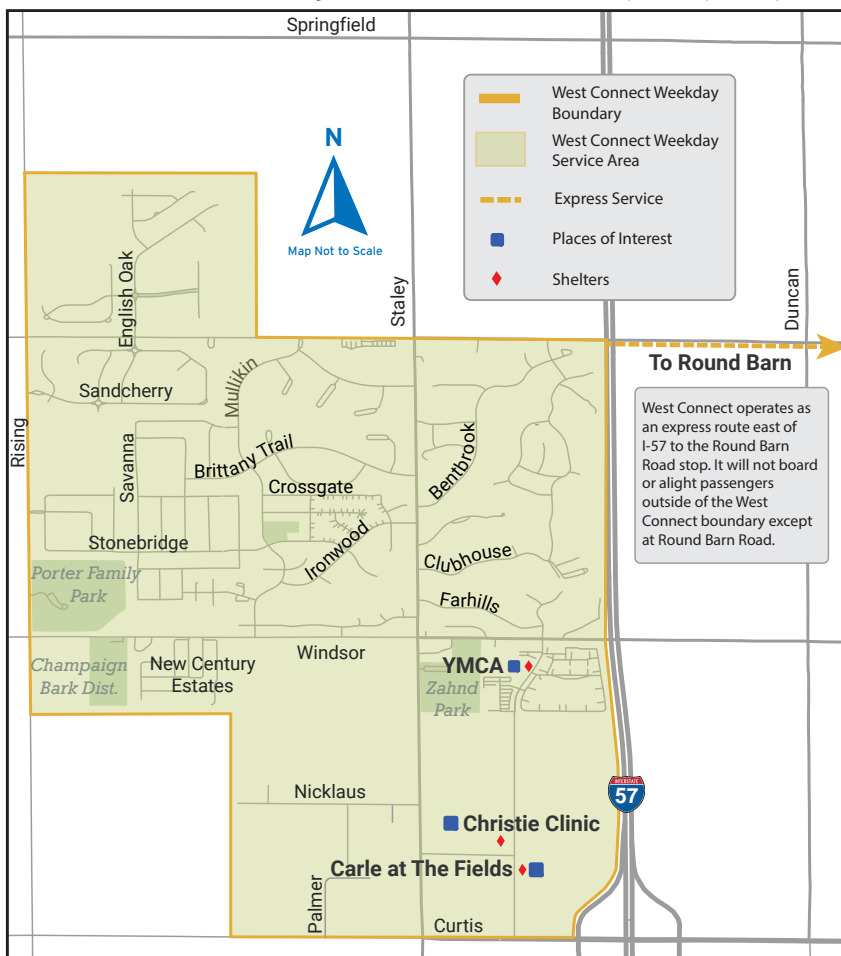
Evening

**West Connect operates Monday - Friday: 6:40a - 6:30p**

Saturday

Requests will be taken until 6:00p for trips to be completed by 6:30p. When you call, provide your contact information, pickup location, and destination. If your trip is within the West Connect boundaries or at the Round Barn Road transfer location, the Dispatcher will enter the trip into the system, and will give you the details of the trip. As a courtesy to other West Connect passengers, please be at the scheduled location when the Operator arrives. Upon arriving at a pick-up location, the West Connect Operator will wait two minutes for passengers to board before continuing to the next scheduled pick-up/drop-off location.

Sunday



West Connect and Northeast Connect trips can be booked in the app, MTD Connect (by Via). When booking in the app, you can easily select your pickup and dropoff location and track the van's location.

**Request a trip in the MTD Connect (by Via) app or by phone at 217.384.8188.**

Scan the QR code to download the app or find it in your device's app store.

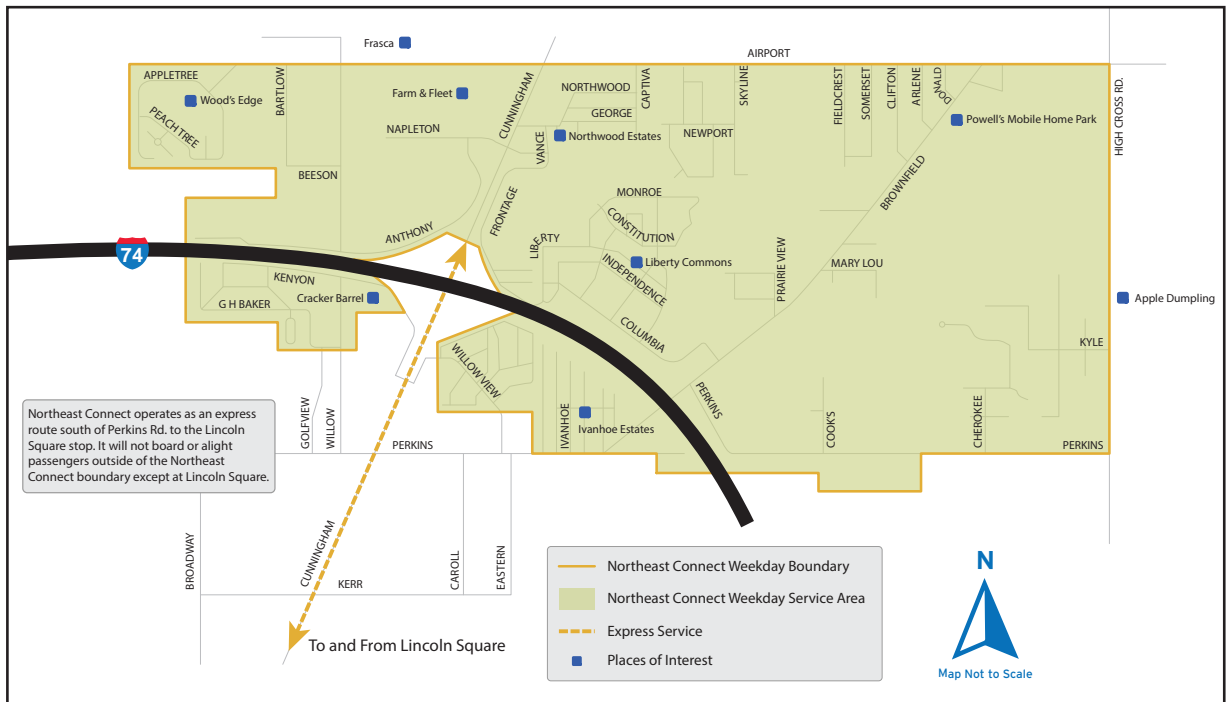


Northeast Connect is a van service that operates within a designated service boundary (shown below) not served by fixed routes. Northeast Connect provides curb-to-curb service that connects outlying areas to fixed-route service.

**Request a trip in the MTD Connect (by Via) app or by phone at 217.384.8188.**

**Northeast Connect operates Monday - Friday: 6:30a - 7:30p**

Requests will be taken until 7:00p for trips to be completed by 7:30p. When you call, provide your contact information, pickup location, and destination. If your trip is within the Northeast Connect boundaries or at the Lincoln Square transfer location, the Dispatcher will enter the trip into the system, and will give you the details of the trip. As a courtesy to other Northeast Connect passengers, please be at the scheduled location when the Operator arrives. Upon arriving at a pick-up location, the Northeast Connect Operator will wait two minutes for passengers to board before continuing to the next scheduled pick-up/drop-off location.



**On-demand flexibility, right from your phone.**



**Set a pickup spot and tell us where you're going.**



**Track your arrival in real-time.**



The following footnotes provide information for route deviations on Champaign and Urbana Middle and High School days only. These trips are available to the public-at-large. Scan this QR code or visit [ride.mtd.org/schools](http://ride.mtd.org/schools) to view individual school maps and plan your trip.



Dismissal times and service may be adapted as school districts modify their schedules. For updated dismissal times, please reference district websites.

[champaignschools.org](http://champaignschools.org)

[usd116.org](http://usd116.org)

## 1 Yellow Weekday

- C** On school days only this trip serves Central and Centennial High Schools. Begins route at Boardwalk & Baytowne at 7:20a and continues Boardwalk to Interstate to Prospect to Newton to Leggett to Bardeen to Toalson to Interstate to Prospect to Town Center to Market Place Outer Drive to Market to Bradley to State to Church to Mattis to Round Barn Road to Crescent. This trip ends at Crescent & William.
- E** On school days only this trip serves Edison Middle School, Central High School, and Franklin Middle Schools. Trip begins at First & St. Mary's at 7:00a and continues via First to Curtis to Paddock West to Paddock East to Curtis to Neil to Burwash to Lyndhurst to Park Lane to Prospect to Devonshire to Neil to Green to Prospect to University to Randolph to Bradley to Harris. This trip ends at Harris & Bradley.
- F** On school days only this trip serves Franklin Middle School. Begins route at Harris & Harvard at 3:10p then continues via Harris to Vine to Randolph to Bradley to Neil to Town Center to Market Place Outer Drive to Market to Bradley to Fifth to Washington to Second. Trip ends at Second & University.
- J** On school days only this trip serves Edison and Jefferson Middle Schools. Begins route at Market Place West Entrance and Neil at 7:07a and continues Market Place Outer Drive to Market Place Northeast Entrance to Market to Bradley to Neil to Beardsley to Randolph to Bradley to State to Green to Prospect to John to Crescent. This trip ends at Crescent & Sangamon.
- M** On school days only this trip serves Centennial High School. Begins route at Crescent & William at 3:30p then continues via Crescent to Sangamon to Mattis to Bradley to Market to Marketplace North Entrance to Market Place Outer Drive to Town Center Blvd. to Prospect to Newton to Leggett to Bardeen to Toalson to Interstate to Prospect to Town Center to Boardwalk to Marketview to Anthony to Campbell to Queensway to Roland to Walters to Anthony to Mattis. If passengers are still aboard at Anthony & Mattis, bus will continue Mattis to Paula ending at Paula & McKinley.
- T** This trip departs from Central High School at 3:30p continuing via Lynn to University to Randolph to Bradley to Market to Market Place Outer Drive to Neil to Interstate to Toalson to Bardeen to Leggett to Newton.

## 3 Lavender Weekday

- C** On school days only this trip serves Central High School. Begins route at 3:25p at Lynn & University then continues via University to Randolph to Vine, resuming regular 3 Lavender North at Vine & Randolph as far as Boardwalk & Baytown. If passengers aboard, route will continue via Boardwalk to Town Center to Neil.
- D** On school days only this trip serves Edison Middle School and Central High School. Begins route at Neil & Town Center at 7:00a and continues via Town Center to Boardwalk to Marketview to Prospect to Bloomington to Mattis to Paula. Due at Paula & Mattis at 7:13a, the route continues via regular route to Paula & McKinley, then continues via McKinley to Bradley to Prospect to University to State to Edison Middle School.
- E** On school days only this trip serves Jefferson Middle School. Begins route on Crescent at 2:45p and continues via Crescent to John to Mattis to Bradley to McKinley to Paula where it resumes regular 3 Lavender North until Boardwalk and Interstate. If passengers are still aboard, route will continue via Interstate to Prospect to Newton to Leggett to Bardeen to Toalson to Interstate.
- F** On school days only this trip serves Franklin Middle School. Begins route at Harris & Harvard at 3:10p then continues via Harvard to Prospect to Bradley to Harris where it resumes regular 3 Lavender North until Boardwalk and Interstate. If passengers are still aboard, route will continue via Interstate to Prospect to Newton to Leggett to Bardeen to Toalson to Interstate.
- A** On school days only this trip serves Central High School. Leaves regular route at State & Church and continues via Church to Lynn to University to Chester to regular 3 Lavender North.
- J** On school days only this trip serves Jefferson Middle School and Centennial High School. Leaves regular 3 Lavender South route at Paula & McKinley and continues via McKinley to Bradley to Mattis to John to Crescent. Trip ends at Crescent & Sangamon.
- M** On school days only this trip serves Edison Middle School. Leaves regular 3 South Lavender route at State & Church and continues via State to Green to Neil to Walnut to University to Illinois Terminal.

## 5 Green Weekday

- C** On school days only this trip serves Urbana Middle School. Begins at Main & Brady at 8:10a and follows regular 5 Green West clockwise AM route until Dodson & Washington then continues Washington to Vine to Urbana Middle School.
- A** On school days only this trip serves Urbana High School and is due at Washington & Kinch at 7:36a and Florida & Philo at 7:43a. Leaves regular 5 Green West route at Florida & Cottage Grove via Florida to Race to Urbana High School.
- F** On school days only this trip serves Urbana Middle School. Begins at Washington & Lierman at 8:18a and follows the regular 5 Green West route until Florida & Philo then proceeds Philo to Washington to Vine to Urbana Middle School.
- Z** On school days only this trip serves Franklin Middle School and Central High School. Leaves Round Barn Road to Country Fair Drive to Springfield to Mattis to Bradley to Harris to Vine to State to Church to Lynn. This trip ends at Lynn & University.

## 5 Green Express Weekday

- E** On school days only these trips serve Copper Ridge, Ironwood, and Robeson West. Begins route at Staley & Ironwood at 7:00a (serving Jefferson, Edison, Franklin and Central) and 7:40a (serving Centennial) then continues via Ironwood to Crossgate to Mullikin to Copper Ridge to Staley to Farhills to Fields South to Windsor to Windover to Countrybend to Springhill to Meadows West to Duncan. 7:00a trip continues via Duncan to Windsor to Mattis to Broadmoor to Mayfair to Kirby to Crescent to John to Mattis to Round Barn Road due at 7:31a and then continues via Round Barn Road to Springfield to Mattis to Bradley to Harris to Vine to State to Church to Lynn. Trip ends at Lynn & University. 7:40a trip continues via Duncan to Kirby to Crescent to John to Mattis to Round Barn Road due at 8:05a.
- F** On school days only this trip serves Lincolnshire Fields West, Trails of Brittany, Turnberry Ridge & Glenshire for Jefferson, Edison, Franklin and Central. Begins route at Cobblefield & Bentbrook at 7:02a then continues Cobblefield to Bentbrook to Staley to Brittany Trail to Mullikin to Curtis Meadow to Staley to Inverness to Cobblefield to Kirby to Crescent to John to Mattis to Round Barn Road arriving at 7:31a. Trip departs Round Barn Road at 7:38a and continues via Country Fair Drive to Springfield to Mattis to Bradley to Harris to Franklin Middle School. Trip then continues Harris to Vine to State to Church to Lynn to Central High School ending at Lynn & University.
- N** On school days only these trips serve Glenshire, Turnberry Ridge, Trails of Brittany, Lincolnshire Fields West, Ironwood, and Copper Ridge. Trips operate via Kirby to Cobblefield to Inverness to Staley to Curtis Meadow to Mullikin to Brittany Trail to Staley to Pinecrest to Bentbrook to Staley to Ironwood to Crossgate to Mullikin to Copper Ridge to Staley. The 2:50p and 3:27p trips will continue Staley to Farhills to Windsor to Fields South Drive if passengers remain aboard. The 3:25p trip will continue Staley to Farhills to Windsor to Fields South Drive to Windsor to Winchester to Broadmoor to Crescent to Kirby if passengers remain aboard. The 3:33p trip will continue Windsor to Windover to Country Bend to Springhill to Meadows West to Duncan to Windsor to Mattis to Devonshire to Mayfair to Kirby if passengers remain aboard.

## N (continued)

The 2:50p trip leaves Crescent & Sangamon at 2:45p via Crescent to Kirby, due at Kirby & Duncan at 2:50p, and then continues via routing above.

The 3:25p trip begins at Green & State at 2:50p and continues via Green to Prospect to Bradley to Harris, due at Harris & Harvard at 3:00p. Trip continues from Harris & Harvard at 3:10p via Harris to Vine to Prospect to John to Mattis to Kirby, due at Kirby & Duncan at 3:25p, and then continues via routing above.

The 3:27p trip leaves Crescent & William at 3:22p via Crescent to Kirby, due at Kirby & Duncan at 3:27p, and then continues via routing above.

The 3:33p trip begins at Lynn & University at 3:20p and continues via State to Springfield to Mattis to Round Barn Road, due at 3:33p. The trip continues Round Barn Road to Country Fair Drive to Springfield to Duncan, due at Kirby & Duncan at 3:38p, and then continues via routing above.

- Q** On school days only these trips serve Maynard Lake, Lincolnshire Fields East, Cherry Hills, Rolling Acres, and Robeson West from Kirby & Duncan via regular 5 Green Express West to Cherry Hills & Curtis. Trips will enter Rolling Acres and continue to Robeson West if passengers are still aboard. Westbound trips leave regular route at Curtis & Cherry Hills and continue via Curtis to Duncan to Rolling Acres to Valkar to Meadow to Curtis to Duncan to Meadows West to Springhill to Countrybend to Windover. At 2:48p the trip begins route at Green & State and continues via Green to Prospect to Bradley to Harris, due at Harris & Harvard at 3:01p. Trip continues from Harris & Harvard at 3:10p via Harris to Vine to Prospect to John to Mattis to Kirby, due at Kirby & Duncan at 3:25p, then continues via 5 Green Express West routing above.
- T** On school days only AM Eastbound trips enter Rolling Acres. Eastbound trips leave regular route at Curtis & Cherry Hills and continue via Curtis to Duncan to Rolling Acres to Valkar to Meadow to Curtis to Cherry Hills to regular route. Westbound trips will enter Rolling Acres and continue to Robeson West if passengers aboard. PM Westbound trips leave regular route at Curtis & Cherry Hills and continue via Curtis to Duncan to Rolling Acres to Valkar to Meadow to Curtis to Duncan to Meadows West to Springhill to Countrybend to Wendover Place.

**MTD service may be adapted as school districts modify their schedules.**

For updated dismissal times, please reference Champaign and Urbana district websites.

Weekday

Evening

Saturday

Sunday

Weekday

Evening

Saturday

Sunday

## 6 Orange Weekday

- A** On school days only this trip serves Urbana High School. Trip begins at University & Hickory at 7:15a following regular 6 Orange East routing until University & Smith where it continues as a 5 Green West via Smith to Main to Lierman due at Washington & Lierman at 7:27a. Trip follows regular 5 Green West routing until Florida & Cottage Grove.
- K** On school days only this trip serves Urbana Middle School. Trip begins at 3:45p on the west side of Vine & Fairlawn and proceeds Vine to Pennsylvania to Race to Washington to Race to Illinois to Vine to University to Broadway to Country Club to Cunningham to Kerr to Eastern as 10 Gold East. Begins 6 Orange East at Eastern & Perkins and continues Perkins to Carroll to Kerr to Cunningham to University to Route 150 to Dodson to Slayback to Smith ending at Smith & Route 150.
- U** On school days only this trip serves Urbana Middle School. Trip starts as a 6 Orange West at Route 150 & East Dodson at 8:18a. Continues via Slayback to Smith to Route 150 to University to Vine to Urbana Middle School.
- Y** On school days only these trips serve Urbana High School. This route does not serve Lincoln Square. Trip begins at Race & Iowa at 2:20p and 3:15p then continues via Race to Washington to Race to Illinois to Vine to Main to Smith to Route 150 to Dodson looping through Edgewood. If passengers remain aboard, trip continues Smith to Route 150 to University to Cunningham to Kerr to Eastern ending at Eastern & Perkins.

## 7 Grey Weekday

- C** On school days only this trip serves Centennial High School. Begins route on Crescent at 3:30p and continues Crescent to Sangamon to Kenwood to Springfield to Duncan to Clayton to Pomona to Bradley to Mattis to Williamsburg to Bradley to Fifth to Washington to Second to University.
- D** On school days only this trip serves Edison Middle School. Begins route at Green & State at 2:50p and continues via Green to Elm to John to Randolph to University to Second, resuming regular 7 Grey East route at University & Second. If passengers are still aboard at Fifth & Bradley, route will continue via Bradley to Market to Market Place Outer Drive to Town Center to Neil.
- E** On school days only this trip serves Westlake, Timberline, and Parkland Ridge areas and will divert to Edison Middle School. On school days this trip does not serve Parkland College Main Stop. Trip begins at 7:00a at the NW corner of Duncan & Clayton via Clayton to Crestwood to Bradley to Alpine to Valerie to Bonnie Blair to Duncan to Bradley to Pomona to Clayton to the SW corner of Bradley & Clayton due at 7:13a. Trip then continues from Bradley & Clayton via regular 7 Grey East as far as University & State. At University & State trip leaves regular route and continues via State to Green to Randolph to Bradley to State and then resumes regular route at State & University.
- F** On school days only this trip serves Urbana Middle School. Begins route on the west side of Vine & Fairlawn and then continues via Vine to Pennsylvania to Race to Washington to Race to Illinois to Vine to University to regular 7 Grey West.
- J** On school days only this trip serves Edison and Jefferson Middle Schools. Leaves regular route at University & Chester and continues via University to Randolph to Bradley to State to Green to Prospect to John to Crescent. Trip ends at Crescent & Sangamon.

- K** On school days only this trip serves Central High School. Begins route at 3:25p at Lynn & University then continues the regular 7 Grey East route. Route does not enter Illinois Terminal and ends at Bradley & Romine.
- M** On school days only this trip serves Urbana Middle School. Leaves regular route at University & Broadway via University to Vine.
- N** On school days only this trip serves Central High School and Centennial High School. Trip leaves Fourth & Bradley at 7:35a and continues Bradley to Fifth to Washington to Second to University to Chestnut to Main to Church to Mattis to Round Barn Road to Crescent. This trip ends at Crescent & William.
- Q** On school days only this trip serves Central High School. Begins route at Lynn & University at 3:25p and continues via Lynn to University to Elm to Church. At Church & Elm continues via regular 7 Grey West to Williamsburg & Mattis. At Williamsburg & Mattis leaves regular route and continues via Mattis to Bradley to Clayton to Pomona to Bradley to Duncan to Bonnie Blair to Valerie to Alpine to Bradley to Crestwood to Clayton. Trip ends at Clayton & Duncan.
- S** On school days only this trip serves Jefferson Middle School. This trip does not serve Illinois Terminal. Begins route on Crescent at 2:45p and continues via Crescent to John to Mattis to University, resuming regular 7 Grey East route at University & Prospect until Fifth & Bradley and continues Bradley to Market to Marketplace North Entrance to Town Center ending at Town Center & Prospect.
- T** On school days only these trips serve Urbana High School. AM trip begins at Fifth & Bradley at 7:30a and follow regular 7 Grey East route until Romine & Beech then continues Romine to Beslin to Goodwin to Fairview resuming regular 7 Grey East route until University & Race. Trip continues University to Vine to Pennsylvania to Race ending at Race & Iowa. PM trips begin at Race & Iowa at 2:20p and 3:20p and continue via Race to Washington to Race to Illinois to Vine to University to regular 7 Grey West until Fairview & Goodwin continuing Beslin to Romine to Bradley ending at Bradley & Romine.
- V** On school days only this trip serves Edison Middle School. Begins route at Green & State at 2:50p and continues via Green to Prospect to regular 7 Grey West route at Prospect & Church. This trip ends at Williamsburg & Mattis.

## 8 Bronze Weekday

- C** On school days only this trip serves Urbana Middle School and operates Race to Washington to Vine, resuming regular route at Vine & Pennsylvania.
- M** On school days only this trip serves Urbana Middle School. Leaves regular route at Vine & Pennsylvania via Vine to Michigan to Urbana Middle School.

## 9A Brown Weekday

- C** On school days only this trip serves Westlake, Timberline, and Parkland Ridge areas and diverts to Franklin Middle School and Central High School. Trip begins at the northwest corner of Duncan & Clayton at 7:20a and continues via Clayton to Crestwood to Bradley to Alpine to Valerie to Bonnie Blair to Duncan to Bradley to Pomona to Clayton to Bradley. Trip continues via regular 9A Brown route, due to Bradley & Mattis at 7:30a, as far as Bradley & Harris. At Bradley & Harris, trip leaves regular route and continues via Harris to Vine to Lynn.

- E** On school days only this trip serves Jefferson and Edison Middle Schools. Begins route on Crescent at 2:45p, then continues via Crescent to John to Mattis to Springfield to State to Green, due at Green & State at 2:55p. Trip then continues via Green to Prospect to Devonshire to Galen to Windsor to Winward to Sussex to Galen to Prospect to Park Lane to Lyndhurst to Burwash to Neil to Curtis to Paddock West to Paddock East to Curtis to First. This trip ends at First & Gerty.
- R** On school days only this trip serves Franklin Middle School. Begins route at Harris & Harvard at 3:10p, then continues via Harris to Vine to Lynn, due at Lynn & University at 3:20p. Trip then continues via University to State to Kirby to Prospect to Devonshire to Galen to Windsor to Winward to Sussex to Galen to Prospect to Park Lane to Lyndhurst to Burwash to Neil to Curtis to Paddock West to Paddock East to Curtis to First. This trip ends at First & Gerty.

## 9B Brown Weekday

- E** On school days only this trip serves Edison Middle School. Trip begins at Green & State at 2:50p and continues via Green to Elm to John to Randolph to Bradley to Clayton to Pomona to Bradley to Duncan to Bonnie Blair to Valerie to Alpine to Bradley to Crestwood to Clayton. This trip ends at Clayton & Duncan.
- F** On school days only this trip serves Franklin Middle School. Trip begins at Harris & Harvard at 3:05p and continues via Harris to Maple to Prospect to Bradley to Williamsburg to Mattis to Bradley to Clayton to Pomona to Bradley to Duncan to Bonnie Blair to Valerie to Alpine to Bradley to Crestwood to Clayton to Duncan to John to Country Fair to Springfield. This trip ends at Springfield & Duncan.
- W** On school days only this trip serves Edison and Franklin Middle Schools, and Central High School. Trip begins at Prospect & Windsor at 7:16a and continues Windsor to Galen to Sussex to Winward to Windsor to Galen, due at Galen & Windsor at 7:23a. Trip continues via Galen to Broadmoor to Prospect to Kirby to State to Hessel to Randolph to Green to Prospect to University to Randolph to Bradley to Harris. This trip ends at Harris & Bradley.

## 10 Gold Weekday

- E** On school days only this trip serves Urbana High School. Trip enters Liberty Commons via Columbia to Hancock to Hamilton to Jefferson to Columbia to Brownfield to Perkins to regular 10 Gold West route until Broadway & University. Trip then continues via University to Vine to Pennsylvania to Race to Urbana High School.
- M** On school days only this trip serves Urbana Middle School. Begins route on the west side of Vine & Fairlawn, then goes Vine to Pennsylvania to Race to Washington to Race to Illinois to Vine to University to Broadway to Country Club to Cunningham to Kerr to Eastern to Perkins as 10 Gold East. Begins 6 Orange East at Eastern & Perkins and continues Perkins to Caroll to Kerr to Cunningham to University to Route 150 to Dodson to Slayback to Smith ending at Smith & Route 150.
- S** These trips do not serve Lincoln Square. On school days only these trips serve Urbana High School. Begin route at Race & Iowa at 2:20p and 3:15p then continue via Washington to Race to Illinois to Vine to University continuing regular 10 Gold East route at Broadway & University until Perkins & Eastern. The route then continues Perkins to Brownfield and enters Liberty Commons via Columbia to Hancock to Hamilton to Jefferson to Columbia to Brownfield. If passengers remain aboard, trip continues Brownfield to Airport to High Cross to Perkins.

- U** On school days only this trip serves Urbana Middle School. Route begins at 8:11a at Ivanhoe Estates. Leaves regular route at Broadway & University via University to Vine to Urbana Middle School.

## 16 Pink Weekday

- T** On Champaign school days only, this trip serves Central High School and Edison and Franklin Middle Schools. Begins route at Kirby & Cobblefield at 7:00a and continues Cobblefield to Inverness to Staley to Wildflower to Switchgrass to Summer Sage to Bluegrass to Boulder Ridge to Farley to Pebblebrook to Bluegrass to Bradley to Mattis to University to State to Green to Randolph to Bradley to Harris.
- U** On Champaign school days only, this trip serves Centennial High School and Jefferson Middle School. Begins route at Kirby & Cobblefield at 7:15a and continues Cobblefield to Inverness to Staley to Wildflower to Switchgrass to Summer Sage to Bluegrass Boulder Ridge to Farley to Pebblebrook to Bluegrass to Bradley to Crestwood to Clayton to Duncan to Springfield to Country Fair Drive to Round Barn Road to Crescent. The trip ends at Crescent & Sangamon.
- W** On school days only this trip serves Central High School. The trip begins at Lynn & University at 3:25p and operates University to Randolph to Bradley to Bluegrass to Boulder Ridge to Farley to Pebblebrook to Bluegrass to Summer Sage to Switchgrass to Wildflower to Staley to Inverness to Cobblefield ending at Cobblefield & Kirby.
- X** On Champaign school days only, this trip serves Jefferson Middle School. The trip begins at Crescent & Sangamon at 2:45p and continues Crescent to Kirby to Cobblefield to Inverness to Staley to Wildflower to Switchgrass to Summer Sage to Bluegrass to Boulder Ridge to Farley to Pebblebrook to Bluegrass to Bradley. If passengers remain aboard, trips continue Bradley to Duncan to Clayton to Crestwood to Bradley to Alpine to Valerie to Bonnie Blair ending at Bonnie Blair & Duncan.
- Y** On Champaign school days only, this trip serves Franklin and Edison Middle Schools. The trip begins at State & Green at 2:48p and continues Green to Prospect to Bradley to Harris to Harvard to Prospect to Bradley to Bluegrass to Boulder Ridge to Farley to Pebblebrook to Bluegrass to Summer Sage to Switchgrass to Wildflower to Staley to Inverness to Cobblefield to Kirby.
- Z** On Champaign school days only, this trip serves Centennial High School. The trip begins at Crescent & William at 3:28p and continues Crescent to Kirby to Duncan to Clayton to Crestwood to Bradley to Alpine to Valerie to Bonnie Blair to Duncan to Bradley to Bluegrass to Boulder Ridge to Farley to Pebblebrook to Bluegrass to Summer Sage to Switchgrass to Wildflower to Staley to Inverness to Cobblefield ending at Cobblefield and Kirby.

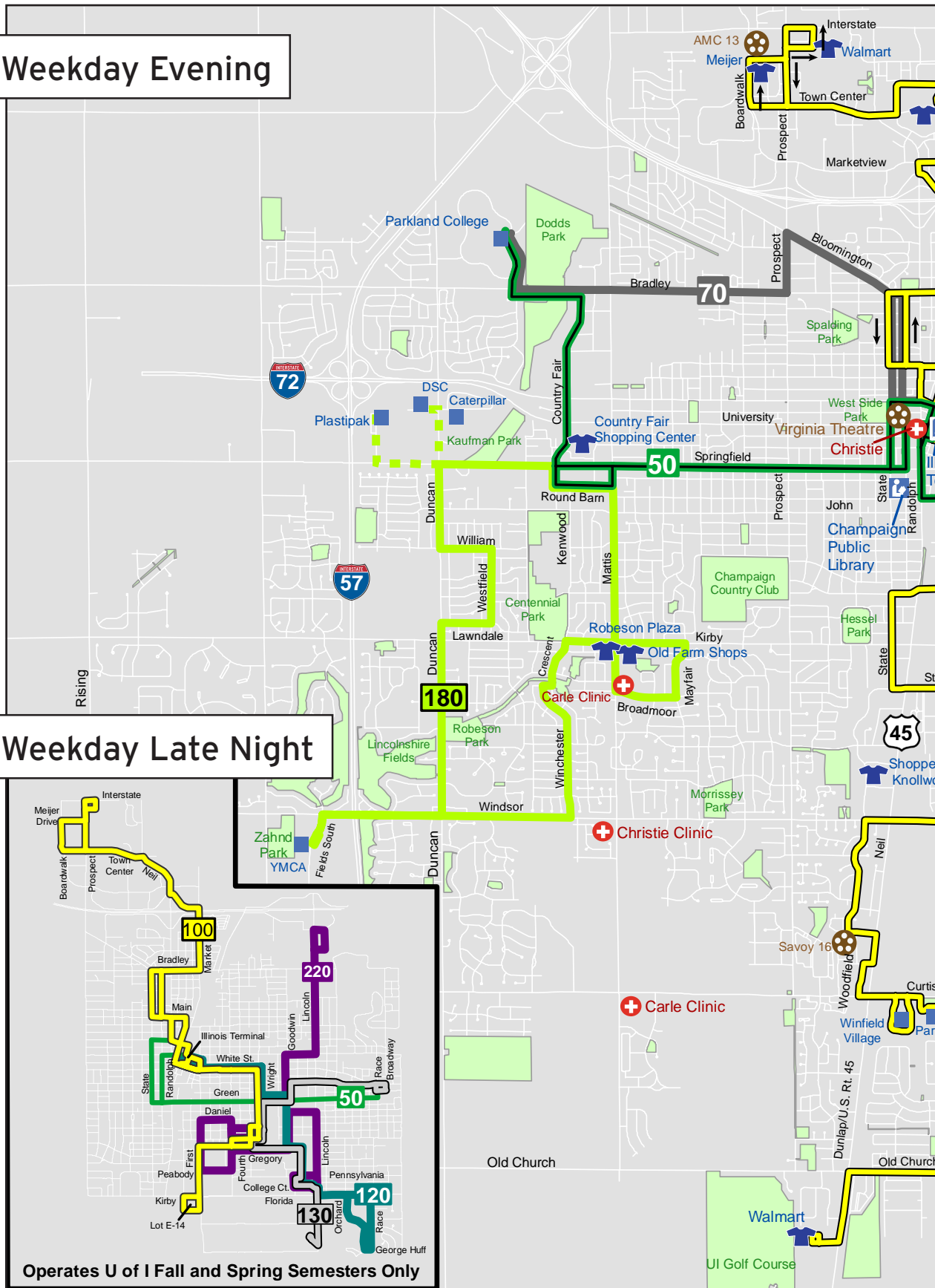
**MTD service may be adapted as school districts modify their schedules.**

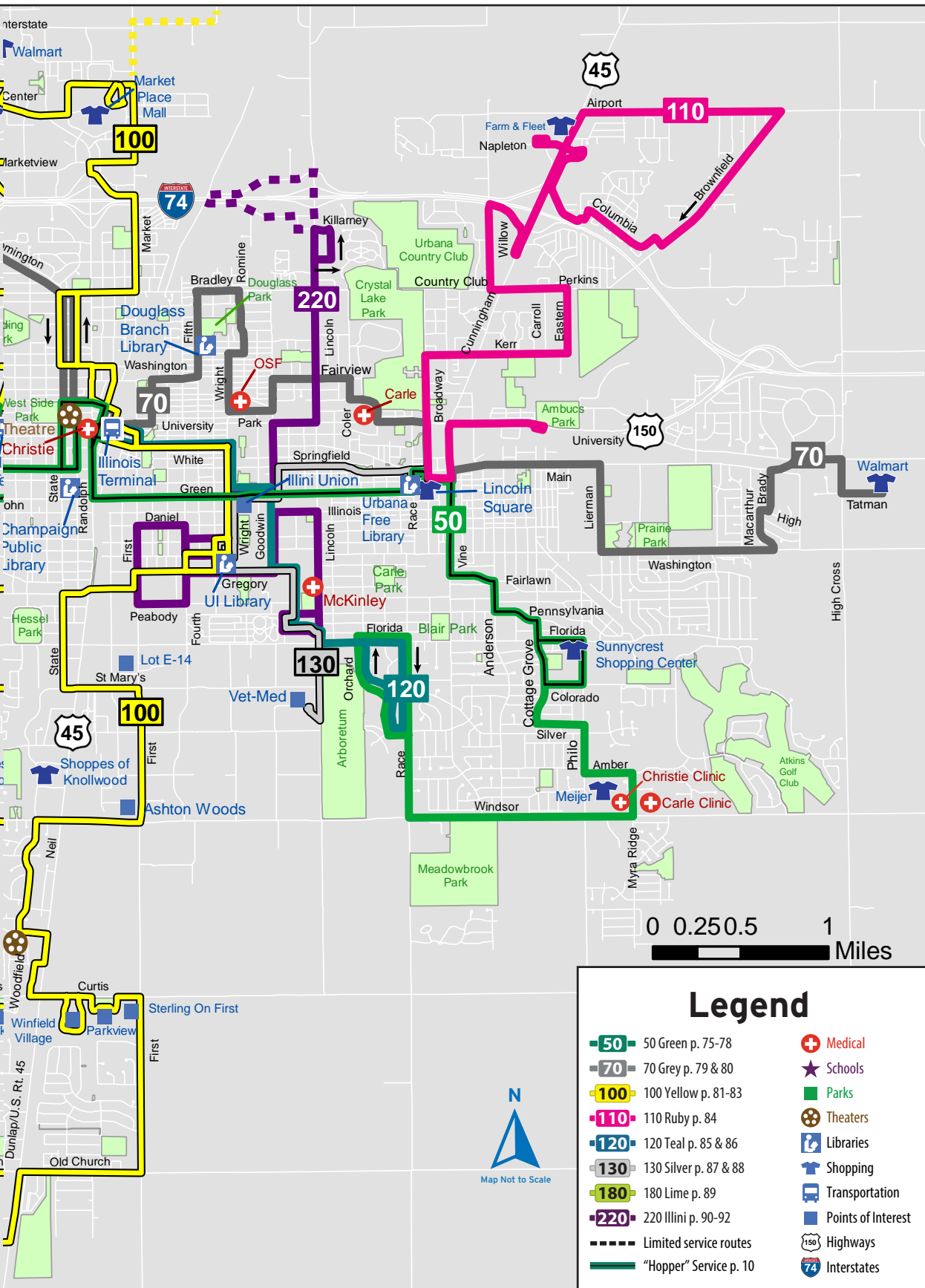
For updated dismissal times, please reference Champaign and Urbana district websites.

- Weekday
- Evening**
- Saturday
- Sunday

## Weekday Evening

## Weekday Late Night





## Legend

- 50 Green p. 75-78
- 70 Grey p. 79 & 80
- 100 Yellow p. 81-83
- 110 Ruby p. 84
- 120 Teal p. 85 & 86
- 130 Silver p. 87 & 88
- 180 Lime p. 89
- 220 Illini p. 90-92
- Limited service routes
- "Hopper" Service p. 10
- + Medical
- ★ Schools
- Parks
- ⊙ Theaters
- 📖 Libraries
- 🛒 Shopping
- 🚗 Transportation
- 📍 Points of Interest
- 150 Highways
- 74 Interstates










# 50 Green Evening

 This route serves iStops.  
See page 14 for more info.

Weekday  
Evening  
Saturday  
Sunday


West									
Orchard Downs South Shelter <b>N</b>	Windsor & Vine South Side <b>P</b>	Urbana Meijer North Side <b>D</b>	Sunnycrest East Side <b>Q</b>	Lincoln Square Garage South <b>F</b>	Illini Union North Side Shelter <b>E</b>	Illinois Terminal Platform B <b>C</b>	Springfield & Willis NE Corner <b>R</b>	Round Barn Road North Side <b>B</b>	Parkland College Main Stop <b>M</b>
7317	5295	5053	6464	2571	6451	6462	3315	4568	3534
6:56p	7:02p	7:07p	7:14p	7:23p	7:29p	7:37p	7:44p	M 7:19p	7:25p
			<b>H 7:27</b>	<b>H 7:38</b>	<b>H 7:44</b>	<b>H 7:52</b>	<b>H 7:59</b>	<b>H 8:05</b>	<b>H 8:11</b>
7:26	7:32	7:37	7:42	7:53	7:59	8:07	8:14	8:19	8:25
			<b>H 7:57</b>	<b>H 8:08</b>	<b>H 8:14</b>	<b>H 8:22</b>	<b>H 8:29</b>	<b>H 8:35</b>	<b>H 8:41</b>
7:56	8:02	8:07	8:12	8:23	8:29	8:37	8:44	8:49	8:55
			<b>H 8:27</b>	<b>H 8:38</b>	<b>H 8:44</b>	<b>H 8:52</b>	<b>H 8:59</b>	<b>H 9:05</b>	<b>H 9:11</b>
8:26	8:32	8:37	8:42	8:53	8:59	9:07	9:14	9:19	9:25
			<b>H 8:57</b>	<b>H 9:08</b>	<b>H 9:14</b>	<b>H 9:22</b>	<b>H 9:29</b>	<b>H 9:35</b>	<b>H 9:41</b>
8:56	9:02	9:07	9:12	9:23	9:29	9:37	9:44	9:49	9:55
			<b>H 9:27</b>	<b>H 9:38</b>	<b>H 9:44</b>	<b>H 9:52</b>	<b>H 9:59</b>	<b>H 10:05</b>	<b>H 10:11</b>
9:26	9:32	9:37	9:42	9:53	9:59	10:07	10:14	10:19	◇ 10:25
			<b>H 9:57</b>	<b>H 10:08</b>	<b>H 10:14</b>	<b>H 10:22</b>	<b>H 10:29</b>	<b>HP ◇ 10:35</b>	
9:56	10:02	10:07	10:12	10:23	10:29	10:37	10:44	<b>RP 10:49</b>	
			<b>H 10:27</b>	<b>H 10:38</b>	<b>H 10:44</b>	<b>HP ◇ 10:52</b>			
10:26	10:32	10:37	10:42	10:53	10:59	11:11	11:18	<b>R 11:23</b>	
			<b>H 10:57</b>	<b>H 11:08</b>	<b>H 11:14</b>	<b>HP ◇ 11:22</b>			
10:56	11:02	11:07	11:12	11:23	11:29	<b>R 11:37</b>			
			11:34	<b>F ◇ 11:40</b>					

- H** Green Hopper - When traveling westbound, trips operate as far as Parkland College.
- F** During the University of Illinois Fall and Spring semesters, these trips continue as the 50 Green Late Night. Please refer to the 50 Green Late Night for exact schedule.
- M** This trip is continued from the 5 Green East. Please refer to the 5 Green for exact route and times.
- P** This trip does not serve Parkland College.
- R** This trip continues as a 70 Grey Eastbound. Please refer to the 70 Grey Evening for exact route and schedule.
- ◇ End of Route

East									
<b>M</b> Parkland College Main Stop	<b>B</b> Round Barn Road North Side	<b>R</b> Springfield & Willis SW Corner	<b>C</b> Illinois Terminal Platform A	<b>E</b> Illini Union South Side Shelter	<b>F</b> Lincoln Square Garage East	<b>Q</b> Sunnycrest West Side	<b>D</b> Urbana Meijer South Side	<b>P</b> Windsor & Vine NE Corner	<b>N</b> Orchard Downs South Shelter
3534	4568	3315	7534	6451	5137	6464	5053	5295	7317
	6:40p	6:44p	6:51p	6:59p	7:05p	7:14p	7:19p	7:22p	7:26p
			<b>H</b> 7:06	<b>H</b> 7:14	<b>H</b> 7:20	<b>H</b>  7:27			
7:03p	7:10	7:14	7:21	7:29	7:35	7:44	7:49	7:52	7:56
	<b>H</b> 7:24	<b>H</b> 7:28	<b>H</b> 7:35	<b>H</b> 7:43	<b>H</b> 7:49	<b>H</b>  7:56			
7:29	7:40	7:44	7:51	7:59	8:05	8:14	8:19	8:22	8:26
	<b>H</b> 7:55	<b>H</b> 7:59	<b>H</b> 8:06	<b>H</b> 8:14	<b>H</b> 8:20	<b>H</b>  8:27			
8:03	8:10	8:14	8:21	8:29	8:35	8:44	8:49	8:52	8:56
	<b>H</b> 8:18	<b>H</b> 8:25	<b>H</b> 8:29	<b>H</b> 8:36	<b>H</b> 8:44	<b>H</b>  8:57			
8:33	8:40	8:44	8:51	8:59	9:05	9:14	9:19	9:22	9:26
	<b>H</b> 8:48	<b>H</b> 8:55	<b>H</b> 8:59	<b>H</b> 9:06	<b>H</b> 9:14	<b>H</b>  9:27			
9:03	9:10	9:14	9:21	9:29	9:35	9:44	9:49	9:52	9:56
	<b>H</b> 9:18	<b>H</b> 9:25	<b>H</b> 9:29	<b>H</b> 9:36	<b>H</b> 9:44	<b>H</b>  9:57			
9:33	9:40	9:44	9:51	9:59	10:05	10:14	10:19	10:22	10:26
	<b>H</b> 9:48	<b>H</b> 9:55	<b>H</b> 9:59	<b>H</b> 10:06	<b>H</b> 10:14	<b>H</b>  10:27			
10:03	10:10	10:14	10:21	10:29	10:35	10:44	10:49	10:52	10:56
	<b>H</b> 10:18	<b>H</b> 10:25	<b>H</b> 10:29	<b>H</b> 10:36	<b>H</b> 10:44	<b>H</b>  10:57			
	<b>H</b> 10:41	<b>H</b> 10:45	<b>H</b> 10:52	<b>H</b> 11:00	<b>H</b>  11:06				
	11:00	11:04	11:11	11:19	11:25	<b>E</b> 11:34			
			<b>H</b> 11:26	<b>H</b> 11:34	<b>H</b>  11:40				
	11:30	11:34	11:41	11:49	11:55				

**H** Green Hopper - When traveling eastbound, trips operate regular route as far as Cottage Grove & Florida, continuing via Cottage Grove to Colorado resuming as a 50 Green West at Cottage Grove & Colorado.

**E** This trip operates regular route as far as Cottage Grove to Colorado resuming as a 50 Green West at Cottage Grove & Colorado.

 End of Route

Weekday  
Evening  
Saturday  
Sunday



# 50 Green Evening

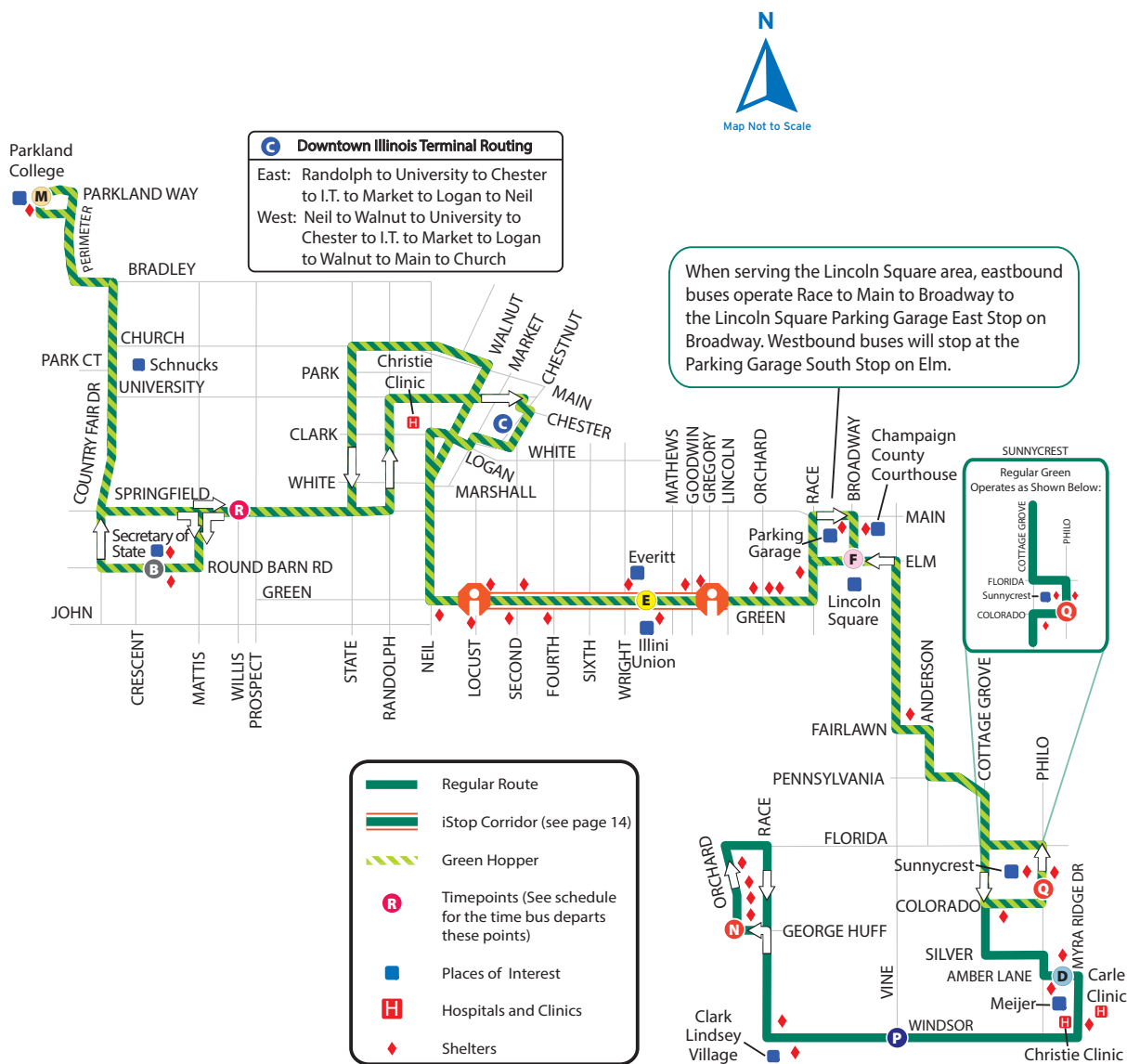
 This route serves iStops. See page 14 for more info.

Weekday


Evening

Saturday

Sunday



Hoppers run frequently and operate along the central portion of their parent route. The striped area on this map designates the path of the Green Hopper. The times highlighted in green on the timetable are the Green Hopper trips. To distinguish the **Green** route from its shortened Green Hopper route, look for the "Hopper" designation on the destination sign of an operating bus as shown below.

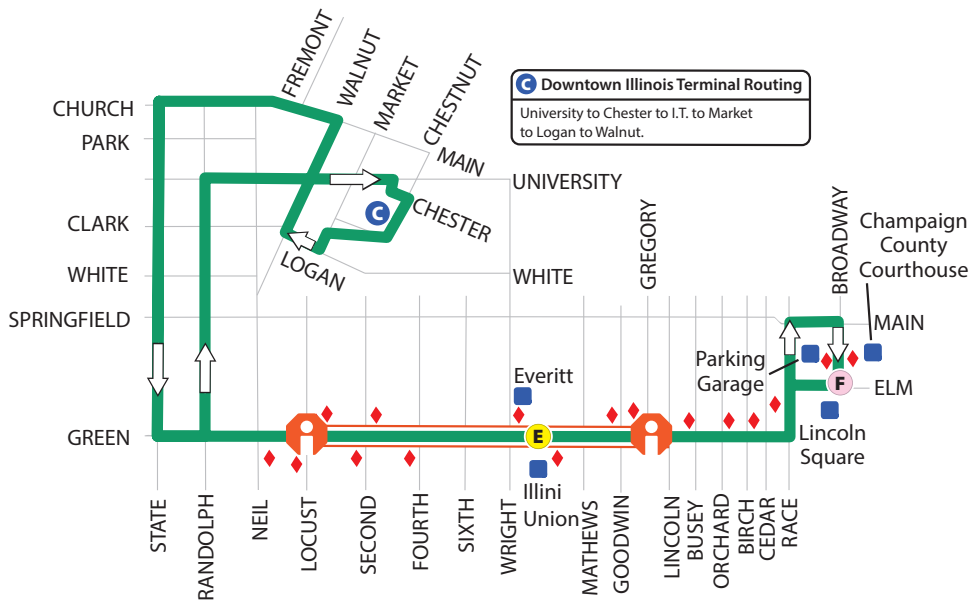


Operates during UI Fall and Spring semesters ONLY. Does not operate during UI Breaks (Fall, Winter, and Spring) or Summer Sessions. See page 3 for a complete service calendar.

West			East		
Lincoln Square Garage South	Illini Union North Side Shelter	Illinois Terminal Platform A	Illinois Terminal Platform A	Illini Union South Side Shelter	Lincoln Square Garage South
F	E	C	C	E	F
2571	2115	7534	7534	6451	2157
11:43p	11:48p	11:55p	12:00a	12:10a	12:15a
12:03a	12:08a	12:15a	12:20	12:30	12:35
12:23	12:28	12:35	12:40	12:50	12:55
12:43	12:48	12:55	1:00	1:10	1:15
1:03	1:08	1:15	1:20	1:30	1:35
1:23	1:28	1:35	1:40	1:50	1:55
1:43	1:48	1:55	2:00	2:10	2:15
2:03	2:08	2:15	2:15	2:25	2:30
2:23	2:28	2:35	2:40	2:50	◆ 2:55
2:33	2:38	2:45	2:46	2:55	◆ 3:00
F 3:03	F 3:08	F 3:15	F 3:16	F 3:25	F 3:30
F 3:33	F 3:38	F 3:45	F 3:46	F 3:55	F 4:00
F 4:03	F 4:08	F 4:15	F 4:16	F 4:25	F 4:30
F 4:33	F 4:38	F 4:45	F 4:46	F 4:55	F◆ 5:00

**F** This trip operates during University of Illinois Fall and Spring semester Fridays only.

◆ End of Route



- Regular Route
- iStop Corridor (see page 14)
- Timepoints (See schedule for the time bus departs these points)
- Places of Interest
- Shelters



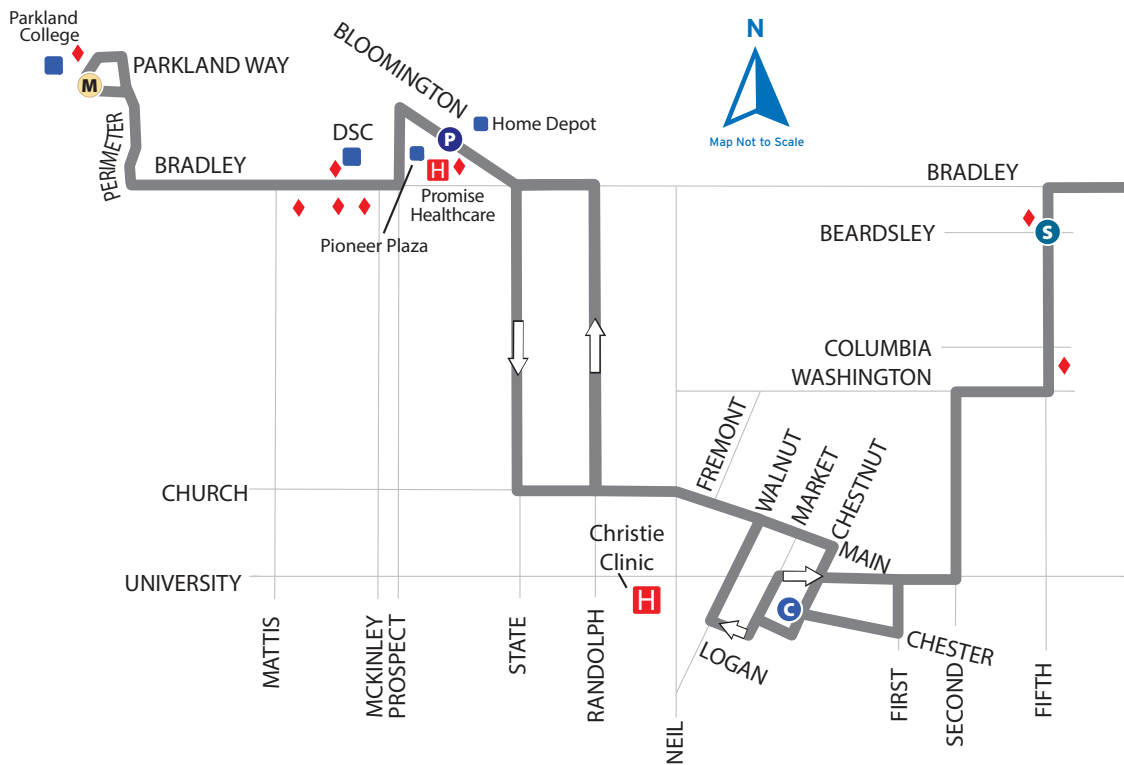
Weekday

Evening

Saturday

Sunday

Weekday  
Evening  
Saturday  
Sunday



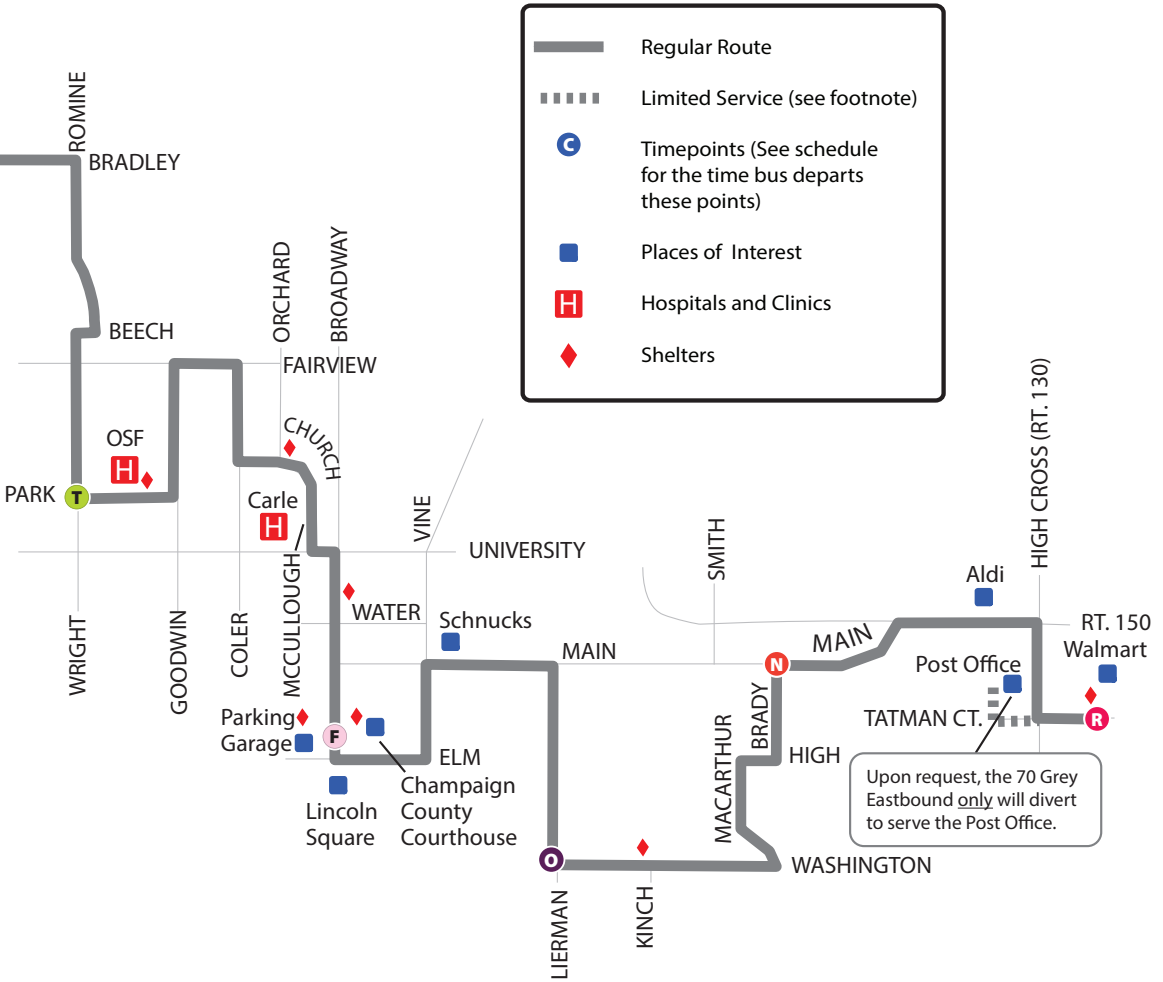
**C Downtown Illinois Terminal Routing**  
 East: Church to Main to Chestnut to Chester to I.T. to Market to University  
 West: University to First to Chester to I.T. to Market to Logan to Walnut to Main to Church

West								
Urbana Walmart <b>R</b>	Main & Brady SW Far Side <b>N</b>	Washington & Lierman NE Corner <b>O</b>	Lincoln Square Courthouse <b>F</b>	Park & Wright NE Corner <b>T</b>	Fifth & Beardsley NW Corner <b>S</b>	Illinois Terminal Platform B <b>C</b>	Bloomington at Home Depot <b>P</b>	Parkland College Main Stop <b>M</b>
0127	6357	7344	5137	4255	2054	3121	7764	3534
7:35p	7:37p	7:42p	6:50p	6:58p	7:03p	7:10p	7:18p	7:29p
8:05	8:07	8:12	7:50	7:58	8:03	8:10	8:18	8:29
8:35	8:37	8:42	8:20	8:28	8:33	8:40	8:48	8:59
9:35	9:37	9:42	8:50	8:58	9:03	9:10	9:18	9:29
10:05	10:07	10:13	9:50	9:58	10:03	10:10	10:18	10:29
10:35	10:37	10:43	10:21	10:29	10:34	<b>B</b> 10:41		
11:00	11:02	11:07	10:51	10:59	11:04	<b>K</b> 11:11		
			◇ 11:15					

**B** This trip does not serve Parkland College. Bus operates regular route to Bradley & Randolph then west on Bradley to Country Fair Drive to Springfield to Mattis to Round Barn Road due at 11:01pm. Continues as the 50 Green East. Please refer to the 50 Green Evening for exact route and schedule.

**K** This trip does not serve Parkland College. Bus operates regular route to Bradley & Randolph then west on Bradley to Country Fair Drive, then south to Round Barn Road due at 11:29pm.

◇ End of Route



Upon request, the 70 Grey Eastbound only will divert to serve the Post Office.

East


Parkland College Main Stop	Bloomington at Pioneer Plaza	Illinois Terminal Platform A	Fifth & Beardsley SE Corner	Park & Wright SE Far Side	Lincoln Square Garage East	Washington & Lierman SE Far Side	Main & Brady SE Corner	Urbana Walmart
M	P	C	S	T	F	O	N	R
3534	0021	3121	2054	4255	6514	7344	6357	0127
7:00p	7:09p	7:20p	7:26p	7:31p	7:40p	7:46p	7:51p	7:55p
7:34	7:41	7:50	7:56	8:01	8:10	8:16	8:21	8:25
8:34	8:41	8:50	8:56	9:01	9:10	9:16	9:21	9:25
9:04	9:11	9:20	9:26	9:31	9:40	9:46	9:51	9:55
9:34	9:41	9:50	9:56	10:01	10:10	10:16	10:21	10:25
10:34	10:41	10:48	10:54	10:59	11:07	11:13	11:18	10:25
		P 11:11	11:17	11:22	11:29	11:35	11:40	
		11:41	11:47	11:52	F 11:59			

**F** During the University of Illinois Fall and Spring semesters, this trip leaves Lincoln Square at 11:59pm as 50 Green West. Please refer to the 50 Green Late Night for exact route and schedule.

**P** This trip leaves Round Barn Road at 10:52pm and does not serve Parkland College. Bus travels north on Country Fair Drive to Bradley to regular route.

◆ End of Route

# 100 Yellow Evening

 This route serves iStops.  
See page 14 for more info.

Weekday

Evening

Saturday

Sunday

## North

<b>Savoy Walmart</b> Dunlap Avenue <b>W</b>	<b>Sterling On First</b> East Side <b>O</b>	<b>Woodfield &amp; Curtis</b> NE Far Side <b>H</b>	<b>Kirby &amp; State</b> SE Corner <b>I</b>	<b>Gregory at Ikenberry</b> Commons South <b>R</b>	<b>Transit Plaza</b> SE Platform <b>T</b>	<b>Illinois Terminal</b> Platform C <b>C</b>	<b>Market Place</b> NE Mall Entrance <b>A</b>	<b>Champaign Walmart</b> East Shelter <b>X</b>
5430	7234	0173	3263	4262	6115	4217	3171	1374
<b>N</b> 6:35p	6:42p	6:49p	7:01p	7:06p	7:11p	<b>N</b> 6:50p	7:05p	7:15p
<b>N</b> 7:05	7:12	7:19	7:31	7:36	7:41	7:50	8:05	8:15
7:35	7:42	7:49	8:01	8:06	8:11	8:20	8:35	8:45
8:05	8:12	8:19	8:31	8:36	8:41	8:50	9:05	9:15
8:35	8:42	8:49	9:01	9:06	9:11	9:20	9:35	9:45
9:05	9:12	9:19	9:31	9:36	9:41	9:50	10:05	10:15
9:35	9:42	9:49	10:01	10:06	10:11	10:20	10:35	10:45
10:05	10:12	10:19	10:31	10:36	10:41	10:50	11:05	11:15
10:35	10:42	10:49	11:01	11:06	11:11	11:20	11:35	11:45
11:05	11:12	11:19	11:31	11:36	11:41	◇ 11:50		
11:35	11:42	11:49	12:01a	<b>F</b> 12:04a				

**F** On Late Night Service days, this trip continues. Please refer to the 100 Yellow Late Night for exact route and schedule.

**N** These trips are continued from the 1 Yellow South. Please refer to the 1 Yellow Weekday for exact route and schedule.

◇ End of Route

## South

<b>Champaign Walmart</b> East Shelter <b>X</b>	<b>Market Place</b> NE Mall Entrance <b>A</b>	<b>Illinois Terminal</b> Platform C <b>C</b>	<b>Transit Plaza</b> SW Platform <b>T</b>	<b>Gregory at Ikenberry</b> Commons North <b>R</b>	<b>Kirby &amp; State</b> NW Corner <b>I</b>	<b>Woodfield &amp; Curtis</b> NW Corner <b>H</b>	<b>Sterling On First</b> East Side <b>O</b>	<b>Savoy Walmart</b> Dunlap Avenue <b>W</b>
1374	3171	4217	5404	4262	3263	0173	7234	5430
		<b>S</b> 6:50p	6:58p	7:03p	7:09p	7:17p	7:24p	7:30p
		<b>S</b> 7:20	7:28	7:33	7:39	7:47	7:54	8:00
7:20p	7:35p	7:50	7:58	8:03	8:09	8:17	8:24	8:30
7:50	8:05	8:20	8:28	8:33	8:39	8:47	8:54	9:00
8:20	8:35	8:50	8:58	9:03	9:09	9:17	9:24	9:30
8:50	9:05	9:20	9:28	9:33	9:39	9:47	9:54	10:00
9:20	9:35	9:50	9:58	10:03	10:09	10:17	10:24	10:30
9:50	10:05	10:20	10:28	10:33	10:39	10:47	10:54	11:00
10:17	<b>A</b> 10:27	10:50	10:58	11:03	11:09	11:17	11:24	11:30
10:45	10:55	11:11	11:19	11:24	11:30	11:37	<b>C</b> ◇ 11:44	
11:16	11:28	11:43	◇ 11:51					
11:45	<b>A</b> 11:53	12:13a	12:21a	<b>F</b> 12:26a				

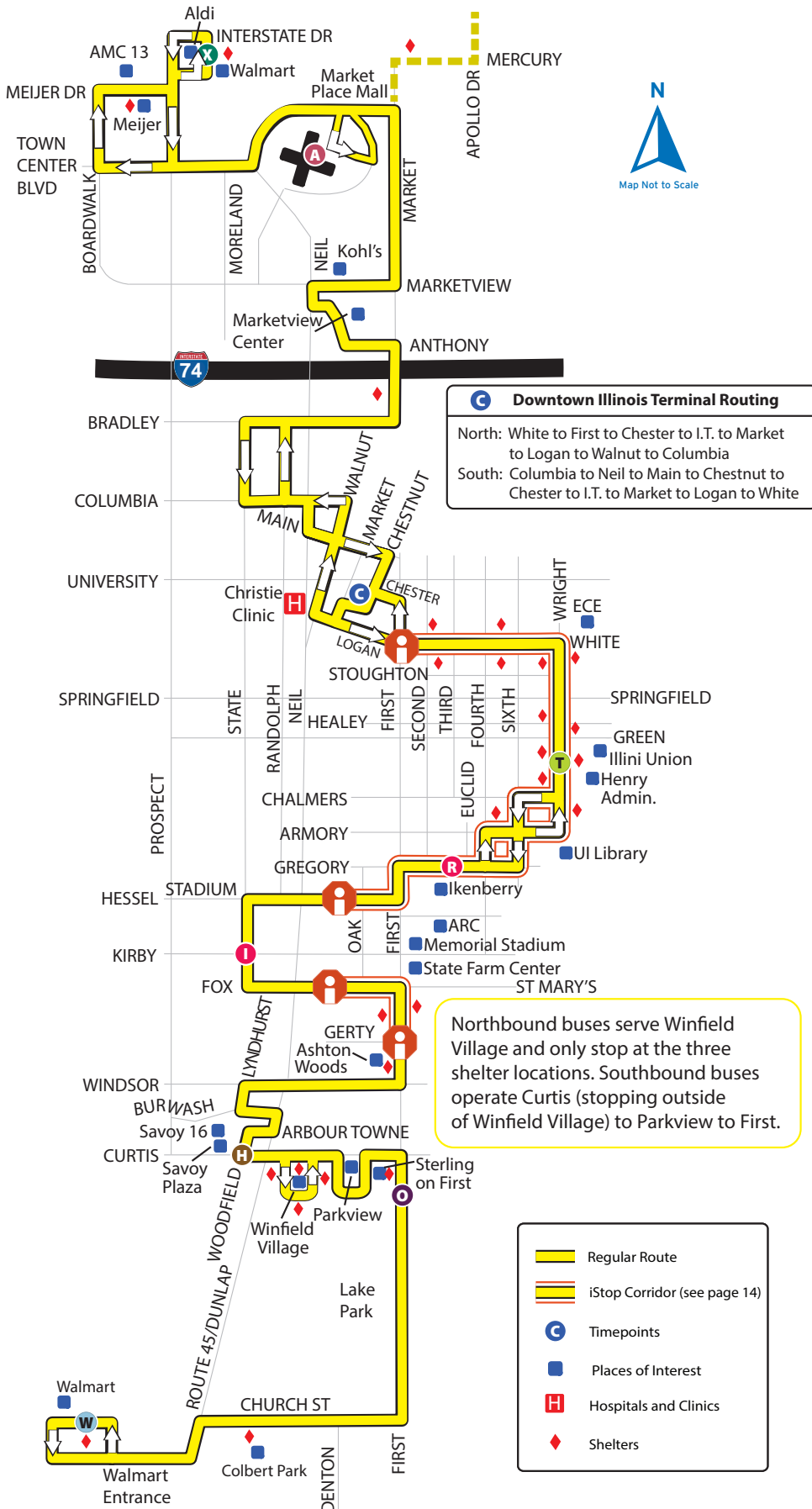
**A** These trips serve Apollo Subdivision via Market to Mercury to Apollo.

**C** If passengers are still aboard, bus will continue to Colbert Park.

**F** On Late Night Service days, these trips continue. Please refer to the 100 Yellow Late Night below for exact route and schedule.


**S** This trip is continued from the 1 Yellow South. Please refer to the 1 Yellow Weekday for exact route and schedule.

◇ End of Route



Weekday  
 Evening  
 Saturday  
 Sunday

# 100 Yellow Late Night

 This route serves iStops. See page 14 for more info.

Operates during UI Fall and Spring semesters ONLY. Does not operate during UI Breaks (Fall, Winter, and Spring) or Summer Sessions. See page 3 for a complete service calendar.

Weekday

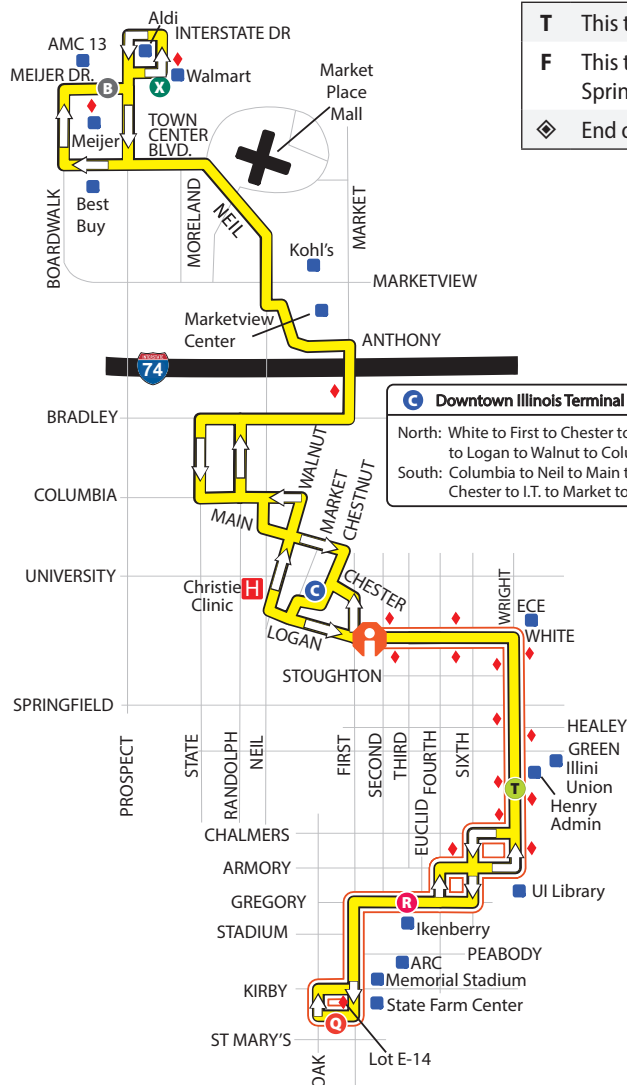
Evening

Saturday

Sunday

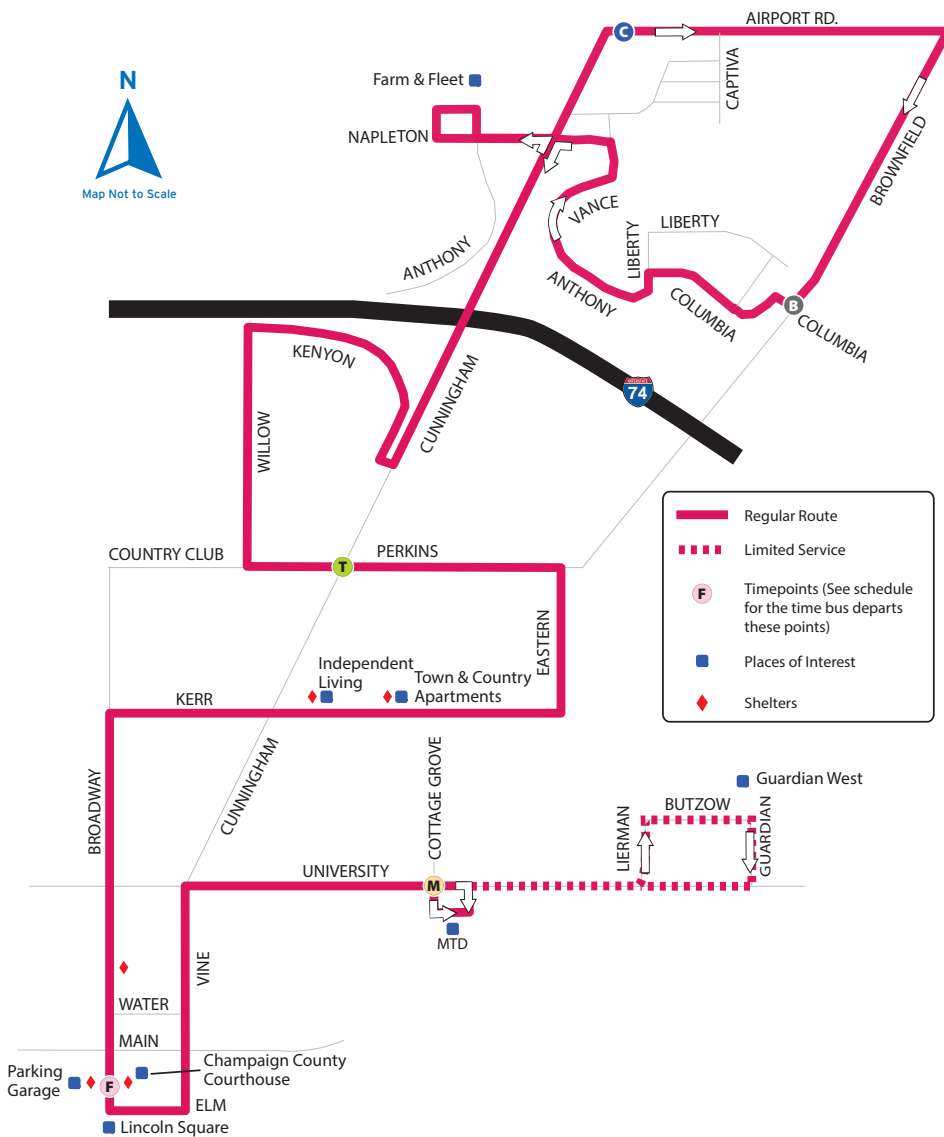
North						South				
Lot E-14 North Shelter	Gregory at Ikenberry Commons South Side	Transit Plaza SE Platform	Illinois Terminal Platform C	Meijer Dr. at Meijer South Side	Champaign Walmart East Shelter	Champaign Walmart East Shelter	Illinois Terminal Platform C	Transit Plaza SW Platform	Gregory at Ikenberry Commons North Side	Lot E-14 North Shelter
Q	R	T	C	B	X	X	C	T	R	Q
3513	4262	6115	4217	2063	1374	1374	4217	7411	4262	3513
	12:04a	12:08a	12:14a	12:28a	12:31a	12:31a	12:46a	12:53a	12:56a	1:00a
12:30a	12:34	12:38	12:44	12:58	1:01	1:01	1:16	1:23	1:26	1:30
1:00	1:04	1:08	1:14	1:28	1:31	1:31	1:46	1:53	1:56	2:00
1:30	1:34	1:38	1:44	1:58			2:16	2:23	2:26	2:30
2:00	2:04	2:08	2:14	2:28			2:46	2:53	2:56	◇ 3:00
2:30	2:33	2:37	2:44	T ◇ 2:59						
F 3:00	F 3:04	F 3:08	F 3:14				F 3:16	F 3:23	F 3:26	F 3:30
F 3:30	F 3:34	F 3:38	F 3:44				F 3:46	F 3:53	F 3:56	F 4:00
F 4:00	F 4:04	F 4:08	F 4:14				F 4:16	F 4:23	F 4:26	F 4:30
F 4:30	F 4:34	F 4:38	F 4:44				F 4:46	F 4:53	F 4:56	F ◇ 5:00

**T** This trip ends at Moreland & Town Center at 2:59am.  
**F** This trip operates during University of Illinois Fall and Spring semester Fridays only.  
 ◇ End of Route



North					South			
University & Cottage Grove 1101	Lincoln Square Courthouse	Cunningham & Perkins NE Corner	Airport & Cunningham SE Far Side	Airport & Cunningham SE Far Side	Brownfield & Columbia NW Corner	Cunningham & Perkins SE Far Side	Lincoln Square Garage East	University & Cottage Grove 1101
M	F	T	C	C	B	T	F	M
5343	5137	2620	7442	7442	3656	2620	6514	5343
7:33p	7:38p	7:47p	7:55p	7:55p	8:01p	8:11p	7:21p	7:25p
8:33	8:38	8:47	8:55	8:55	9:01	9:11	8:20	8:24
9:33	9:38	9:47	9:55	9:55	10:00	10:11	F 10:20	F 10:24
10:33	10:38	10:47	10:55	10:55	11:01	11:11	11:20	
	11:22	◆ 11:31						

**F** This trip serves Guardian West via University to Lierman to Butzow to Guardian to University and regular route.  
 ◆ End of Route



- Weekday
- Evening
- Saturday
- Sunday



# 120 Teal Evening & Late Night

 This route serves iStops.  
See page 14 for more info.

Weekday  
Evening  
Saturday  
Sunday

West				East			
<b>N</b> Orchard Downs South Shelter	<b>O</b> PAR North Side Shelter	<b>E</b> Illini Union North Side Shelter	<b>C</b> Illinois Terminal Platform C	<b>C</b> Illinois Terminal Platform C	<b>E</b> Illini Union South Side Shelter	<b>O</b> FAR South Side	<b>N</b> Orchard Downs South Shelter
7317	5524	2115	4217	4217	6451	1366	7317
6:56p	7:01p	7:08p	7:15p	7:15p	7:22p	7:27p	7:32p
7:16	7:21	7:28	7:35	7:35	7:42	7:47	7:52
7:36	7:41	7:48	7:55	7:55	8:02	8:07	8:12
7:56	8:01	8:08	8:15	8:15	8:22	8:27	8:32
8:16	8:21	8:28	8:35	8:35	8:42	8:47	8:52
8:36	8:41	8:48	8:55	8:55	9:02	9:07	9:12
8:56	9:01	9:08	9:15	9:15	9:22	9:27	9:32
9:16	9:21	9:28	9:35	9:35	9:42	9:47	9:52
9:36	9:41	9:48	9:55	9:55	10:02	10:07	10:12
9:56	10:01	10:08	10:15	10:15	10:22	10:27	10:32
10:16	10:21	10:28	10:35	10:35	10:42	10:47	10:52
10:36	10:41	10:48	10:55	10:55	11:02	11:07	11:12
10:52	10:57	11:04	11:11	11:11	11:18	11:23	11:28
11:16	11:21	11:28	11:35	11:35	11:42	11:47	L 11:52
11:36	11:41	11:48	11:55	11:55	12:02a	12:07a	L 12:12a
The following trips operate during UI Fall and Spring Semesters only							
11:56	12:01a	12:08a	12:15a	12:15a	12:22	12:27	12:32
12:16a	12:21	12:28	12:35	12:35	12:42	12:47	12:52
12:36	12:41	12:48	12:55	12:55	1:02	1:07	1:12
12:56	1:01	1:08	1:15	1:15	1:22	1:27	1:32
1:16	1:21	1:28	1:35	1:35	1:42	1:47	1:52
1:36	1:41	1:48	1:55	1:55	2:02	2:07	2:12
1:56	2:01	2:08	2:15	2:15	2:22	2:27	◆ 2:32
2:16	2:21	2:28	2:35	2:35	2:42	2:47	◆ 2:52

**L** During the University of Illinois Fall and Spring semesters, these trips continue as the 120 Teal Late Night. Please refer to the 120 Teal Evening trips below for exact schedule.

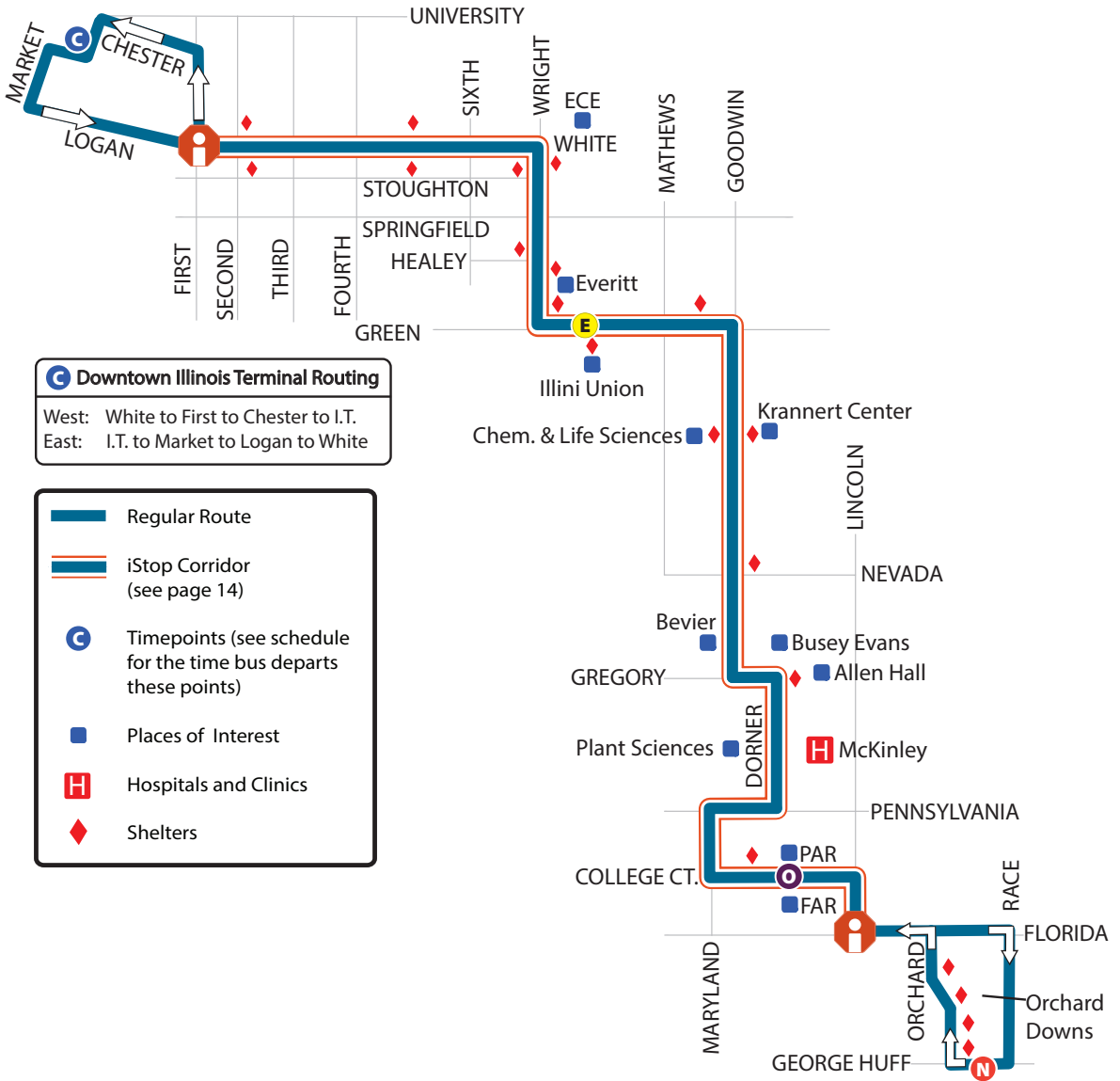
◆ End of Route

Weekday







Evening

Saturday

Sunday



**C Downtown Illinois Terminal Routing**  
 West: White to First to Chester to I.T.  
 East: I.T. to Market to Logan to White

-  Regular Route
-  iStop Corridor (see page 14)
-  Timepoints (see schedule for the time bus departs these points)
-  Places of Interest
-  Hospitals and Clinics
-  Shelters

# 130 Silver & 130 Silver Limited Eve.

 This route serves iStops. See page 14 for more info.

Weekday

Evening

Saturday

Sunday

	North				South			
	Vet-Med Basic Science Building	PAR North Side Shelter	Illini Union South Side Shelter	Lincoln Square Garage South	Lincoln Square Garage South	Illini Union Island Shelter	FAR South Side	Vet-Med Basic Science Building
	V	O	E	F	F	E	O	V
	5511	5524	6451	2571	2571	5050	1366	5511
		7:26p	7:33p	7:40p	7:25p	7:33p	7:40p	7:42p
7:42p		7:46	7:53	8:00	7:45	7:53	◇ 8:00	
		8:06	8:13	8:20	8:05	8:13	◇ 8:20	8:22
8:22		8:26	8:33	8:40	8:25	8:33	◇ 8:40	
		8:46	8:53	9:00	8:45	8:53	◇ 9:00	9:02
9:02		9:06	9:13	9:20	9:05	9:13	◇ 9:20	
		9:26	9:33	9:40	9:25	9:33	◇ 9:40	9:42
9:42		9:46	9:53	10:00	9:45	9:53	◇ 10:00	
		10:06	10:13	10:20	10:05	10:13	◇ 10:20	10:22
10:22		10:26	10:33	10:40	10:25	10:33	◇ 10:40	
		10:46	10:53	11:00	10:45	10:53	◇ 11:00	11:02
11:02		11:06	11:13	11:20	11:05	11:13	◇ 11:20	
		11:26	11:33	11:40	11:45	11:53	◇ 12:00a	11:42
11:42		11:46	11:53	12:00a	12:05a	12:13a	◇ 12:20	12:22a
		12:06a	12:13a	12:20	12:25	12:33	◇ 12:40	
12:22a		12:26	12:33	12:40	12:45	12:53	1:00	1:02
		12:46	12:53	1:00	1:05	1:13	◇ 1:20	
1:02		1:06	1:13	1:20	1:25	1:33	◇ 1:40	1:42
		1:26	1:33	1:40	1:45	1:53	◇ 2:00	
1:42		1:46	1:53	2:00	2:05	2:13	◇ 2:20	
		2:06	2:13	2:20	2:25	2:33	◇ 2:40	
		2:26	2:33	2:40	2:45	2:53	◇ 3:00	
		2:46	2:53	◇ 3:00	F 3:05	F 3:13	F ◇ 3:20	
		F 3:06	F 3:13	F 3:20	F 3:25	F 3:33	F ◇ 3:40	
		F 3:26	F 3:33	F 3:40	F 3:45	F 3:53	F ◇ 4:00	
		F 3:46	F 3:53	F 4:00	F 4:05	F 4:13	F ◇ 4:20	
		F 4:06	F 4:13	F 4:20	F 4:25	F 4:33	F ◇ 4:40	
		F 4:26	F 4:33	F 4:40	F 4:45	F 4:53	F ◇ 5:00	
		F 4:46	F 4:53	F ◇ 5:00				

**130 Silver Evening**  
Operates during UI Fall and Spring Semesters ONLY. Does not operate during UI Breaks (Fall, Winter, and Spring) or Summer Sessions. See page 3 for a complete service calendar.

**F** This trip operates during University of Illinois Fall and Spring semester Fridays only.  
◇ End of Route

## 130 Silver Limited Evening

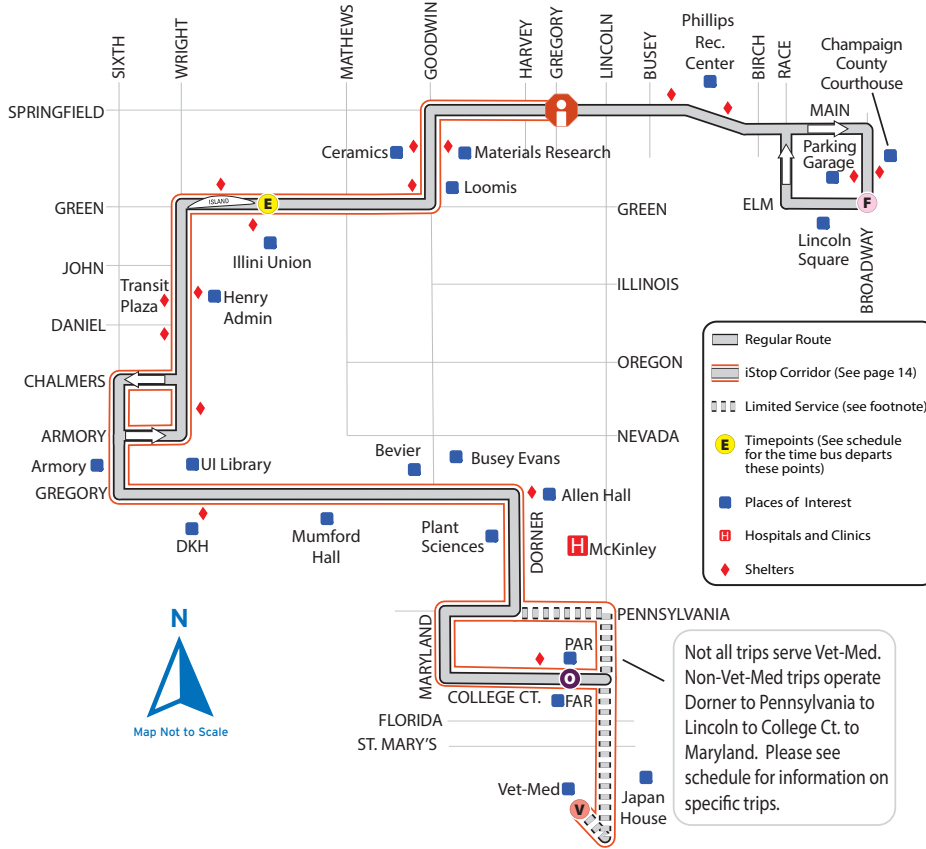
Operates during UI Breaks (Fall, Winter, and Spring) and Summer Sessions ONLY. See page 3 for a complete service calendar.

	North			South		
	Transit Plaza SE Platform	Illini Union South Side Shelter	Lincoln Square Garage South	Lincoln Square Garage South	Illini Union Island Shelter	Transit Plaza SW Platform
	T	E	F	F	E	T
	6115	6451	2571	2571	5050	5404
				6:45p	6:51p	6:53p
6:55p		6:57p	7:03p	7:05	7:11	7:13
7:15		7:17	7:23	7:25	7:31	7:33
7:35		7:37	7:43	7:45	7:51	7:53
Trips operate every 20 minutes at the following times each hour from 7p-10p						
	:55	:57	:03	:05	:11	:13
	:15	:17	:23	:25	:31	:33
	:35	:37	:43	:45	:51	:53
Last trips						
	10:55	10:57	11:03	11:05	11:11	11:13
	11:15	11:17	11:23	11:25	11:31	11:33
	11:35	11:37	11:43	11:45	11:51	11:53
	11:55	11:57	◇ 12:03a			

◇ End of Route

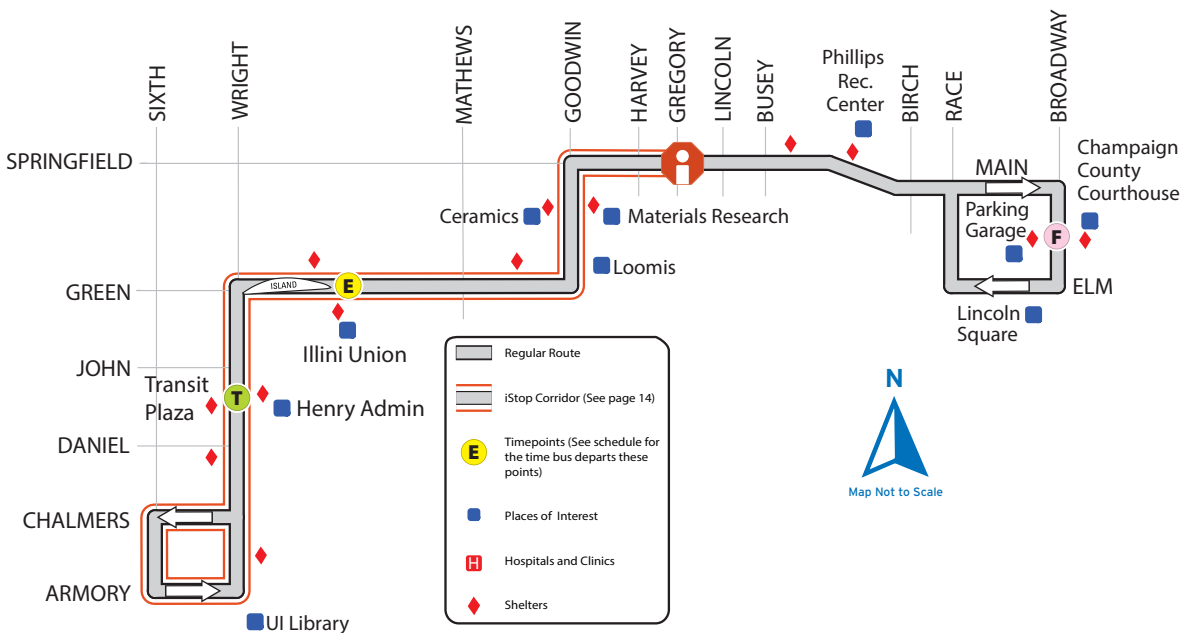
## 130 Silver Evening

Operates during UI Fall and Spring Semesters ONLY. Does not operate during UI Breaks (Fall, Winter, and Spring) or Summer Sessions. See page 3 for a complete service calendar.



## 130 Silver Limited Evening

Operates during UI Breaks (Fall, Winter, and Spring) and Summer Sessions ONLY. See page 3 for a complete service calendar.



Weekday

Evening

Saturday

Sunday

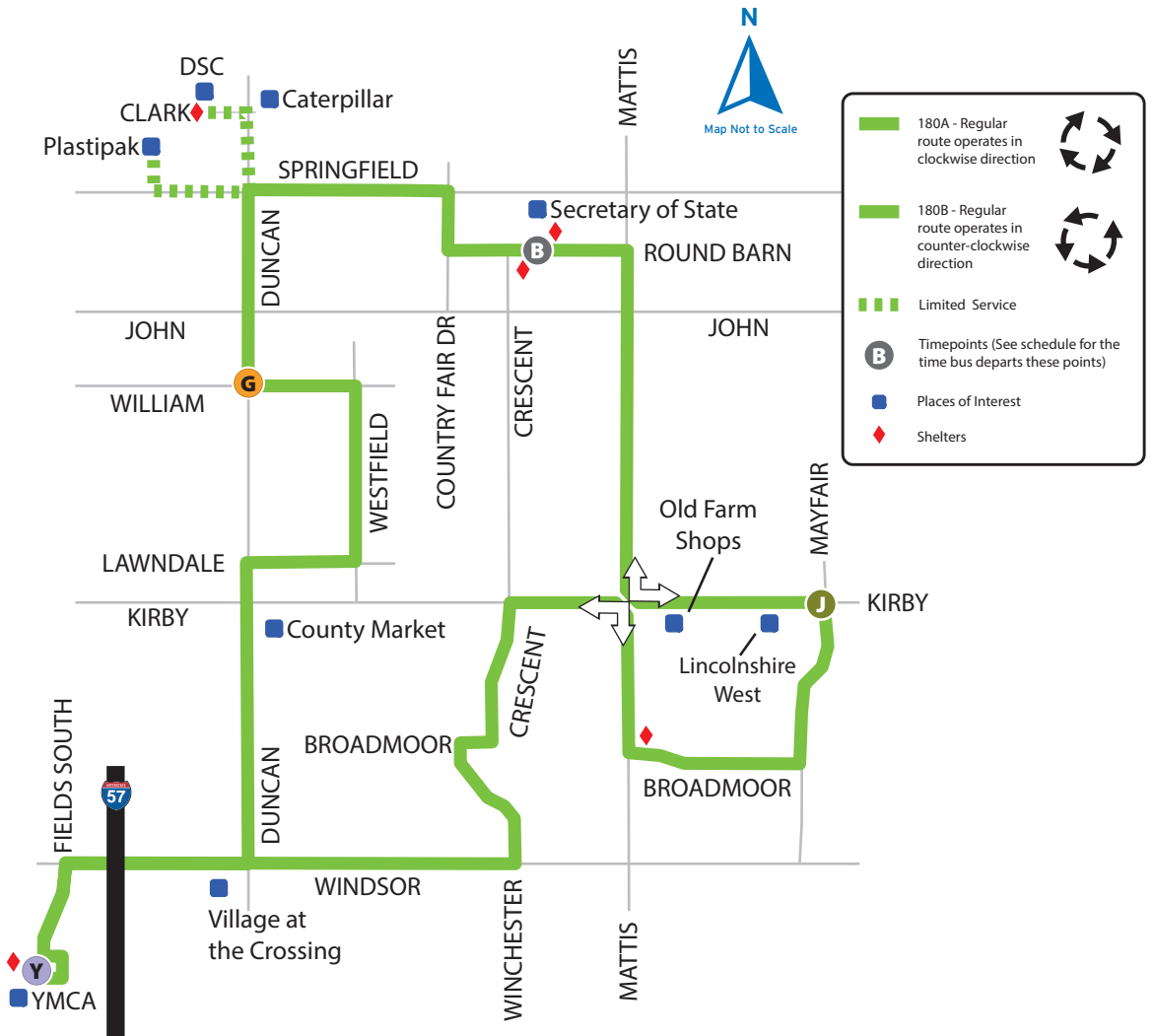
Weekday  
Evening  
Saturday  
Sunday

A: Clockwise					B: Counter-clockwise				
Round Barn Road South Side	Kirby & Mayfair SW Corner	Stevens Family YMCA West Side	William & Duncan NE Corner	Round Barn Road South Side	Round Barn Road North Side	William & Duncan NW Corner	Stevens Family YMCA West Side	Kirby & Mayfair SE Corner	Round Barn Road North Side
B	J	Y	G	B	B	G	Y	J	B
4568	4151	0209	5402	4568	4568	5402	0209	4151	4568
					7:15p	7:20p	7:29p	7:41p	7:45p
					7:55	8:00	8:09	8:21	8:25
7:35p	7:40p	7:52p	8:01p	8:05p	8:35	8:40	8:49	9:01	9:05
8:15	8:20	8:32	8:41	8:45	9:10	9:15	9:24	9:36	9:40
8:55	9:00	9:12	9:21	9:25	9:45	9:50	9:59	10:11	10:15
9:35	9:40	9:52	10:01	10:05	10:20	10:25	10:34	10:46	10:50
10:10	10:15	10:27	C 10:35	10:45	P 10:50	11:04	11:13	11:25	◇ 11:30
10:50	10:55	11:07	P 11:15	◇ 11:30					

**C** This trip serves Clark & Duncan area via Duncan to Clark, then west on Clark to DSC and turn around to Duncan to Springfield to regular route.

**P** This trip serves Plastipak via Springfield to Plastipak to Springfield to regular route.

◇ End of Route

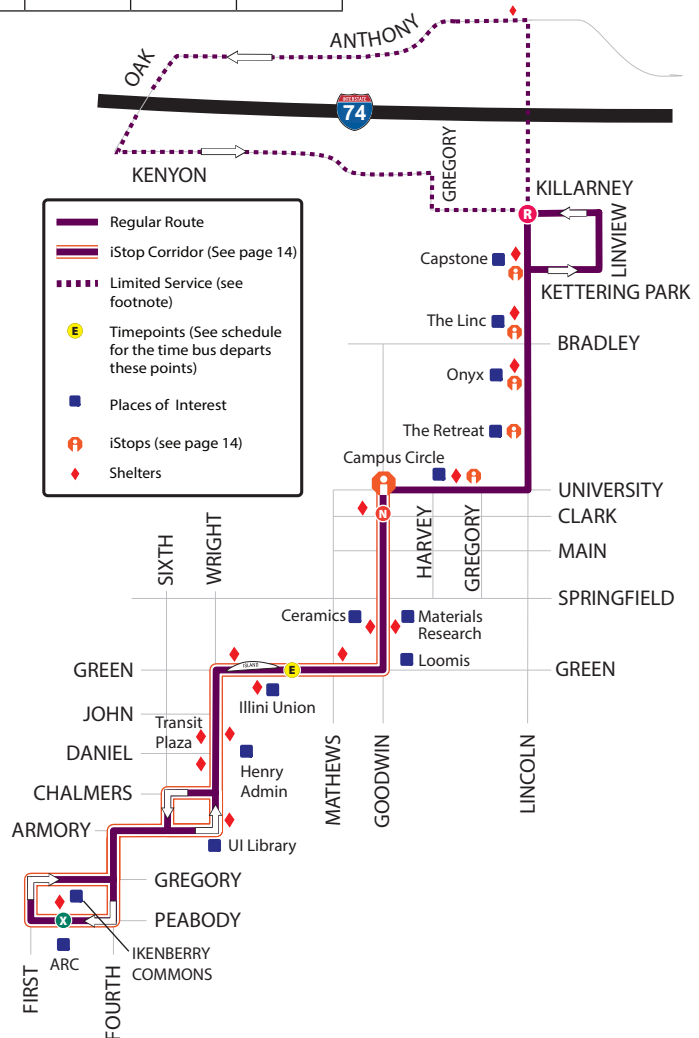


Operates during UI Breaks (Fall, Winter, and Spring) and Summer Sessions ONLY. See page 3 for a complete service calendar.

North				South			
Activities & Recreation (ARC) North Side	Illini Union South Side Shelter	University & Goodwin SE Corner	Lincoln & Killarney NE Corner	Lincoln & Killarney NE Corner	Goodwin & Clark NW Corner	Illini Union Island Shelter	Activities & Recreation (ARC) North Side
X	E	N	R	R	N	E	X
5762	6451	1327	4225	4225	7312	5050	5762
6:58p	7:08p	7:11p	7:17p	7:02p	7:08p	7:11p	7:18p
7:18	7:28	7:31	L 7:37	7:37	7:28	7:31	7:38
					7:48	7:51	7:58
Trips operate every 20 minutes at the following times each hour from 7p-10p							
:38	:48	:51	:57	:02	:08	:11	:18
58	:08	:11	:17	:22	:28	:31	:38
:18	:28	:31	L :37	:37	:48	:51	:58
Last trips							
10:38	10:48	10:51	10:57	11:02	11:08	11:11	11:18
10:58	11:08	11:11	11:17	11:22	11:28	11:31	11:38
11:18	11:28	11:31	L 11:37	11:37	11:48	11:51	◇ 11:58
11:38	11:48	11:51	◇ 11:57				

**L** At 7:37pm, 8:37pm, and 11:37pm from Lincoln & Bradley, these trips operate Lincoln to Anthony to Oak to Kenyon Rd to Lincoln resuming regular 220 Illini Limited South routing at the southwest corner of Lincoln & Killarney. At all other times, operates regular route.

◇ End of Route



Weekday  
Evening  
Saturday  
Sunday

# 220 Illini Evening

 This route serves iStops. See page 14 for more info.

Operates during UI Fall and Spring Semesters ONLY. Does not operate during UI Breaks (Fall, Winter, and Spring) or Summer Sessions. See page 3 for a complete service calendar.

Weekday

Evening

Saturday

Sunday

North							South						
PAR North Side Shelter	ISR North Side Shelter	Gregory at Library North Side	Third & Daniel SW Corner	Illini Union South Side Shelter	University & Goodwin SE Corner	Lincoln & Killarney NE Corner	Lincoln & Killarney (NE Corner)	Goodwin & Clark (NW Corner)	Illini Union (Island Shelter)	Third & Daniel (NW Far Side)	Gregory at Library (South Side Shelter)	ISR South Side Shelter	PAR North Side Shelter
O	Y	X	Z	E	N	R	R	N	E	Z	X	Y	O
5524	1444	1455	4505	6451	1327	4225	4225	7312	5050	4505	1455	1444	5524
7:08p	7:13p	7:17p	7:25p	7:30p	7:33p	7:41p	7:48p	7:54p	7:58p	8:06p	8:14p	8:18p	8:22p
7:18	7:23	7:27	7:35	7:40	7:43	7:51	7:58	8:04	8:08	8:16	8:24	8:28	8:32
7:28	7:33	7:37	7:45	7:50	7:53	8:01	8:08	8:14	8:18	8:26	8:34	8:38	8:42
7:38	7:43	7:47	7:55	8:00	8:03	8:11	8:18	8:24	8:28	8:36	8:44	8:48	8:52
7:48	7:53	7:57	8:05	8:10	8:13	8:21	8:28	8:34	8:38	8:46	8:54	8:58	9:02
7:58	8:03	8:07	8:15	8:20	8:23	L 8:31	8:38	8:44	8:48	8:56	9:04	9:08	9:12
8:08	8:13	8:17	8:25	8:30	8:33	8:41	8:48	8:54	8:58	9:06	9:14	9:18	9:22
8:18	8:23	8:27	8:35	8:40	8:43	◇ 8:51							
8:25	8:30	8:34	8:41	8:46	8:49	8:55	8:58	9:04	9:08	9:16	9:24	9:28	9:32
Trips operate every 10 minutes at the following times each hour from 8p-1a													
:35	:40	:44	:51	:56	:59	:05	:10	:15	:19	:25	:32	:35	:39
:45	:50	:54	:01	:06	:09	:15	:20	:25	:29	:35	:42	:45	:49
:55	:00	:04	:11	:16	:19	L :25	:30	:35	:39	:45	:52	:55	:59
:05	:10	:14	:21	:26	:29	:35	:40	:45	:49	:55	:02	:05	:09
:15	:20	:24	:31	:36	:39	:45	:50	:55	:59	:05	:12	:15	:19
:25	:30	:34	:41	:46	:49	:55	:00	:05	:09	:15	:22	:25	:29
Last trips during UI Weekdays only													
1:35a	1:40a	1:44a	1:51a	1:56a	1:59a	2:05a	2:10a	2:15a	2:19a	2:25a	2:32a	2:35a	◇ 2:39a
1:45	1:50	1:54	2:01	2:06	2:09	2:15	2:20	2:25	2:29	2:35	2:42	2:45	◇ 2:49
1:55	2:00	2:04	2:11	2:16	2:19	2:25	2:30	2:35	2:39	2:45	2:52	2:55	◇ 2:59
2:05	2:10	2:14	2:21	2:26	2:29	2:35	2:40	2:45	2:49	2:55	3:02	3:05	◇ 3:09
2:15	2:20	2:24	2:31	2:36	2:39	◇ 2:45							
2:25	2:30	2:34	2:41	2:46	2:49	◇ 2:55							
2:35	2:40	2:44	2:51	2:56	2:59	◇ 3:05							
Last trips on UI Fridays only													
							2:50	2:55	2:59	3:05	3:12	3:15	3:19
							3:00	3:05	3:09	3:15	3:22	3:25	3:29
							3:10	3:15	3:19	3:25	3:32	3:35	3:39
2:45	2:50	2:54	3:01	3:06	3:09	3:15	3:20	3:25	3:29	3:35	3:42	3:45	3:49
2:55	3:00	3:04	3:11	3:16	3:19	3:25	3:30	3:35	3:39	3:45	3:52	3:55	3:59
3:05	3:10	3:14	3:21	3:26	3:29	3:35	3:40	3:45	3:49	3:55	4:02	4:05	4:09
3:15	3:20	3:24	3:31	3:36	3:39	3:45	3:50	3:55	3:59	4:05	4:12	4:15	4:19
3:25	3:30	3:34	3:41	3:46	3:49	3:55	4:00	4:05	4:09	4:15	4:22	4:25	4:29
3:35	3:40	3:44	3:51	3:56	3:59	4:05	4:10	4:15	4:19	4:25	4:32	4:35	◇ 4:39
3:45	3:50	3:54	4:01	4:06	4:09	4:15	4:20	4:25	4:29	4:35	4:42	4:45	◇ 4:49
3:55	4:00	4:04	4:11	4:16	4:19	4:25	4:30	4:35	4:39	4:45	4:52	4:55	◇ 4:59
4:05	4:10	4:14	4:21	4:26	4:29	4:35	4:40	4:45	4:49	4:55	5:02	5:05	◇ 5:09
4:15	4:20	4:24	4:31	4:36	4:39	◇ 4:45							
4:25	4:30	4:34	4:41	4:46	4:49	◇ 4:55							
4:35	4:40	4:44	4:51	4:56	4:59	◇ 5:05							








**L** At 8:31pm and 11:25pm from Lincoln & Bradley, these trips operate Lincoln to Anthony to Oak to Kenyon Rd to Lincoln resuming regular 220 Illini South routing at the southwest corner of Lincoln & Killarney. At all other times, operates regular route

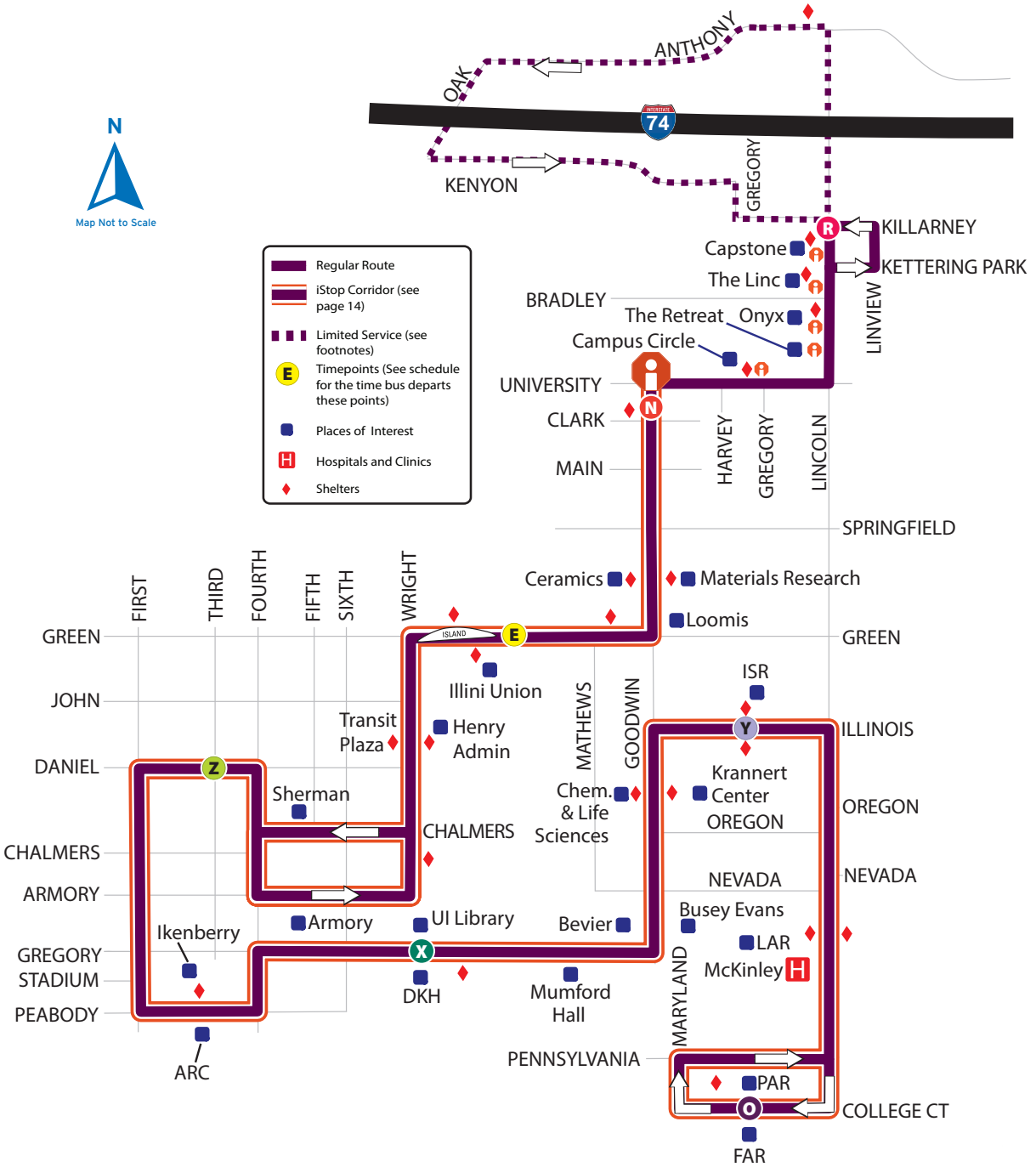
◇ End of Route

Thursday, August 22, 2024, the full 220 Illini Evening will operate from 6 pm to midnight to provide safe transportation to new student events. All other days, 220 Illini Evening will follow the service calendar found on page 3.

Weekday  
Evening  
Saturday  
Sunday



-  Regular Route
-  iStop Corridor (see page 14)
-  Limited Service (see footnotes)
-  Timepoints (See schedule for the time bus departs these points)
-  Places of Interest
-  Hospitals and Clinics
-  Shelters





Weekday

Evening

Saturday

Sunday

## What is SafeRides Connect?

SafeRides Connect is an on-demand van service providing a safe ride for individuals (or small groups up to three people) traveling at night in areas of campus where standard bus service is unavailable. Trips must be within the designated SafeRides boundaries (see map on the next page). To ride, just present a valid i-Card or pay a \$1 fare.

SafeRides operates during the University of Illinois (UI) Fall & Spring Semesters. During breaks (Fall, Winter, & Spring), SafeRides service is reduced. During UI Summer Sessions I & II there is no SafeRides service.

Trip requests will be taken until 6AM during UI Fall/Spring semesters and 12AM over breaks. A service calendar is provided on the following page.

SafeRides trips can be booked in the app, MTD Connect (by Via). When booking in the app, you can easily select your pickup and dropoff location and track the van's location.


### Request a trip in the MTD Connect (by Via) app.

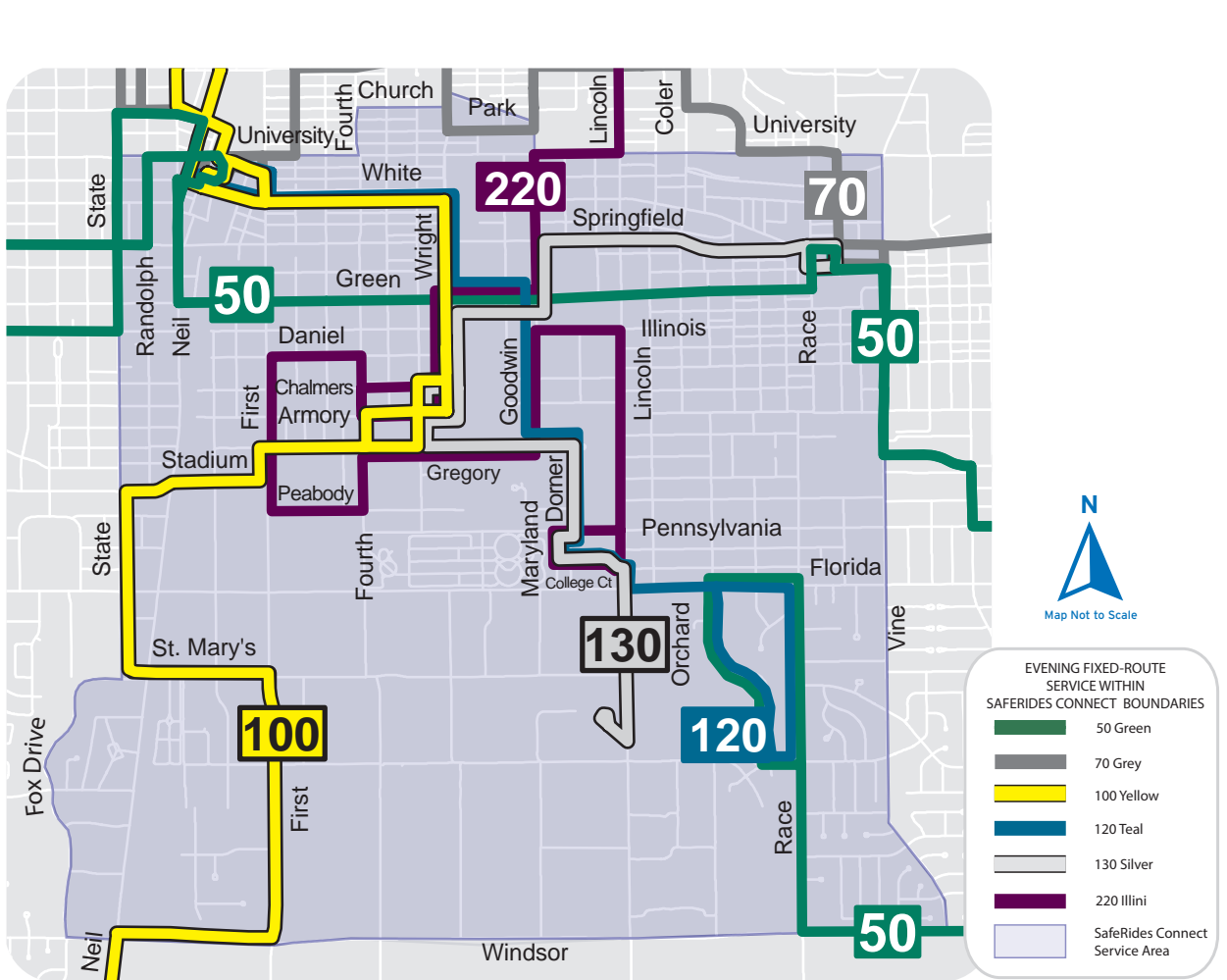
Scan the QR code to download the app or find it in your device's app store. Trips may also be requested by calling MTD at 217.384.8188.



### A SafeRides request is not eligible and may be denied if the trip:

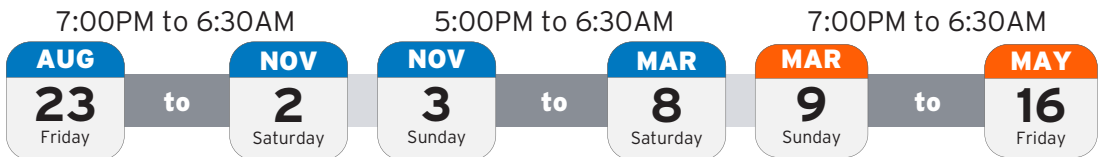
- Travels out of the service boundaries (see map)
- Includes more than three people
- Duplicates fixed-route bus service
- Is going to or from bars
- Acts as an emergency medical transport



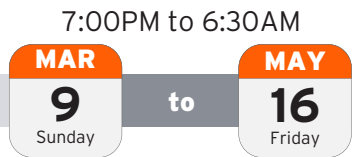


## When does SafeRides operate?

### Fall/Winter



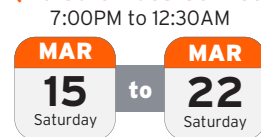
### Spring



### Fall/Winter Breaks (No SafeRides Connect on Sundays)



### Spring Break (No SafeRides Connect on Sundays)



There is no SafeRides Connect on holidays when MTD is not in service (see page 3 for dates, including Christmas Eve and New Year's Eve) and during the University of Illinois Summer Sessions I and II.

# System Map Saturday Daytime

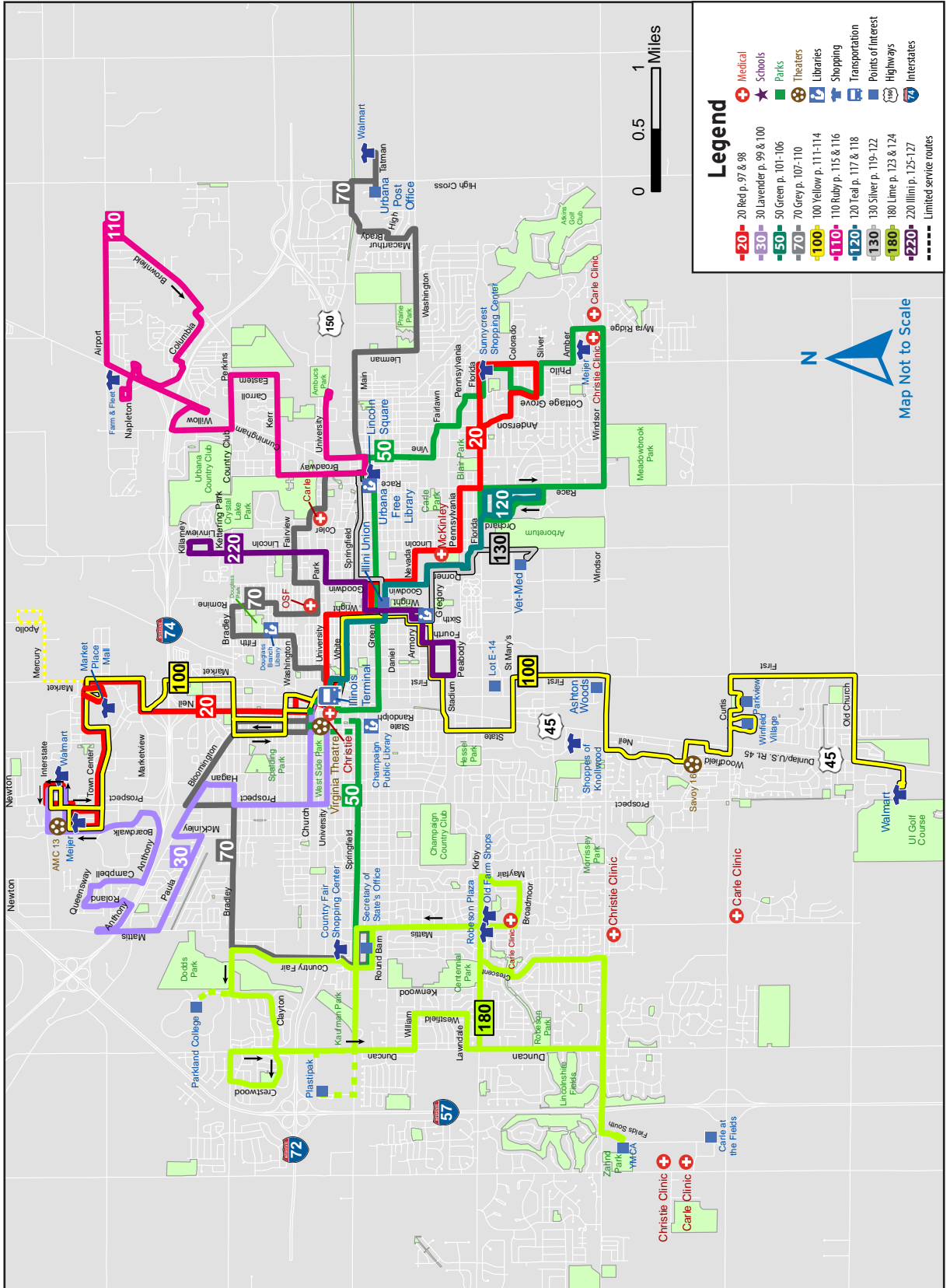
217.384.8188

Weekday

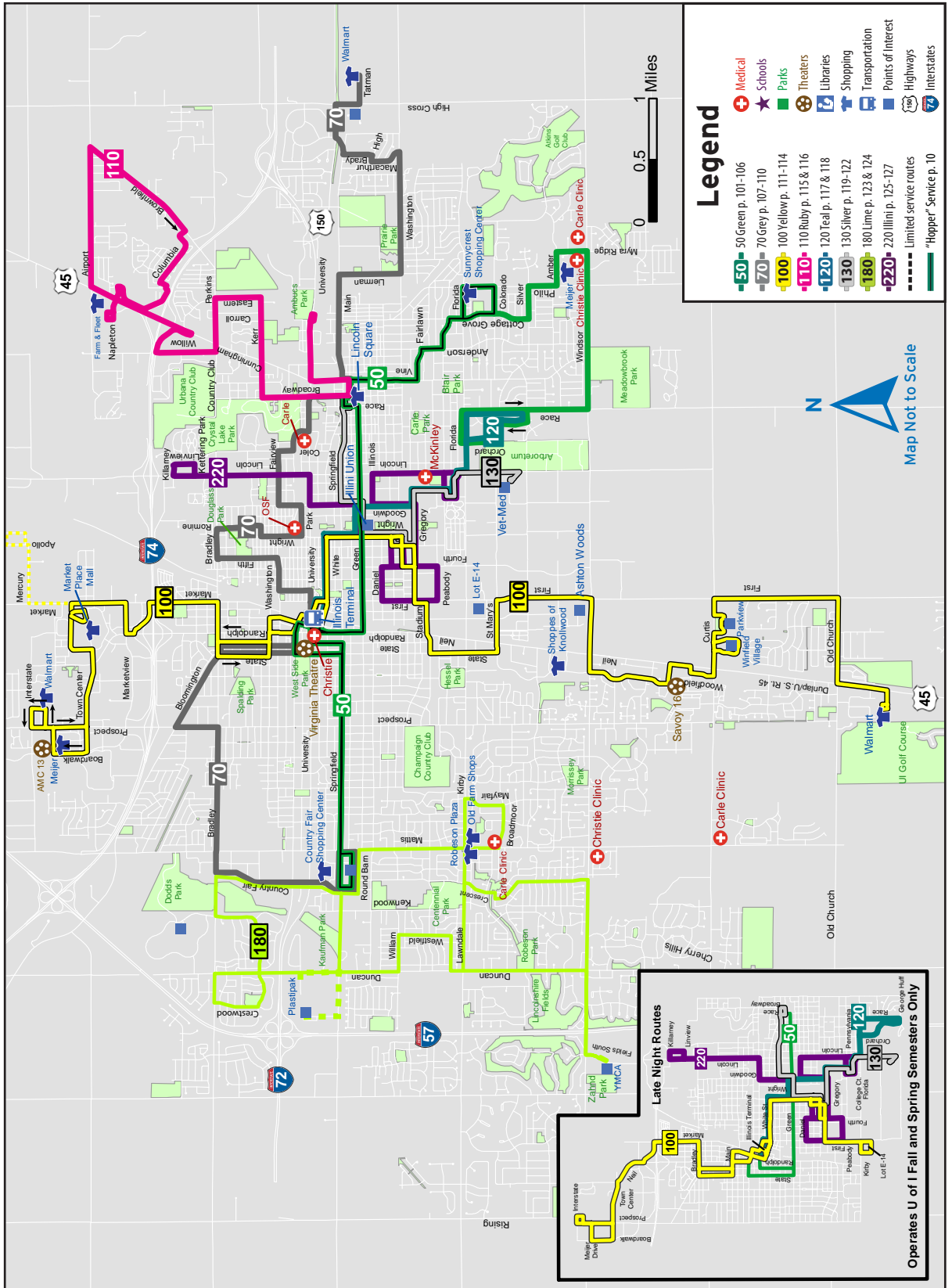
Evening

**Saturday**

Sunday



# System Map Saturday Evening & Late Night




Weekday

Evening

**Saturday**

Sunday

# 20 Red Saturday

 This route serves iStops.  
See page 14 for more info.

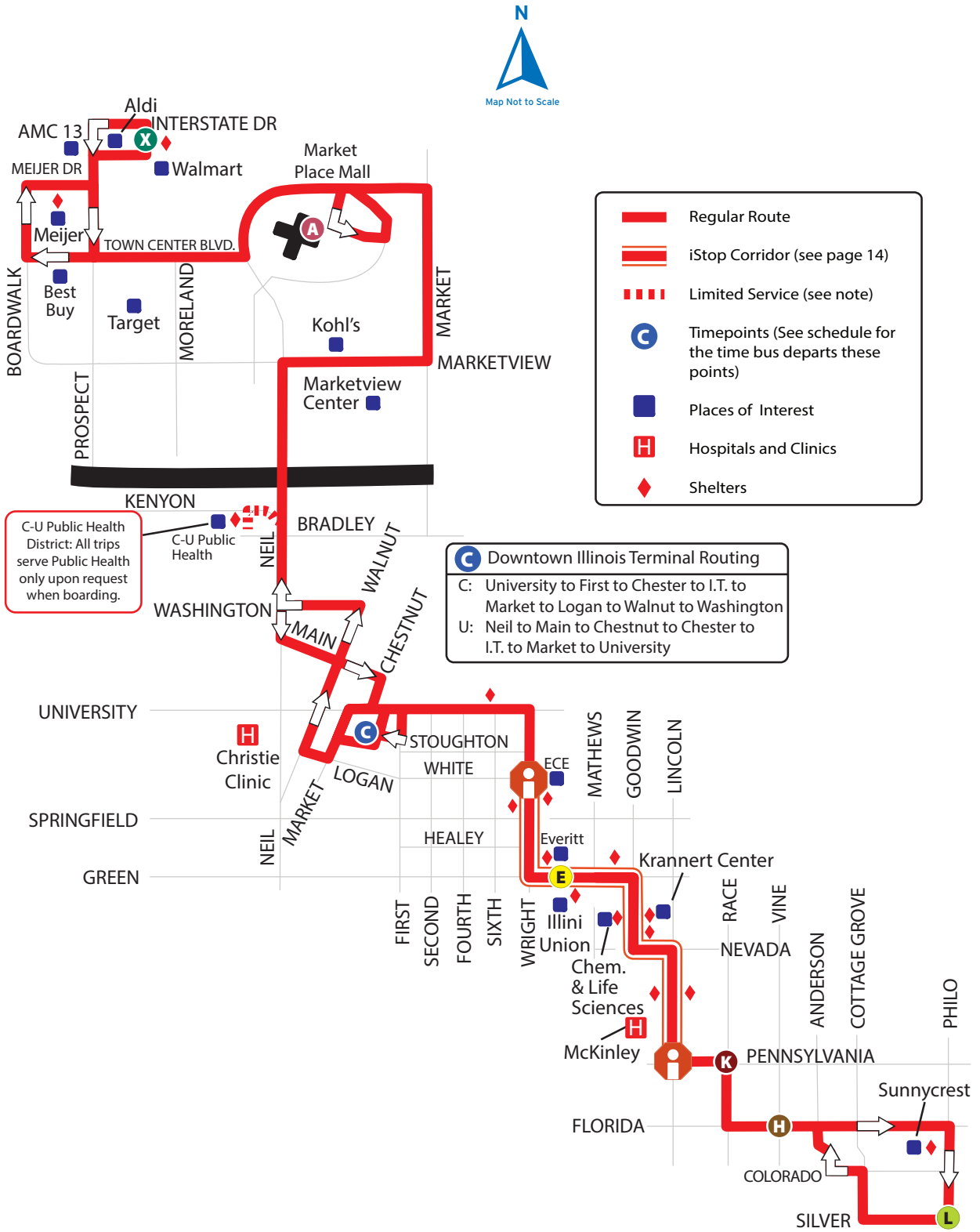
Weekday  
Evening  
Saturday  
Sunday

C: to Champaign

U: to Urbana

	<b>L</b> <b>Silver &amp; Vawter</b> NE Corner	<b>K</b> <b>Pennsylvania &amp; Race</b> SE Corner	<b>E</b> <b>Illini Union</b> North Side Shelter	<b>C</b> <b>Illinois Terminal</b> Platform B	<b>A</b> <b>Market Place</b> NE Mall Entrance	<b>X</b> <b>Champaign Walmart</b> East Shelter	<b>A</b> <b>Market Place</b> NE Mall Entrance	<b>C</b> <b>Illinois Terminal</b> Platform A	<b>E</b> <b>Illini Union</b> South Side Shelter	<b>H</b> <b>Florida &amp; Vine</b> SW Corner	<b>L</b> <b>Silver &amp; Vawter</b> NE Corner
	6341	5714	2115	6462	3171	1374	3171	7534	6451	4306	6341
									7:11a	7:19a	7:25a
			7:13a	7:21a	7:32a	7:43a	7:55a	7:35a	7:41	7:49	7:55
7:29a	7:38a	7:43	7:51	8:02	8:13	8:25	8:35	8:41	8:49	8:55	9:05
7:59	8:08	8:13	8:21	8:32	8:43	8:55	9:05	9:11	9:19	9:25	9:35
8:29	8:38	8:43	8:51	9:02	9:13	9:25	9:35	9:41	9:49	9:55	10:05
8:59	9:08	9:13	9:21	9:32	9:43	9:55	10:05	10:11	10:19	10:25	10:35
9:29	9:38	9:43	9:51	10:02	10:13	10:25	10:35	10:41	10:49	10:55	11:05
9:59	10:08	10:13	10:21	10:32	10:43	10:55	11:05	11:11	11:19	11:25	11:35
10:29	10:38	10:43	10:51	11:02	11:13	11:25	11:35	11:41	11:49	11:55	12:05p
10:59	11:08	11:13	11:21	11:32	11:43	11:55	12:05p	12:11p	12:19p	12:25p	12:35p
11:29	11:38	11:43	11:51	12:02p	12:13p	12:25p	12:35	12:41	12:49	12:55	1:05
11:59	12:08p	12:13p	12:21p	12:32	12:43	12:55	1:05	1:11	1:19	1:25	1:35
12:29p	12:38	12:43	12:51	1:02	1:13	1:25	1:35	1:41	1:49	1:55	2:05
12:59	1:08	1:13	1:21	1:32	1:43	1:55	2:05	2:11	2:19	2:25	2:35
1:29	1:38	1:43	1:51	2:02	2:13	2:25	2:35	2:41	2:49	2:55	3:05
1:59	2:08	2:13	2:21	2:32	2:43	2:55	3:05	3:11	3:19	3:25	3:35
2:29	2:38	2:43	2:51	3:02	3:13	3:25	3:35	3:41	3:49	3:55	4:05
2:59	3:08	3:13	3:21	3:32	3:43	3:55	4:05	4:11	4:19	4:25	4:35
3:29	3:38	3:43	3:51	4:02	4:13	4:25	4:35	4:41	4:49	4:55	5:05
3:59	4:08	4:13	4:21	4:32	4:43	4:55	5:05	5:11	5:19	5:25	5:35
4:29	4:38	4:43	4:51	5:02	5:13	5:25	5:35	5:41	5:49	5:55	6:05
4:59	5:08	5:13	5:21	5:32	5:43	5:55	6:05	6:11			
5:29	5:38	5:43	5:51	6:02	6:13	6:25	6:35	6:41			
5:59	6:08	6:13									

◆ End of Route



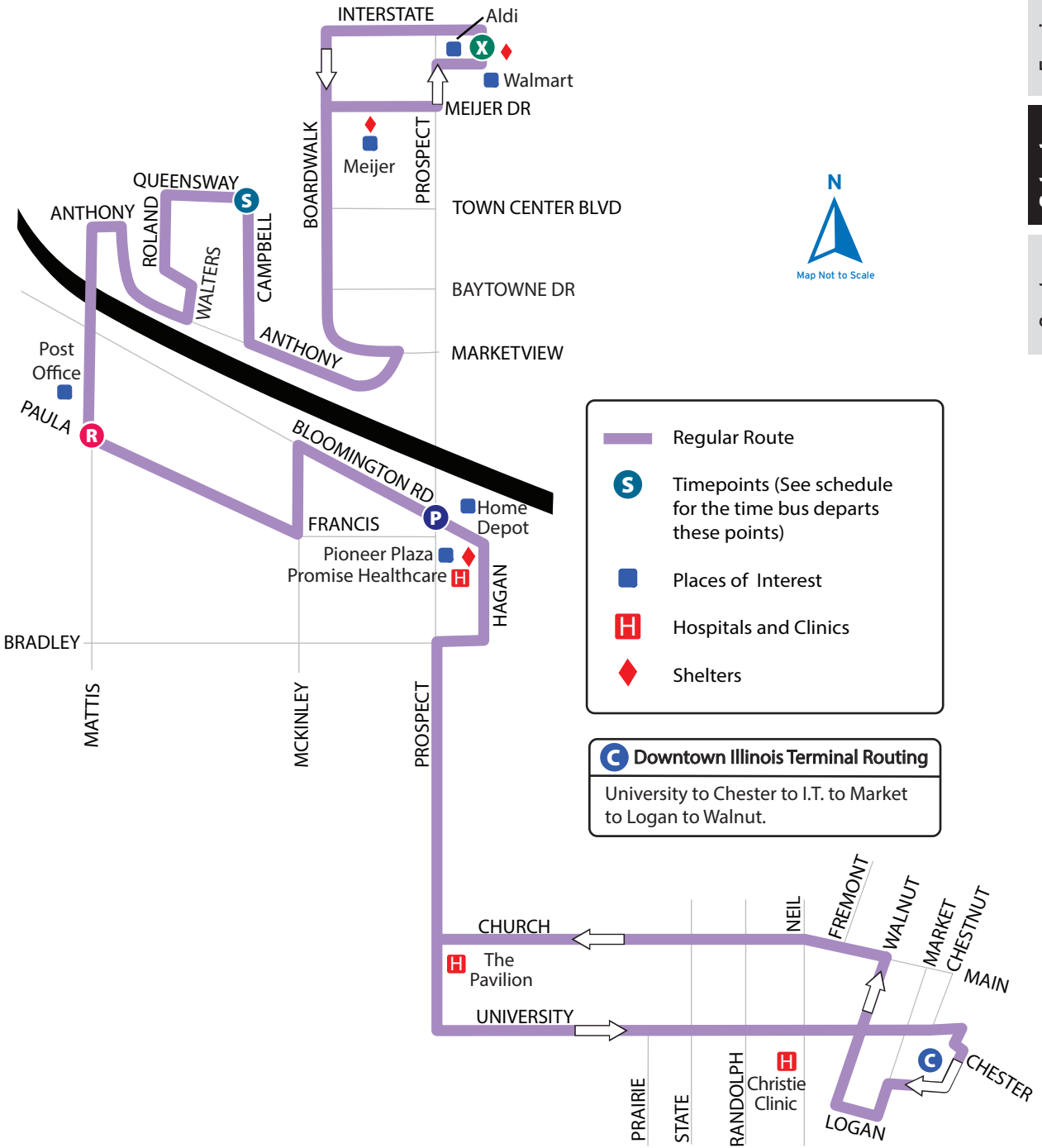
# 30 Lavender Saturday

217.384.8188

Weekday  
Evening  
**Saturday**  
Sunday

North					South				
Illinois Terminal Platform B	Bloomington at Home Depot	Paula & Mattis NE Corner	Campbell & Queensway SW Corner	Champaign Walmart East Shelter	Champaign Walmart East Shelter	Campbell & Queensway NW Far Side	Paula & Mattis SE Far Side	Bloomington at Pioneer Plaza South Side	Illinois Terminal Platform B
C	P	R	S	X	X	S	R	P	C
6462	7764	1553	1611	1374	1374	1611	1553	0021	6462
7:27a	7:35a	7:40a	7:16a	7:26a	7:26a	7:34a	7:40a	7:46a	7:54a
7:57	8:05	8:10	7:46	7:56	7:56	8:04	8:10	8:16	8:24
8:27	8:35	8:40	8:16	8:26	8:26	8:34	8:40	8:46	8:54
8:57	9:05	9:10	8:46	8:56	8:56	9:04	9:10	9:16	9:24
9:27	9:35	9:40	9:16	9:26	9:26	9:34	9:40	9:46	9:54
9:57	10:05	10:10	9:46	9:56	9:56	10:04	10:10	10:16	10:24
10:27	10:37	10:42	10:16	10:26	10:26	10:34	10:40	10:46	10:54
10:57	11:07	11:12	10:46	10:56	10:56	11:04	11:10	11:16	11:25
11:27	11:37	11:42	11:18	11:26	11:26	11:34	11:40	11:46	11:55
11:57	12:07p	12:12p	11:48	11:56	11:56	12:04p	12:10p	12:16p	12:25p
12:30p	12:41	12:46	12:18p	12:26p	12:26p	12:34	12:40	12:46	12:55
1:00	1:11	1:16	1:22	1:30	1:31	1:39	1:45	1:51	2:00
1:32	1:43	1:48	1:54	2:02	2:03	2:11	2:17	2:23	2:32
2:02	2:13	2:18	2:24	2:32	2:33	2:42	2:48	2:54	3:03
2:37	2:48	2:53	2:59	3:07	3:08	3:17	3:23	3:29	3:38
3:08	3:19	3:24	3:30	3:38	3:39	3:48	3:54	4:00	4:09
3:40	3:50	3:55	4:01	4:09	4:09	4:18	4:24	4:30	4:39
4:11	4:21	4:26	4:32	4:40	4:40	4:49	4:55	5:01	5:10
4:41	4:51	4:56	5:02	5:10	5:10	5:19	5:25	5:31	5:40
5:12	5:22	5:27	5:33	5:41	5:41	5:50	5:56	6:02	6:11
5:41	5:51	5:56	6:02	6:10	6:10	6:19	6:25	6:31	◇ 6:40
6:12	6:22	6:27	◇ 6:33						

◇ End of Route




- Regular Route
- Timepoints (See schedule for the time bus departs these points)
- Places of Interest
- Hospitals and Clinics
- Shelters

**C** Downtown Illinois Terminal Routing  
 University to Chester to I.T. to Market to Logan to Walnut.



# 50 Green Saturday Daytime

 This route serves iStops.  
See page 14 for more info.

Weekday  
Evening  
Saturday  
Sunday

West									
<b>N</b> Orchard Downs South Shelter	<b>P</b> Windsor & Vine South Side	<b>D</b> Urbana Meijer North Side	<b>Q</b> Sunnycrest East Side	<b>F</b> Lincoln Square Garage South	<b>E</b> Illini Union North Side Shelter	<b>C</b> Illinois Terminal Platform B	<b>R</b> Springfield & Willis NE Corner	<b>B</b> Round Barn Road North Side	
7317	5295	5053	6464	2571	2115	6462	3315	4568	
				5:53a	5:59a	6:07a	6:14a	<b>A</b> 6:17a	
			6:14a	6:23	6:29	6:37	6:44	<b>AP</b> 6:47	
			6:57	7:06	7:11	7:21	7:31	<b>B</b> 7:35	
7:08a	7:16a	7:21a	7:27	7:36	7:41	7:51	8:01	<b>B</b> 8:05	
7:34	7:42	7:47	7:53	8:02	8:07	8:17	8:27	<b>B</b> 8:31	
8:04	8:12	8:17	8:23	8:32	8:37	8:47	8:57	<b>B</b> 9:01	
8:34	8:42	8:47	8:53	9:02	9:07	9:17	9:27	<b>B</b> 9:31	
9:04	9:12	9:17	9:23	9:32	9:37	9:47	9:57	<b>B</b> 10:01	
9:34	9:42	9:47	9:53	10:02	10:07	10:17	10:27	<b>B</b> 10:31	
10:04	10:12	10:17	10:23	10:32	10:37	10:47	10:57	<b>B</b> 11:01	
10:34	10:42	10:47	10:53	11:02	11:07	11:17	11:27	<b>B</b> 11:31	
11:04	11:12	11:17	11:23	11:32	11:37	11:47	11:57	<b>B</b> 12:01p	
11:34	11:42	11:47	11:53	12:02p	12:07p	12:17p	12:27p	<b>B</b> 12:31	
12:04p	12:12p	12:17p	12:23p	12:32	12:37	12:47	12:57	<b>B</b> 1:01	
12:34	12:42	12:47	12:53	1:02	1:07	1:17	1:27	<b>B</b> 1:31	
1:04	1:12	1:17	1:23	1:32	1:37	1:47	1:57	<b>B</b> 2:01	
1:34	1:42	1:47	1:53	2:02	2:07	2:17	2:27	<b>B</b> 2:31	
2:04	2:12	2:17	2:23	2:32	2:37	2:47	2:57	<b>B</b> 3:01	
2:34	2:42	2:47	2:53	3:02	3:07	3:17	3:27	<b>B</b> 3:31	
3:04	3:12	3:17	3:23	3:32	3:37	3:47	3:57	<b>B</b> 4:01	
3:34	3:42	3:47	3:53	4:02	4:07	4:17	4:27	<b>B</b> 4:31	
4:04	4:12	4:17	4:23	4:32	4:37	4:47	4:57	<b>B</b> 5:01	
4:34	4:42	4:47	4:53	5:02	5:07	5:17	5:27	<b>B</b> 5:31	
5:04	5:12	5:17	5:23	5:32	5:37	5:47	5:57	<b>B</b> 6:01	
5:34	5:42	5:47	5:53	6:02	6:07	6:17	6:27	<b>N</b> 6:31	
6:04	6:12	6:17	6:23	6:32	6:37	6:47	6:57	<b>N</b> 7:01	

- B** This trip continues as a 70 Grey East. Please refer to the 70 Grey Saturday schedule for exact route and times.
- A** This trip serves Holiday Park via the 50 Green. The 6:17am trip is due at Maplepark & Lawndale at 6:24am, John & Goldenview at 6:30am, and Country Fair at 6:37am. The 6:47am trip is due at Maplepark & Lawndale at 6:54am, John & Goldenview at 7:00am, and Round Barn Road at 7:07am.
- N** These trips continue as a 50 Green East Saturday Evening. Please refer to the 50 Green Saturday Evening & Late Night for exact route and schedule.
- P** This trip serves Plastipak via Springfield to Plastipak to Springfield to regular route.


# 50 Green Saturday Daytime

East								
<b>B</b> Round Barn Road North Side	<b>R</b> Springfield & Willis SW Corner	<b>C</b> Illinois Terminal Platform A	<b>E</b> Illini Union South Side	<b>F</b> Lincoln Square Garage East	<b>Q</b> Sunnycrest East Side	<b>D</b> Urbana Meijer South Side	<b>P</b> Windsor & Vine NE Corner	<b>N</b> Orchard Downs South Shelter
4568	3315	7534	6451	6514	6464	5053	5295	7317
				6:03a	<b>L</b> 6:13a			
				<b>S</b> 6:38	<b>L</b> 6:55			
6:45a	6:50a	6:57a	7:07a	7:14	7:22	7:28a	7:31a	7:34a
<b>R</b> 7:15	7:20	7:27	7:37	7:44	7:52	7:58	8:01	8:04
7:45	7:50	7:57	8:07	8:14	8:22	8:28	8:31	8:34
8:15	8:20	8:27	8:37	8:44	8:52	8:58	9:01	9:04
8:45	8:50	8:57	9:07	9:14	9:22	9:28	9:31	9:34
9:15	9:20	9:27	9:37	9:44	9:52	9:58	10:01	10:04
9:45	9:50	9:57	10:07	10:14	10:22	10:28	10:31	10:34
10:15	10:20	10:27	10:37	10:44	10:52	10:58	11:01	11:04
10:45	10:50	10:57	11:07	11:14	11:22	11:28	11:31	11:34
11:15	11:20	11:27	11:37	11:44	11:52	11:58	12:01p	12:04p
11:45	11:50	11:57	12:07p	12:14p	12:22p	12:28p	12:31	12:34
12:15p	12:20p	12:27p	12:37	12:44	12:52	12:58	1:01	1:04
12:45	12:50	12:57	1:07	1:14	1:22	1:28	1:31	1:34
1:15	1:20	1:27	1:37	1:44	1:52	1:58	2:01	2:04
1:45	1:50	1:57	2:07	2:14	2:22	2:28	2:31	2:34
2:15	2:20	2:27	2:37	2:44	2:52	2:58	3:01	3:04
2:45	2:50	2:57	3:07	3:14	3:22	3:28	3:31	3:34
3:15	3:20	3:27	3:37	3:44	3:52	3:58	4:01	4:04
3:45	3:50	3:57	4:07	4:14	4:22	4:28	4:31	4:34
4:15	4:20	4:27	4:37	4:44	4:52	4:58	5:01	5:04
4:45	4:50	4:57	5:07	5:14	5:22	5:28	5:31	5:34
5:15	5:20	5:27	5:37	5:44	5:52	5:58	6:01	6:04
5:39	5:44	5:51	6:01	6:08	6:16	6:22	6:25	<b>D</b> 6:28
6:09	6:14	6:21	6:31	6:38	6:46	6:52	6:55	<b>D</b> 6:58

- D** This trip continues as a 50 Green West Saturday Evening. Please refer to the 50 Green Saturday Evening & Late Night for exact route and schedule.
- L** These trips do not serve southeast Urbana and operate Pennsylvania to Cottage Grove to Colorado resuming as the 50 Green West at Cottage Grove & Colorado.
- R** This trip serves Plastipak due to leave at 7:07am.
- S** This trip leaves Lincoln Square via Elm to Vine to Main to Brady. At 6:42am, the bus leaves Main & Brady via the 50 Green West due at Washington & Lierman at 6:49am, Florida & Philo at 6:53am, and then continues as the regular 50 Green West Saturday due at Sunnycrest at 6:57am.

Weekday  
Evening  
**Saturday**  
Sunday

# 50 Green Saturday Evening

 This route serves iStops.  
See page 14 for more info.

Weekday  
Evening  
Saturday  
Sunday

West

<b>Orchard Downs</b> South Shelter <b>N</b>	<b>Windsor &amp; Vine</b> South Side <b>P</b>	<b>Urbana Meijer</b> North Side <b>D</b>	<b>Sunnycrest</b> East Side <b>Q</b>	<b>Lincoln Square</b> Garage South <b>F</b>	<b>Illini Union</b> North Side Shelter <b>E</b>	<b>Illinois Terminal</b> Platform B <b>C</b>	<b>Springfield &amp; Willis</b> NE Corner <b>R</b>	<b>Round Barn Road</b> North Side <b>B</b>
7317	5295	5053	6464	2571	2115	6462	3315	4568
6:28p	6:33p	6:37p	6:44p	6:53p	6:59p	7:07p	7:14p	7:18p
				<b>H 7:08</b>	<b>H 7:14</b>	<b>H 7:22</b>	<b>H 7:29</b>	<b>H 7:33</b>
6:58	7:03	7:07	7:14	7:23	7:29	7:37	7:44	7:48
			<b>H 7:29</b>	<b>H 7:38</b>	<b>H 7:44</b>	<b>H 7:52</b>	<b>H 7:59</b>	<b>H 8:03</b>
7:26	7:32	7:37	7:44	7:53	7:59	8:07	8:14	8:18
			<b>H 7:59</b>	<b>H 8:08</b>	<b>H 8:14</b>	<b>H 8:22</b>	<b>H 8:29</b>	<b>H 8:33</b>
7:56	8:02	8:07	8:14	8:23	8:29	8:37	8:44	8:48
			<b>H 8:29</b>	<b>H 8:38</b>	<b>H 8:44</b>	<b>H 8:52</b>	<b>H 8:59</b>	<b>H 9:03</b>
8:26	8:32	8:37	8:44	8:53	8:59	9:07	9:14	9:18
			<b>H 8:59</b>	<b>H 9:08</b>	<b>H 9:14</b>	<b>H 9:22</b>	<b>H 9:29</b>	<b>H 9:33</b>
8:56	9:02	9:07	9:14	9:23	9:29	9:37	9:44	9:48
			<b>H 9:29</b>	<b>H 9:38</b>	<b>H 9:44</b>	<b>H 9:52</b>	<b>H 9:59</b>	<b>H 10:03</b>
9:26	9:32	9:37	9:44	9:53	9:59	10:07	10:14	10:18
			<b>H 9:59</b>	<b>H 10:08</b>	<b>H 10:14</b>	<b>H 10:22</b>	<b>H 10:29</b>	<b>H 10:33</b>
9:56	10:02	10:07	10:14	10:23	10:29	10:37	10:44	10:48
			<b>H 10:29</b>	<b>H 10:38</b>	<b>H 10:44</b>	<b>H 10:52</b>		
10:26	10:32	10:37	10:44	10:53	10:59	11:11	11:18	11:22
			<b>H 10:59</b>	<b>H 11:08</b>	<b>H 11:14</b>	<b>H 11:22</b>		
10:56	11:02	11:07	11:14	11:23	11:29	11:37		
			<b>H 11:38</b>	<b>H 11:44</b>	<b>H 11:52</b>			
		11:38	11:45	<b>F 11:54</b>				

**H** Green Hopper - When traveling westbound, trips operate as far as Parkland College.

**F** During the University of Illinois Fall and Spring semesters, this trip leaves Lincoln Square at 11:59pm as 50 Green West. Please refer to the 50 Green Late Night for exact route and schedule.

◇ End of Route

East

<b>Round Barn Road</b> North Side <b>B</b>	<b>Springfield &amp; Willis</b> SW Corner <b>R</b>	<b>Illinois Terminal</b> Platform A <b>C</b>	<b>Illini Union</b> South Side Shelter <b>E</b>	<b>Lincoln Square</b> Garage East <b>F</b>	<b>Sunnycrest</b> West Side <b>Q</b>	<b>Urbana Meijer</b> South Side <b>D</b>	<b>Windsor &amp; Vine</b> NE Corner <b>P</b>	<b>Orchard Downs</b> South Shelter <b>N</b>
4568	3315	7534	6451	6514	6464	5053	5295	7317
6:39p	6:44p	6:51p	6:59p	7:05p	7:14p	7:19p	7:22p	7:26p
<b>H 6:54</b>	<b>H 6:59</b>	<b>H 7:06</b>	<b>H 7:14</b>	<b>H 7:20</b>	<b>H 7:28</b>			
7:09	7:14	7:21	7:29	7:35	7:44	7:49	7:52	7:56
<b>H 7:24</b>	<b>H 7:29</b>	<b>H 7:36</b>	<b>H 7:44</b>	<b>H 7:50</b>	<b>H 7:58</b>			
7:39	7:44	7:51	7:59	8:05	8:14	8:19	8:22	8:26
<b>H 7:54</b>	<b>H 7:59</b>	<b>H 8:06</b>	<b>H 8:14</b>	<b>H 8:20</b>	<b>H 8:28</b>			
8:09	8:14	8:21	8:29	8:35	8:44	8:49	8:52	8:56
<b>H 8:24</b>	<b>H 8:29</b>	<b>H 8:36</b>	<b>H 8:44</b>	<b>H 8:50</b>	<b>H 8:58</b>			
8:39	8:44	8:51	8:59	9:05	9:14	9:19	9:22	9:26
<b>H 8:54</b>	<b>H 8:59</b>	<b>H 9:06</b>	<b>H 9:14</b>	<b>H 9:20</b>	<b>H 9:28</b>			
9:09	9:14	9:21	9:29	9:35	9:44	9:49	9:52	9:56
<b>H 9:24</b>	<b>H 9:29</b>	<b>H 9:36</b>	<b>H 9:44</b>	<b>H 9:50</b>	<b>H 9:58</b>			
9:39	9:44	9:51	9:59	10:05	10:14	10:19	10:22	10:26
<b>H 9:54</b>	<b>H 9:59</b>	<b>H 10:06</b>	<b>H 10:14</b>	<b>H 10:20</b>	<b>H 10:28</b>			
10:09	10:14	10:21	10:29	10:35	10:44	10:49	10:52	10:56
<b>H 10:24</b>	<b>H 10:29</b>	<b>H 10:36</b>	<b>H 10:44</b>	<b>H 10:50</b>	<b>H 10:58</b>			
		<b>H 10:52</b>	<b>H 11:00</b>	<b>H 11:06</b>	<b>H 11:14</b>			
10:59	11:04	11:11	11:19	11:25	11:33	◇ 11:38		
		<b>H 11:24</b>	<b>H 11:32</b>	<b>H 11:38</b>				
11:29	11:34	11:41	11:49	◇ 11:55				

**H** Green Hopper - When traveling eastbound, trips operate regular route as far as Cottage Grove & Florida, continuing via Cottage Grove to Colorado resuming as a 50 Green West at Cottage Grove & Colorado.

◇ End of Route



# 50 Green Saturday Late Night

## 50 Green Saturday Late Night

Operates during UI Fall and Spring Semesters ONLY. Does not operate during UI Breaks (Fall, Winter, and Spring) or Summer Sessions. See page 3 for a complete service calendar.

West			East		
Lincoln Square Garage South <b>F</b>	Illini Union North Side Shelter <b>E</b>	Illinois Terminal Platform A <b>C</b>	Illinois Terminal Platform A <b>C</b>	Illini Union South Side Shelter <b>E</b>	Lincoln Square Garage South <b>F</b>
2571	2115	7534	7534	6451	2571
			12:00a	12:10a	12:15a
12:03a	12:08a	12:15a	12:20	12:30	12:35
12:23	12:28	12:35	12:40	12:50	12:55
12:43	12:48	12:55	1:00	1:10	1:15
1:03	1:08	1:15	1:20	1:30	1:35
1:23	1:28	1:35	1:40	1:50	1:55
1:43	1:48	1:55	2:00	2:10	2:15
2:03	2:08	2:15	2:15	2:25	2:30
2:23	2:28	2:35	2:40	2:50	◇ 2:55
2:33	2:38	2:45	2:46	2:55	3:00
3:03	3:08	3:15	3:16	3:25	3:30
3:33	3:38	3:45	3:46	3:55	4:00
4:03	4:08	4:15	4:16	4:25	4:30
4:33	4:38	4:45	4:46	4:55	◇ 5:00

◇ End of Route


Weekday

Evening

Saturday

Sunday

# 50 Green Saturday Daytime

 This route serves iStops. See page 14 for more info.

Weekday

Evening

**Saturday**

Sunday









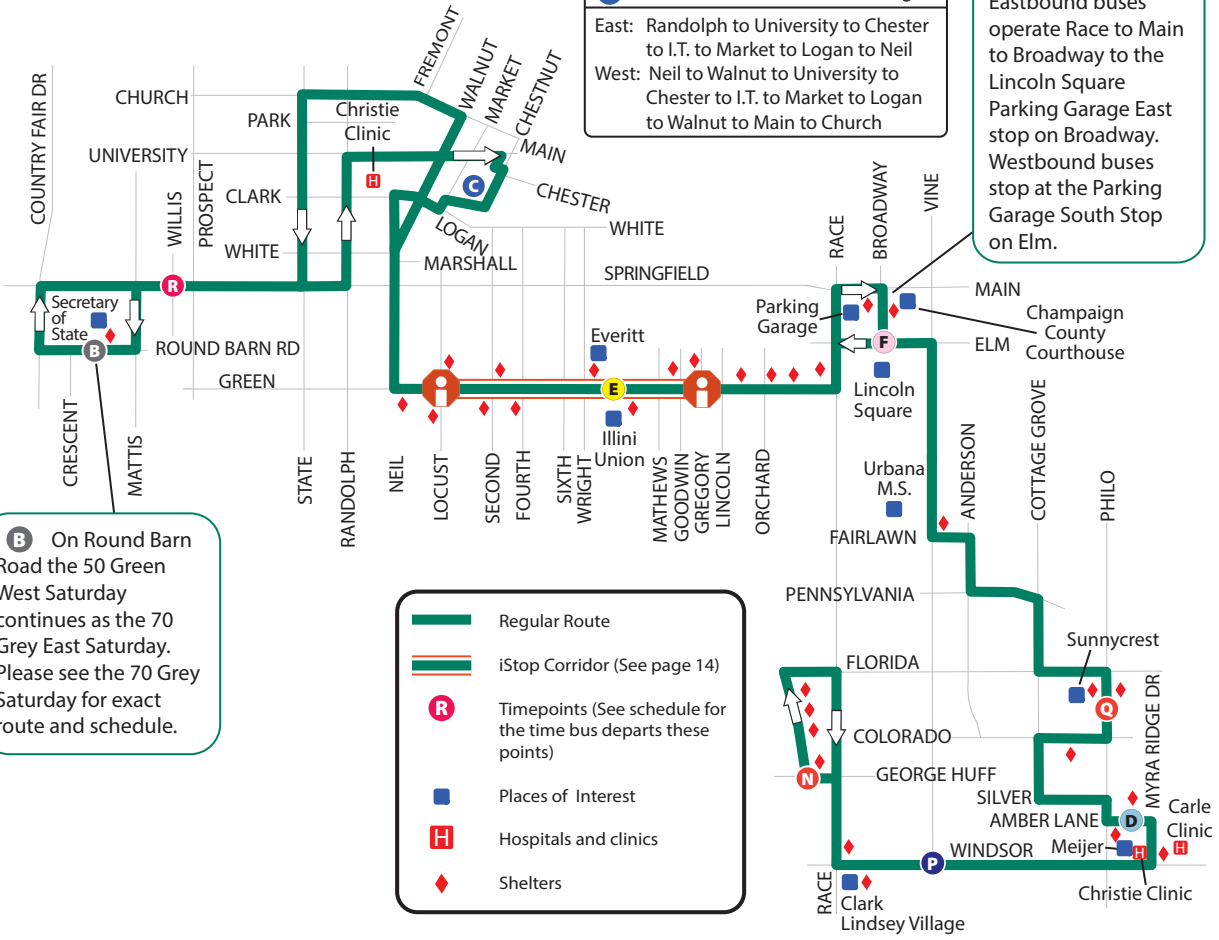
Map Not to Scale

When serving the Lincoln Square area, Eastbound buses operate Race to Main to Broadway to the Lincoln Square Parking Garage East stop on Broadway. Westbound buses stop at the Parking Garage South Stop on Elm.

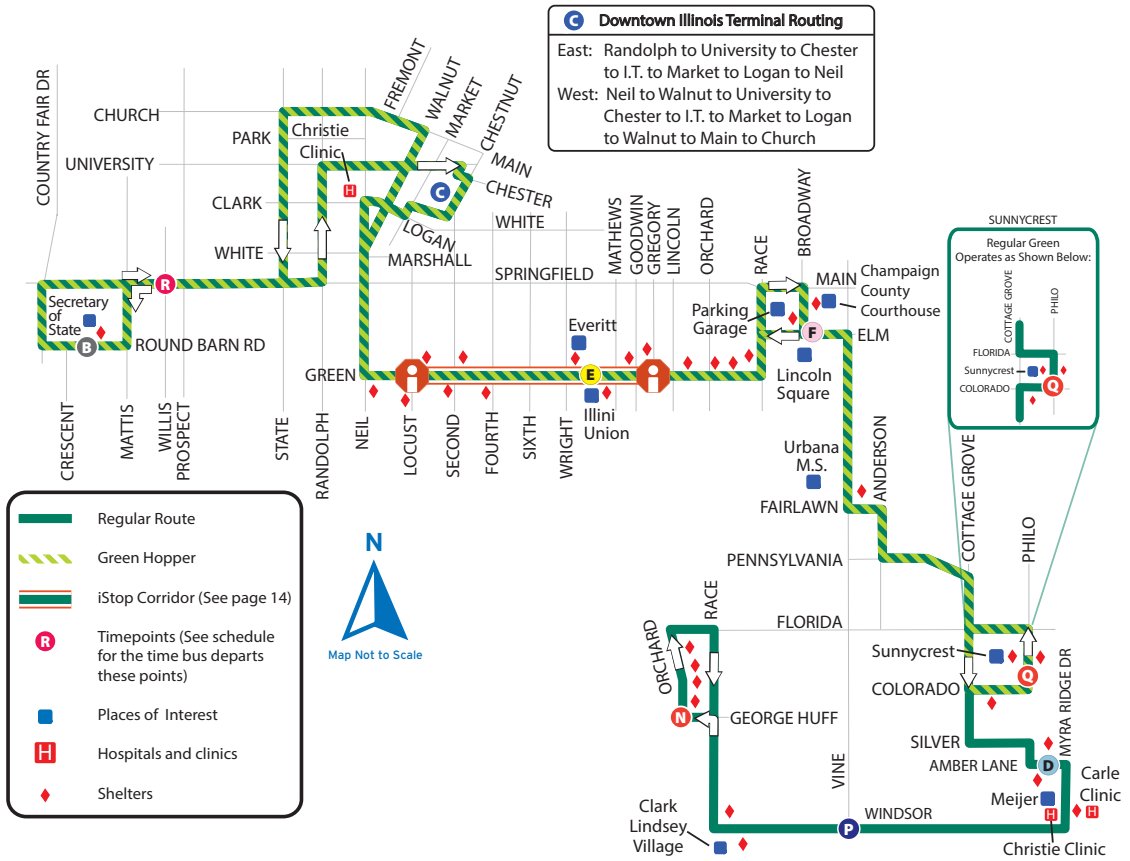
**C Downtown Illinois Terminal Routing**  
 East: Randolph to University to Chester to I.T. to Market to Logan to Neil  
 West: Neil to Walnut to University to Chester to I.T. to Market to Logan to Walnut to Main to Church

**B** On Round Barn Road the 50 Green West Saturday continues as the 70 Grey East Saturday. Please see the 70 Grey Saturday for exact route and schedule.

-  Regular Route
-  iStop Corridor (See page 14)
-  Timepoints (See schedule for the time bus departs these points)
-  Places of Interest
-  Hospitals and clinics
-  Shelters



## 50 Green Saturday Evening



Weekday

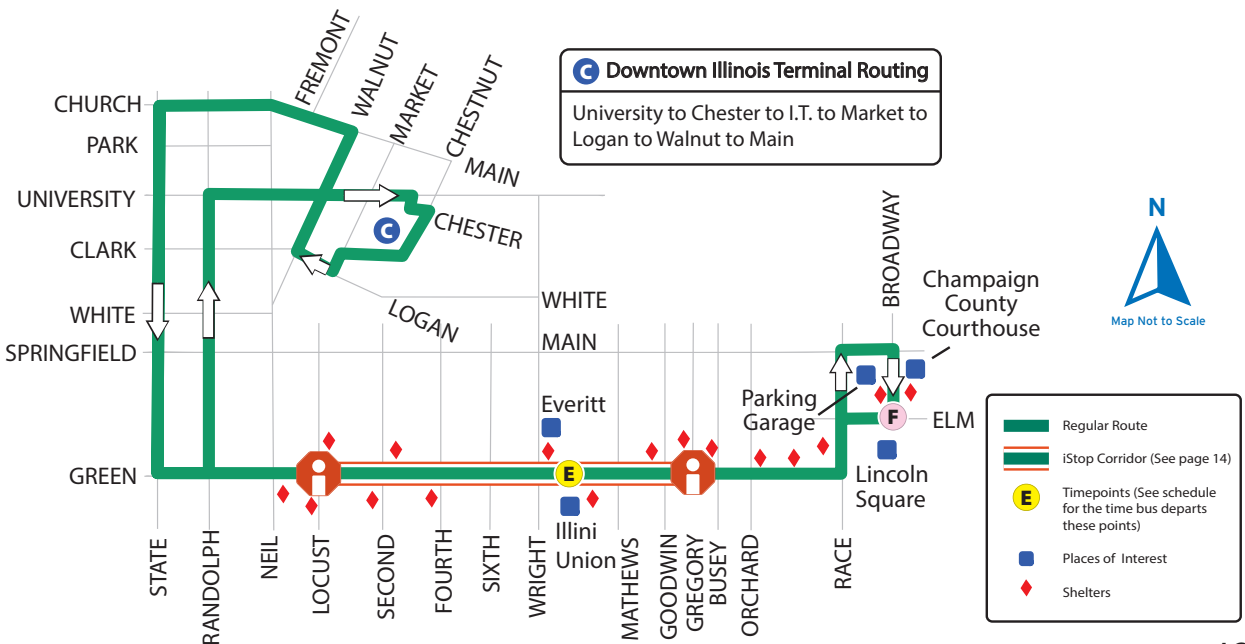
Evening

Saturday

Sunday

## 50 Green Saturday Late Night

Operates during UI Fall and Spring Semesters ONLY. Does not operate during UI Breaks (Fall, Winter, and Spring) or Summer Sessions. See page 3 for a complete service calendar.



Weekday  
Evening  
Saturday  
Sunday

## 70 Grey Saturday Daytime

West

<b>R</b> Urbana Walmart	<b>N</b> Main & Brady SW Far Side	<b>O</b> Washington & Lierman NE Corner	<b>F</b> Lincoln Square Courthouse	<b>T</b> Park & Wright NE Corner	<b>S</b> Fifth & Beardsley NW Corner	<b>C</b> Illinois Terminal Platform B	<b>P</b> Bloomington at Home Depot	<b>Z</b> Bradley & Mattis NE Corner	<b>B</b> Round Barn Road North Side
0127	6357	7344	5137	4255	2054	6462	7764	3675	4568
6:45a	6:48a	6:54a	7:01a	7:11a	7:16a	7:23a	7:32a	7:38a	<b>N</b> 7:45a
7:15	7:18	7:24	7:31	7:41	7:46	7:53	8:02	8:08	<b>N</b> 8:15
7:45	7:48	7:54	8:01	8:11	8:16	8:23	8:32	8:38	<b>N</b> 8:45
8:15	8:18	8:24	8:31	8:41	8:46	8:53	9:02	9:08	<b>N</b> 9:15
8:45	8:48	8:54	9:01	9:11	9:16	9:23	9:32	9:38	<b>N</b> 9:45
9:15	9:18	9:24	9:31	9:41	9:46	9:53	10:02	10:08	<b>N</b> 10:15
9:45	9:48	9:54	10:01	10:11	10:16	10:23	10:32	10:38	<b>N</b> 10:45
10:15	10:18	10:24	10:31	10:41	10:46	10:53	11:02	11:08	<b>N</b> 11:15
10:45	10:48	10:54	11:01	11:11	11:16	11:23	11:32	11:38	<b>N</b> 11:45
11:15	11:18	11:24	11:31	11:41	11:46	11:53	12:02p	12:08p	<b>N</b> 12:15p
11:45	11:48	11:54	12:01p	12:11p	12:16p	12:23p	12:32	12:38	<b>N</b> 12:45
12:15p	12:18p	12:24p	12:31	12:41	12:46	12:53	1:02	1:08	<b>N</b> 1:15
12:45	12:48	12:54	1:01	1:11	1:16	1:23	1:32	1:38	<b>N</b> 1:45
1:15	1:18	1:24	1:31	1:41	1:46	1:53	2:02	2:08	<b>N</b> 2:15
1:45	1:48	1:54	2:01	2:11	2:16	2:23	2:32	2:38	<b>N</b> 2:45
2:15	2:18	2:24	2:31	2:41	2:46	2:53	3:02	3:08	<b>N</b> 3:15
2:45	2:48	2:54	3:01	3:11	3:16	3:23	3:32	3:38	<b>N</b> 3:45
3:15	3:18	3:24	3:31	3:41	3:46	3:53	4:02	4:08	<b>N</b> 4:15
3:45	3:48	3:54	4:01	4:11	4:16	4:23	4:32	4:38	<b>N</b> 4:45
4:15	4:18	4:24	4:31	4:41	4:46	4:53	5:02	5:08	<b>N</b> 5:15
4:40	4:43	4:49	4:56	5:06	5:11	5:18	5:27	5:32	<b>N</b> 5:39
5:10	5:13	5:19	5:26	5:36	5:41	5:48	5:57	6:02	<b>N</b> 6:09
5:45	5:48	5:54	6:01	6:11	6:16	6:23	6:32	6:38	<b>C</b> 6:45

**C** This trip continues as a 50 Green Hopper East Saturday Evening. Please refer to the 50 Green Saturday Evening & Late Night for exact route and schedule.

**N** These trips continue as the 50 Green East. Please refer to the 50 Green Saturday for exact route and schedule.

## 70 Grey Saturday Evening

West

<b>R</b> Urbana Walmart	<b>N</b> Main & Brady SW Far Side	<b>O</b> Washington & Lierman NE Corner	<b>F</b> Lincoln Square Courthouse	<b>T</b> Park & Wright NE Corner	<b>S</b> Fifth & Beardsley NW Corner	<b>C</b> Illinois Terminal Platform B	<b>P</b> Bloomington at Home Depot	<b>Z</b> Bradley & Mattis NE Corner	<b>B</b> Round Barn Road North Side
0127	6357	7344	5137	4255	2054	6462	1426	3675	4568
6:17p	6:19p	6:25p	6:33p	6:45p	6:50p	6:56p	7:05p	7:11p	7:18p
6:47	6:49	6:55	7:03	7:15	7:20	7:26	7:35	7:41	7:48
7:17	7:19	7:25	7:33	7:45	7:50	7:56	8:05	8:11	8:18
7:47	7:49	7:55	8:03	8:15	8:20	8:26	8:35	8:41	8:48
8:17	8:19	8:25	8:33	8:45	8:50	8:56	9:05	9:11	9:18
8:47	8:49	8:55	9:03	9:15	9:20	9:26	9:35	9:41	9:48
9:17	9:19	9:25	9:33	9:45	9:50	9:56	10:05	10:11	10:18
9:47	9:49	9:55	10:03	10:15	10:20	10:26	10:35	10:41	10:46
10:27	10:29	10:35	10:43	10:55	11:00	11:11	11:20	11:26	◇ 11:33
10:50	10:52	10:58	◇ 11:05						

◇ End of Route

## 70 Grey Saturday Daytime

East

<b>B</b> Round Barn Road North Side	<b>Z</b> Bradley & Mattis SW Corner	<b>P</b> Bloomington at Pioneer Plaza	<b>C</b> Illinois Terminal Platform A	<b>S</b> Fifth & Beardsley SE Corner	<b>T</b> Park & Wright SE Far Side	<b>F</b> Lincoln Square Garage East	<b>O</b> Washington & Lierman SE Far Side	<b>N</b> Main & Brady SE Corner	<b>R</b> Urbana Walmart
4568	3675	0021	7534	2054	4255	6514	7344	6357	0127
7:11a	7:16a	7:22a	7:30a	7:37a	7:42a	7:52a	7:59a	8:04a	8:08a
7:41	7:46	7:52	8:00	8:07	8:12	8:22	8:29	8:34	8:38
8:11	8:16	8:22	8:30	8:37	8:42	8:52	8:59	9:04	9:08
8:41	8:46	8:52	9:00	9:07	9:12	9:22	9:29	9:34	9:38
9:11	9:16	9:22	9:30	9:37	9:42	9:52	9:59	10:04	10:08
9:41	9:46	9:52	10:00	10:07	10:12	10:22	10:29	10:34	10:38
10:11	10:16	10:22	10:30	10:37	10:42	10:52	10:59	11:04	11:08
10:41	10:46	10:52	11:00	11:07	11:12	11:22	11:29	11:34	11:38
11:11	11:16	11:22	11:30	11:37	11:42	11:52	11:59	12:04p	12:08p
11:41	11:46	11:52	12:00p	12:07p	12:12p	12:22p	12:29p	12:34	12:38
12:11p	12:16p	12:22p	12:30	12:37	12:42	12:52	12:59	1:04	1:08
12:41	12:46	12:52	1:00	1:07	1:12	1:22	1:29	1:34	1:38
1:11	1:16	1:22	1:30	1:37	1:42	1:52	1:59	2:04	2:08
1:41	1:46	1:52	2:00	2:07	2:12	2:22	2:29	2:34	2:38
2:11	2:16	2:22	2:30	2:37	2:42	2:52	2:59	3:04	3:08
2:41	2:46	2:52	3:00	3:07	3:12	3:22	3:29	3:34	3:38
3:11	3:16	3:22	3:30	3:37	3:42	3:52	3:59	4:04	4:08
3:41	3:46	3:52	4:00	4:07	4:12	4:22	4:29	4:34	4:38
4:11	4:16	4:22	4:30	4:37	4:42	4:52	4:59	5:04	5:08
4:41	4:46	4:52	5:00	5:07	5:12	5:22	5:29	5:34	5:38
5:11	5:16	5:22	5:30	5:37	5:42	5:52	5:59	6:04	<b>M</b> 6:08
5:41	5:46	5:52	6:00	6:07	6:12	6:22	6:29	6:34	<b>M</b> 6:38
6:11	6:16	6:22	6:30	6:37	6:42	6:52	6:59	7:04	<b>M</b> 7:08

**M** These trips continue as the 70 Grey Saturday Evening. Please refer to the 70 Grey Saturday Evening for exact route and schedule.

## 70 Grey Saturday Evening

East

<b>B</b> Round Barn Road North Side	<b>Z</b> Bradley & Mattis SW Corner	<b>P</b> Bloomington at Pioneer Plaza	<b>C</b> Illinois Terminal Platform A	<b>S</b> Fifth & Beardsley SE Corner	<b>T</b> Park & Wright SE Far Side	<b>F</b> Lincoln Square Garage East	<b>O</b> Washington & Lierman SE Far Side	<b>N</b> Main & Brady SE Corner	<b>R</b> Urbana Walmart
4568	3675	0021	3121	2054	4255	6514	7344	6357	0127
6:49p									
6:49	6:54p	6:59p	7:06p	7:14p	7:19p	7:28p	7:34p	7:39p	7:43p
7:19	7:24	7:29	7:36	7:44	7:49	7:58	8:04	8:09	8:13
7:49	7:54	7:59	8:06	8:14	8:19	8:28	8:34	8:39	8:43
8:19	8:24	8:29	8:36	8:44	8:49	8:58	9:04	9:09	9:13
8:49	8:54	8:59	9:06	9:14	9:19	9:28	9:34	9:39	9:43
9:19	9:24	9:29	9:36	9:44	9:49	9:58	10:04	10:09	10:13
9:49	9:54	9:59	10:06	10:14	10:19	10:28	10:34	10:39	10:43
10:19	10:24	10:29	10:36	10:44	10:49	10:58	11:04	◇ 11:09	
10:46	10:51	10:56	11:11	11:19	11:24	11:33	11:39	◇ 11:44	

◇ End of Route

Weekday

Evening

Saturday

Sunday

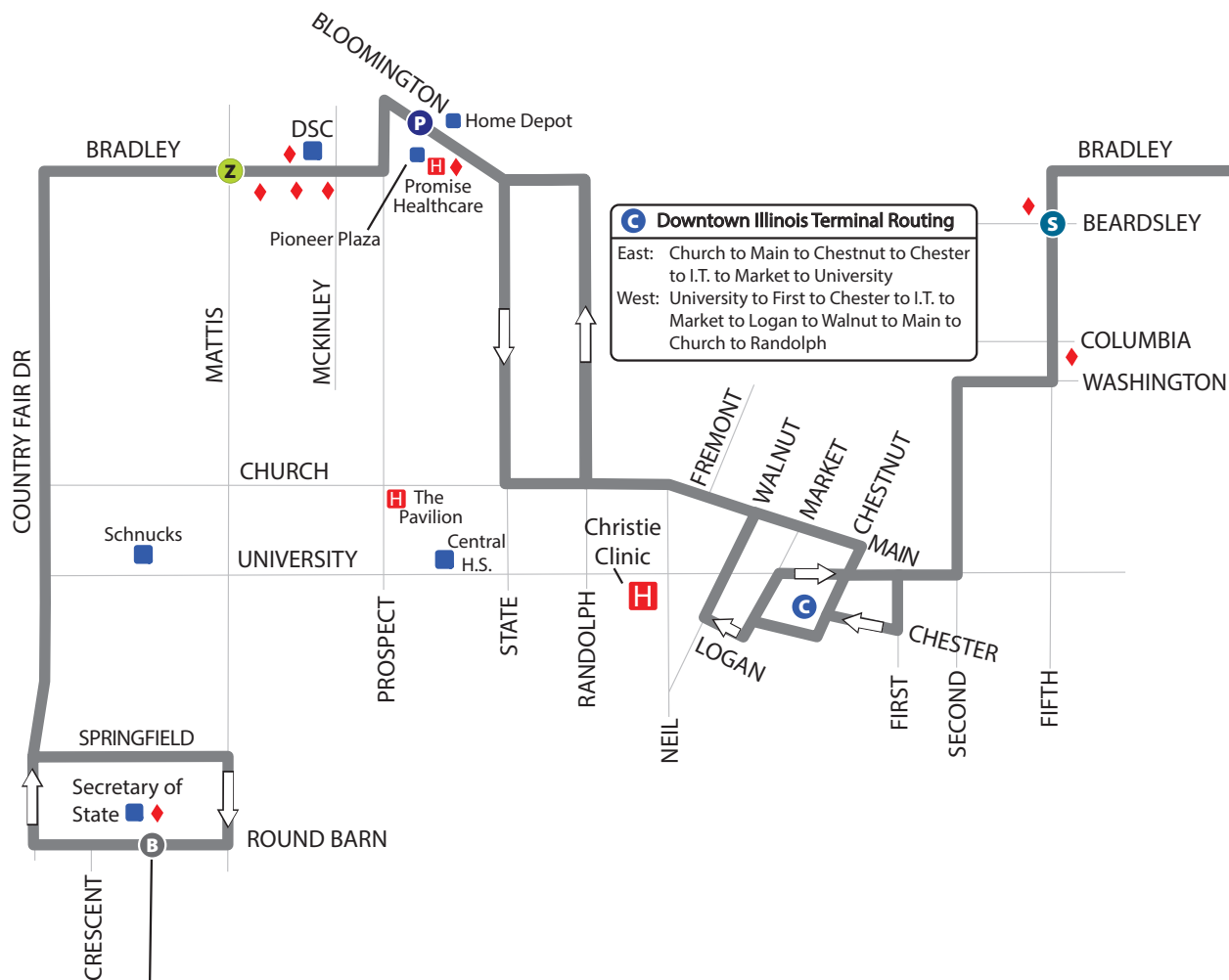


Weekday

Evening

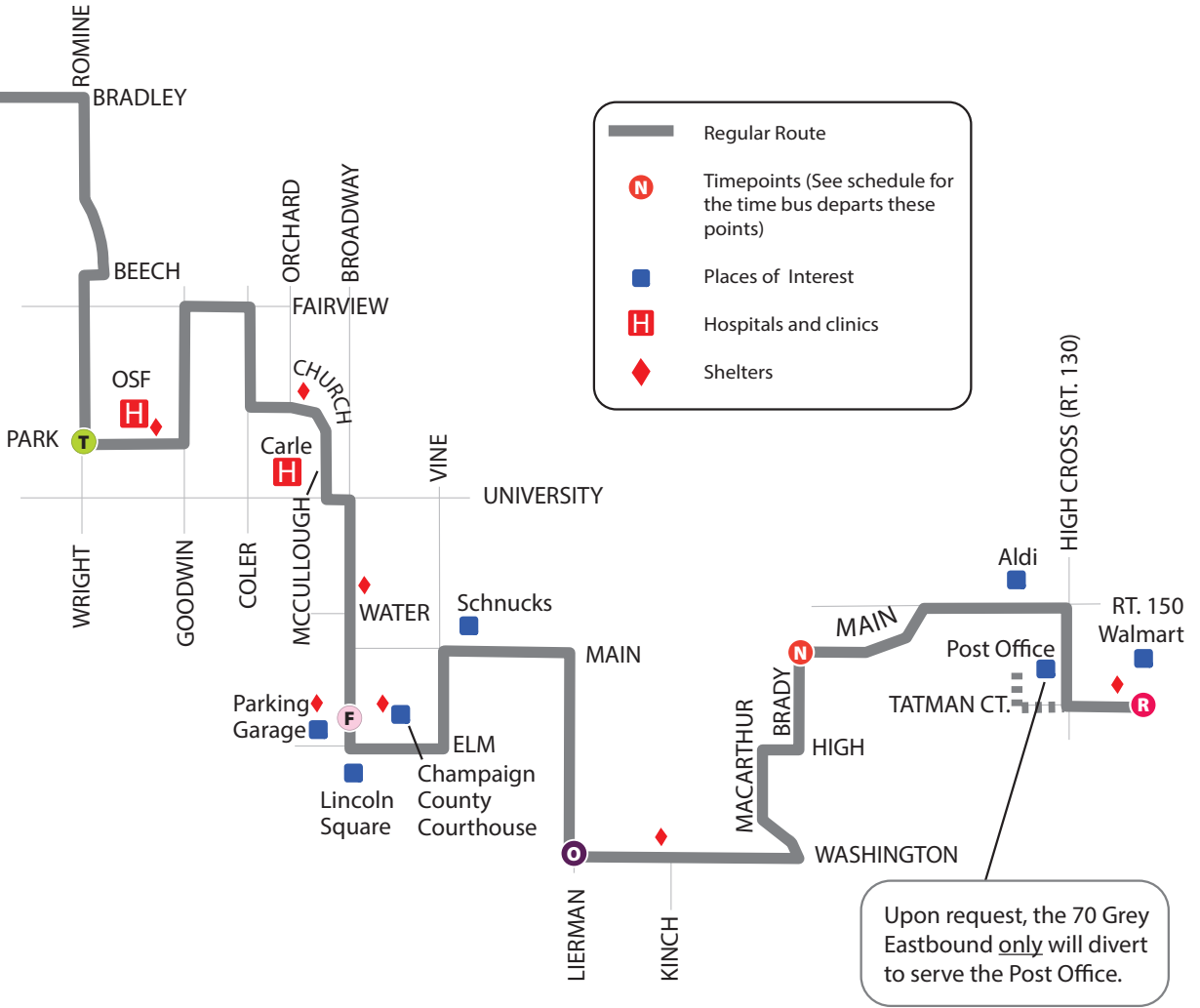
Saturday

Sunday



**C Downtown Illinois Terminal Routing**  
East: Church to Main to Chestnut to Chester to I.T. to Market to University  
West: University to First to Chester to I.T. to Market to Logan to Walnut to Main to Church to Randolph

On Round Barn Road the 70 Grey West Saturday continues as the 50 Green East. Please see the 50 Green Saturday for exact route and schedule.



# 100 Yellow Saturday Daytime & Eve.

 This route serves iStops. See page 14 for more info.

Weekday  
Evening  
Saturday  
Sunday

North								
Savoy Walmart Dunlap Avenue <b>W</b>	Sterling On First East Side <b>O</b>	Woodfield & Curtis NE Far Side <b>H</b>	Kirby & State SE Corner <b>I</b>	Gregory at Ikenberry Commons South <b>R</b>	Transit Plaza SE Platform <b>T</b>	Illinois Terminal Platform C <b>C</b>	Market Place NE Mall Entrance <b>A</b>	Champaign Walmart East Shelter <b>X</b>
5430	7234	0173	3263	4262	6115	4217	3171	1374
					6:28a	6:37a	6:52a	7:02a
	7:01a	7:06a	7:18a	7:23a	6:58	7:07	7:22	7:32
					7:28	7:37	7:52	8:03
7:52a	7:59	8:06	8:18	8:23	7:58	8:07	8:22	8:32
8:22	8:29	8:36	8:48	8:53	8:28	8:37	8:52	9:02
					8:58	9:07	9:22	9:32
Trips operate every 30 minutes at the following times each hour from 8a-5p								
:52	:59	:06	:18	:23	:28	:37	:52	:02
:22	:29	:36	:48	:53	:58	:07	:22	:32
Last trips								
5:52p	5:59p	6:06p	6:16p	6:21p	6:28p	6:37p	6:52p	7:02p
6:22	6:29	6:36	6:46	6:51	6:58	7:07	7:22	7:32
6:52	6:59	7:06	7:16	7:21	7:28	7:37	7:52	8:02
7:22	7:29	7:36	7:46	7:51	7:58	8:07	8:22	8:32
7:52	7:59	8:06	8:16	8:21	8:28	8:37	8:52	9:02
8:22	8:29	8:36	8:46	8:51	8:58	9:07	9:22	9:32
8:52	8:59	9:06	9:16	9:21	9:28	9:37	9:52	10:02
9:22	9:29	9:36	9:46	9:51	9:58	10:07	10:22	10:32
9:52	9:59	10:06	10:16	10:21	10:28	10:37	10:52	11:02
10:22	10:29	10:36	10:46	10:51	10:58	11:11	11:26	11:36
10:52	10:59	11:06	11:16	11:21	11:28	<b>M</b> 11:37		11:55
11:22	11:29	11:36	11:46	11:51	11:58	<b>F</b> 12:07a		

**F** During the University of Illinois Fall and Spring semesters, this trip continues as the 100 Yellow Saturday Late Night. Please refer to the 100 Yellow Saturday Late Night for exact route and schedule.

**M** This trip does not serve Market Place Mall.

**◆** End of Route

South								
Champaign Walmart (East Shelter) <b>X</b>	Market Place (NE Mall Entrance) <b>A</b>	Illinois Terminal (Platform C) <b>C</b>	Transit Plaza (SW Platform) <b>T</b>	Gregory at Ikenberry Commons North <b>R</b>	Kirby & State (NW Corner) <b>I</b>	Woodfield & Curtis (NW Corner) <b>H</b>	Sterling On First East Side <b>O</b>	Savoy Walmart (Dunlap Avenue) <b>W</b>
1374	3171	4217	5404	4262	3263	0173	7234	5430
7:09a	<b>A</b> 7:17a	7:07a	7:15a	7:20a	7:26a	7:35a	7:42a	7:48a
7:39	7:52	7:37	7:45	7:50	7:56	8:05	8:12	8:18
8:09	8:22	8:07	8:15	8:20	8:26	8:35	8:42	8:48
8:39	8:52	8:37	8:45	8:50	8:56	9:05	9:12	9:18
9:09	9:22	9:07	9:15	9:20	9:26	9:35	9:42	9:48
		9:37	9:45	9:50	9:56	10:05	10:12	10:18
Trips operate every 30 minutes at the following times each hour from 9a-10p								
:39	:52	:07	:15	:20	:26	:35	:42	:48
:09	:22	:37	:45	:50	:56	:05	:12	:18
Last trips								
10:39p	10:52p	11:11p	11:19p	11:24p	11:30p	11:37p	<b>C</b> 11:44p	
11:02	<b>A</b> 11:10	11:30	11:38	◆ 11:43				
11:36	11:45	12:00a	12:08a	<b>F</b> 12:13a				
<b>M</b> 12:01a		12:16	12:23	◆ 12:27				

**A** At 7:17am, 1:47pm, 6:17pm, 7:17pm, 10:17pm, and 11:10pm, these trips serve Apollo Subdivision via Market to Apollo.

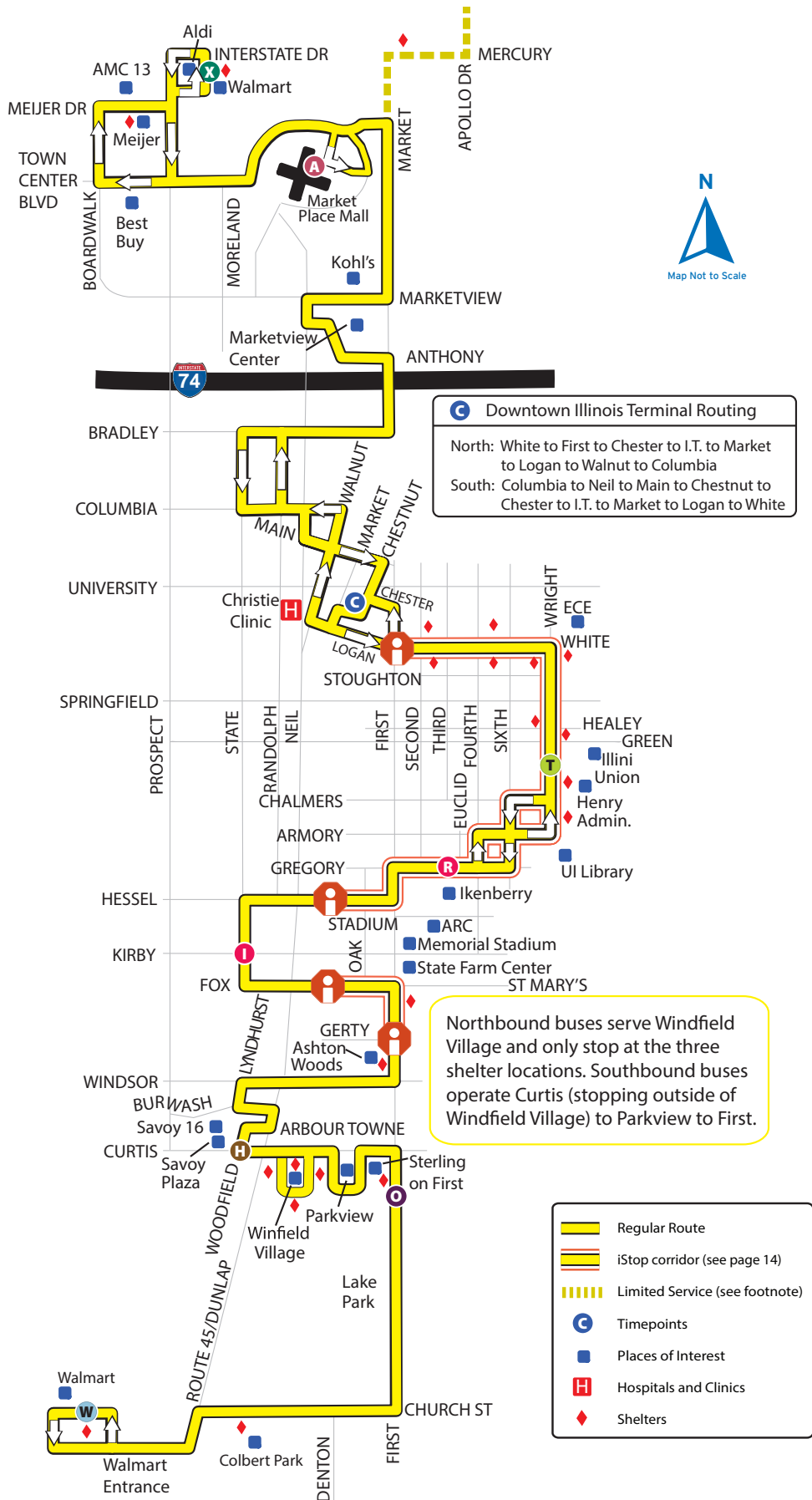
**C** If passengers are still aboard, bus will continue to Colbert Park.

**F** During the University of Illinois Fall and Spring semesters, this trip continues as the 100 Yellow Saturday Late Night. Please refer to the 100 Yellow Saturday Late Night for exact route and schedule.

**M** This trip does not serve Market Place Mall.

**◆** End of Route

# 100 Yellow Saturday Daytime & Eve.




**C** Downtown Illinois Terminal Routing  
 North: White to First to Chester to I.T. to Market to Logan to Walnut to Columbia  
 South: Columbia to Neil to Main to Chestnut to Chester to I.T. to Market to Logan to White

Northbound buses serve Windfield Village and only stop at the three shelter locations. Southbound buses operate Curtis (stopping outside of Windfield Village) to Parkview to First.

- Regular Route
- iStop corridor (see page 14)
- Limited Service (see footnote)
- Timepoints
- Places of Interest
- Hospitals and Clinics
- Shelters

Weekday  
 Evening  
**Saturday**  
 Sunday

# 100 Yellow Saturday Late Night

 This route serves iStops.  
See page 14 for more info.












Operates during UI Fall and Spring Semesters ONLY. Does not operate during UI Breaks (Fall, Winter, and Spring) or Summer Sessions. See page 3 for a complete service calendar.

Weekday

Evening

Saturday

Sunday

North						South				
 Lot E-14 North Shelter	 Gregory at Ikenberry Commons South	 Transit Plaza SE Platform	 Illinois Terminal Platform C	 Meijer Dr. at Meijer South Side	 Champaign Walmart East Shelter	 Champaign Walmart East Shelter	 Illinois Terminal Platform C	 Transit Plaza SW Platform	 Gregory at Ikenberry Commons North	 Lot E-14 North Shelter
3513	4262	6115	4217	2063	1374	1374	4217	5404	4262	3513
			11:37p	11:52p	11:55p	12:01a	12:16a	12:23a	12:26a	
			12:14a	12:28a	12:31a	12:31	12:46	12:53	12:56	1:00a
12:30a	12:34a	12:38a	12:44	12:58	1:01	1:01	1:16	1:23	1:26	1:30
1:00	1:04	1:08	1:14	1:28	1:31	1:31	1:46	1:53	1:56	2:00
1:30	1:34	1:38	1:44	1:58			2:16	2:23	2:26	2:30
2:00	2:04	2:08	2:14	2:28			2:46	2:53	2:56	◆ 3:00
2:30	2:33	2:38	2:44	T◆ 2:59						
3:00	3:04	3:08	3:14				3:16	3:23	3:26	3:30
3:30	3:34	3:38	3:44				3:46	3:53	3:56	4:00
4:00	4:04	4:08	4:14				4:16	4:23	4:26	4:30
4:30	4:34	4:38	4:44				4:46	4:53	4:56	◆ 5:00

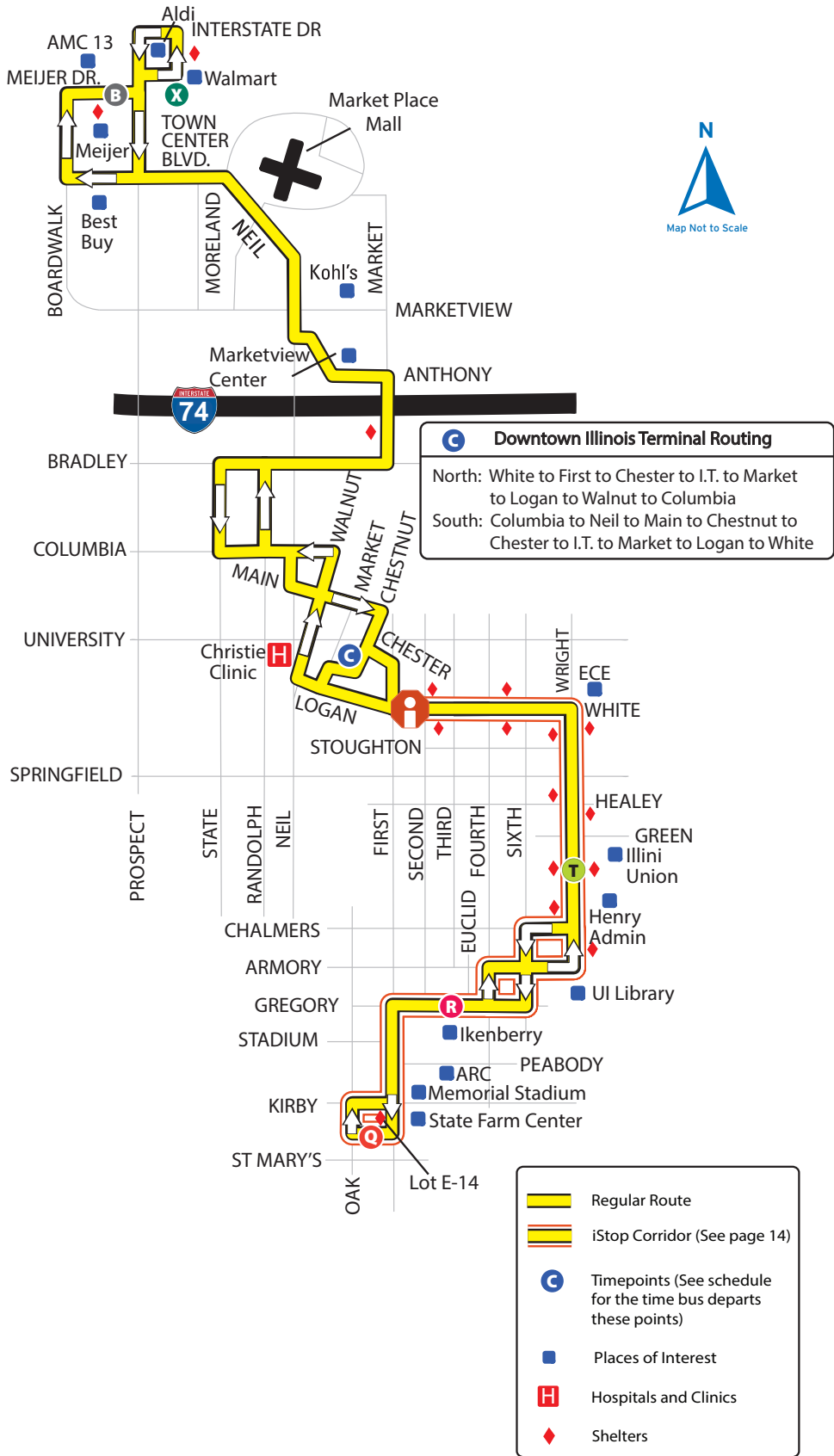
**T** This trip ends at Moreland & Town Center at 2:59am.

◆ End of Route

# 100 Yellow Saturday Late Night

Operates during UI Fall and Spring Semesters ONLY. Does not operate during UI Breaks (Fall, Winter, and Spring) or Summer Sessions. See page 3 for a complete service calendar.

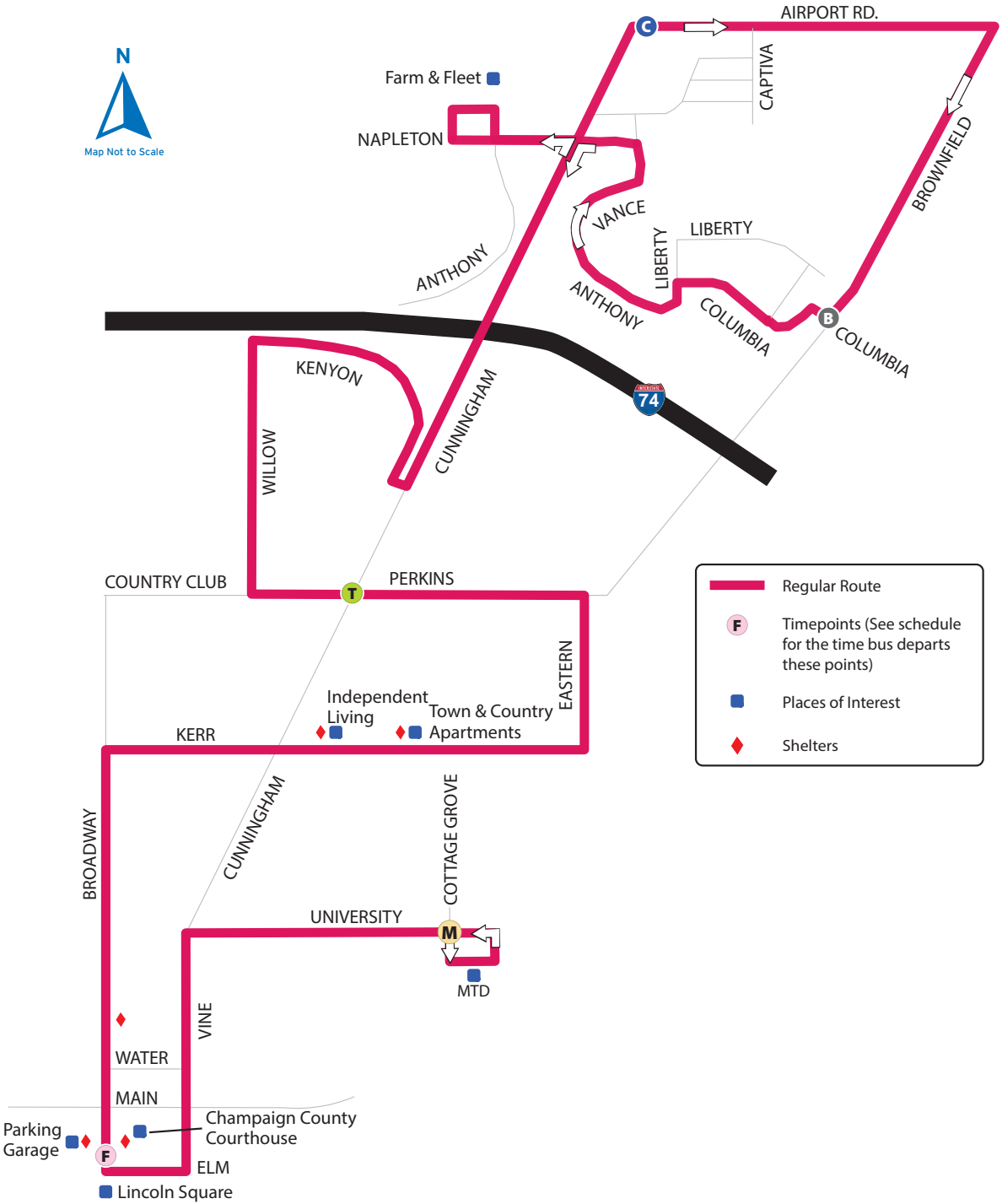
Weekday  
Evening  
**Saturday**  
Sunday



Weekday  
Evening  
Saturday  
Sunday

North					South			
University & Cottage Grove 1101 <b>M</b>	Lincoln Square Courthouse <b>F</b>	Cunningham & Perkins NE Corner <b>T</b>	Airport & Cunningham SE Far Side <b>C</b>	Airport & Cunningham SW Corner <b>C</b>	Brownfield & Columbia NW Corner <b>B</b>	Cunningham & Perkins SE Far Side <b>T</b>	Lincoln Square Garage East <b>F</b>	University & Cottage Grove 1101 <b>M</b>
5343	5137	2620	7442	7442	3656	2620	6514	5343
7:11a	7:20a	7:28a	7:28a	7:34a	7:44a	7:53a	7:57a	
7:58a	8:03	8:12	8:18	8:18	8:24	8:34	8:47	
8:48	8:53	9:02	9:08	9:08	9:14	9:24	9:37	
9:38	9:43	9:52	9:58	9:58	10:04	10:14	10:27	
10:32	10:37	10:46	10:52	10:52	10:58	11:08	11:21	
11:33	11:38	11:47	11:53	11:53	11:59	12:09p	12:22p	
12:34p	12:39p	12:48p	12:54p	12:54p	1:00p	1:10	1:25	
1:36	1:41	1:50	1:56	1:56	2:01	2:11	2:24	
2:36	2:41	2:50	2:56	2:56	3:01	3:11	3:24	
3:36	3:41	3:50	3:56	3:56	4:01	4:11	4:24	
4:36	4:41	4:50	4:56	4:56	5:01	5:11	5:24	
5:36	5:41	5:50	5:56	5:56	6:01	6:11	6:24	
6:36	6:41	6:50	6:56	6:56	7:01	7:11	7:24	
7:36	7:41	7:50	7:56	7:56	8:01	8:11	8:24	
8:36	8:41	8:50	8:56	8:56	9:01	9:11	9:24	
9:36	9:41	9:50	9:56	9:56	10:01	10:11	10:24	
10:36	10:41	10:50	10:56	10:56	11:01	11:11	◇ 11:20	

◇ End of Route





# 120 Teal Saturday

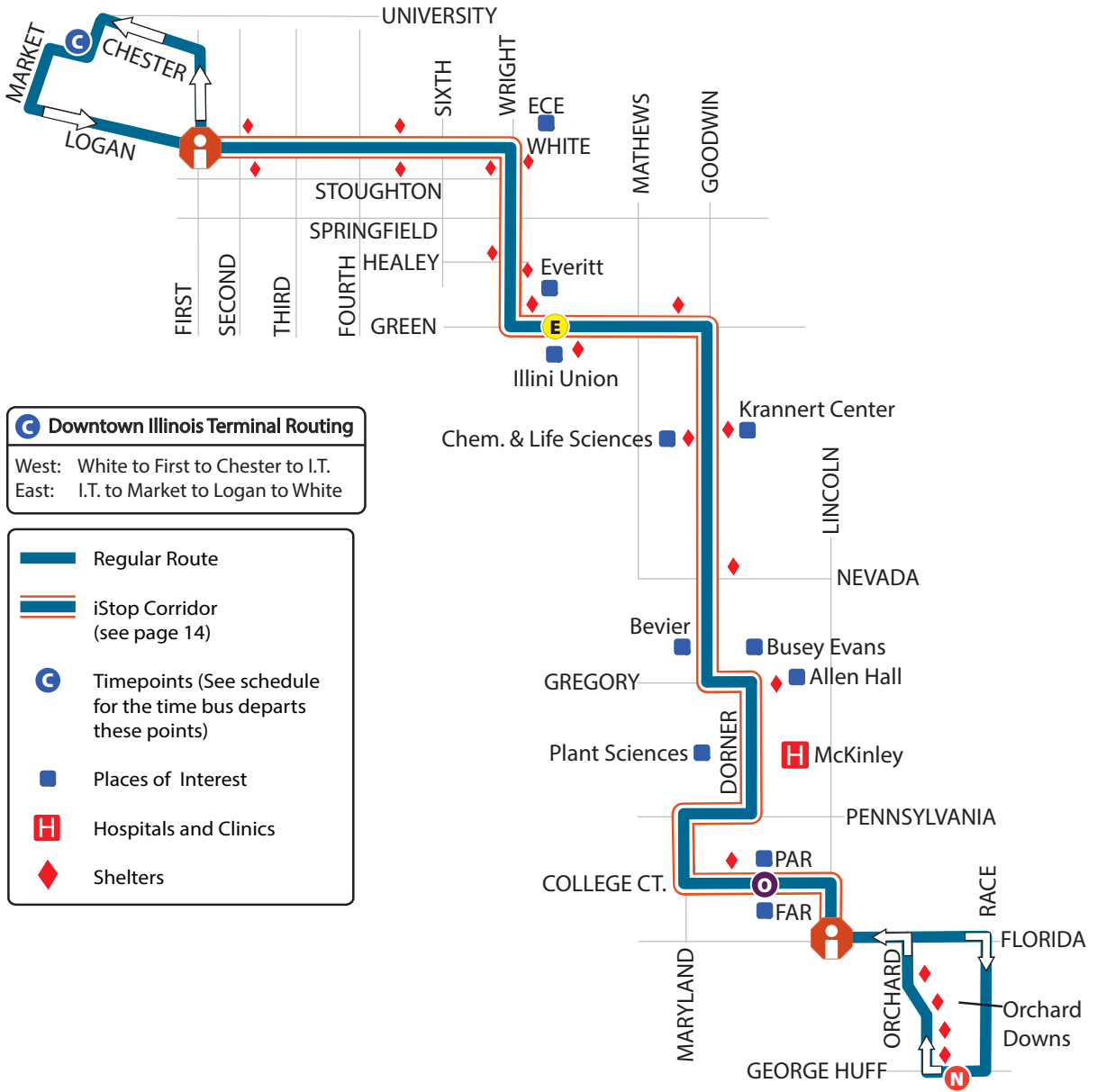
 This route serves iStops.  
See page 14 for more info.

Weekday  
Evening  
Saturday  
Sunday







West				East			
Orchard Downs South Shelter <b>N</b>	PAR North Side Shelter <b>O</b>	Illini Union North Side Shelter <b>E</b>	Illinois Terminal Platform C <b>C</b>	Illinois Terminal Platform C <b>C</b>	Illini Union South Side Shelter <b>E</b>	FAR South Side <b>O</b>	Orchard Downs South Shelter <b>N</b>
7317	5524	2115	4217	4217	6451	1366	7317
6:56a	7:01a	7:08a	7:15a	7:15a	7:22a	7:30a	7:35a
7:16	7:21	7:28	7:35	7:35	7:42	7:50	7:55
7:36	7:41	7:48	7:55	7:55	8:02	8:10	8:15
7:56	8:01	8:08	8:15	8:15	8:22	8:30	8:35
Trips operate every 20 minutes at the following times each hour from 8a-9p							
:16	:21	:28	:35	:35	:42	:50	:55
:36	:41	:48	:55	:55	:02	:10	:15
:56	:01	:08	:15	:15	:22	:30	:35
Last trips during UI Breaks only							
9:56p	10:01p	10:08p	10:15p	10:15p	10:22p	10:30p	10:35p
10:16	10:21	10:28	10:35	10:35	10:42	10:47	10:52
10:36	10:41	10:48	10:55	10:55	11:02	11:10	11:15
10:52	10:57	11:04	11:11	11:15	11:22	11:30	11:35
11:16	11:21	11:28	11:35	11:35	11:42	11:47	<b>L</b> 11:52
11:36	11:41	11:48	11:55	11:55	12:02a	12:07a	<b>L</b> 12:12a
The following trips operate during UI Fall and Spring Semesters only							
11:56	12:01a	12:08a	12:15a	12:15a	12:22	12:30	12:35
12:16a	12:21	12:28	12:35	12:35	12:42	12:50	12:55
12:36	12:41	12:48	12:55	12:55	1:02	1:10	1:15
12:56	1:01	1:08	1:15	1:15	1:22	1:30	1:35
1:16	1:21	1:28	1:35	1:35	1:42	1:50	1:55
1:36	1:41	1:48	1:55	1:55	2:02	2:10	2:15
1:56	2:01	2:08	2:15	2:15	2:22	2:27	◆ 2:32
2:16	2:21	2:28	2:35	2:35	2:42	2:47	◆ 2:52

**L** During the University of Illinois Fall and Spring semesters, these trips continue as the 120 Teal Late Night. Please refer to the 120 Teal Late Night trips for exact schedule.


◆ End of Route



**C Downtown Illinois Terminal Routing**  
 West: White to First to Chester to I.T.  
 East: I.T. to Market to Logan to White

-  Regular Route
-  iStop Corridor (see page 14)
-  Timepoints (See schedule for the time bus departs these points)
-  Places of Interest
-  Hospitals and Clinics
-  Shelters

# 130 Silver Saturday

 This route serves iStops.  
See page 14 for more info.

Operates during UI Fall and Spring Semesters ONLY. Does not operate during UI Breaks (Fall, Winter, and Spring) or Summer Sessions. See page 3 for a complete service calendar.

Weekday

Evening

Saturday

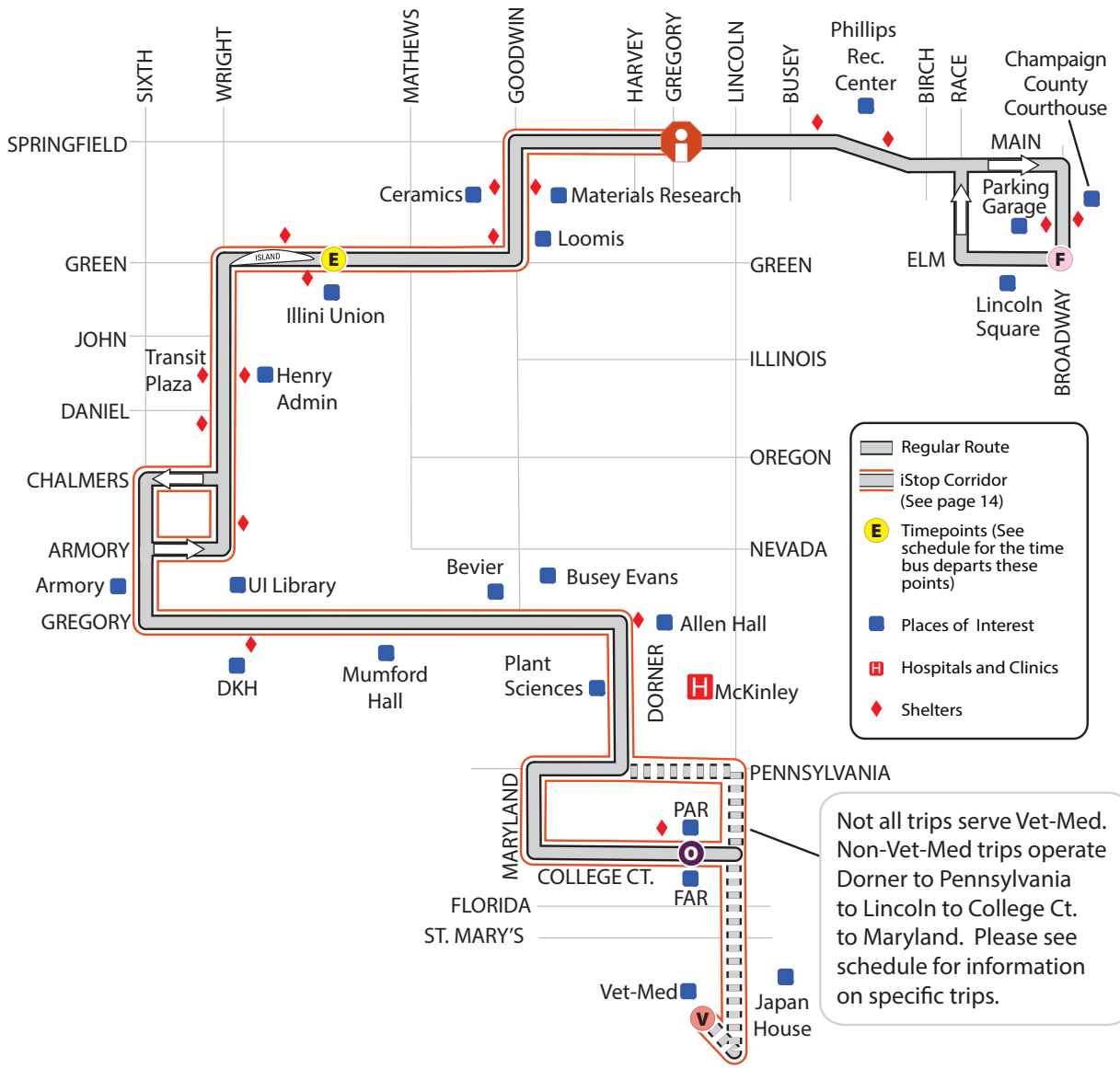
Sunday

North				South			
<b>Vet-Med</b> Basic Science Building	<b>PAR</b> North Side Shelter	<b>Illini Union</b> South Side Shelter	<b>Lincoln Square</b> Garage South	<b>Lincoln Square</b> Garage South	<b>Illini Union</b> Island Shelter	<b>FAR</b> South Side	<b>Vet-Med</b> Basic Science Building
<b>V</b>	<b>O</b>	<b>E</b>	<b>F</b>	<b>F</b>	<b>E</b>	<b>O</b>	<b>V</b>
5511	5524	6451	2571	2571	5050	1366	5511
				7:45a	7:53a	8:00a	8:02a
				8:05	8:13	◇ 8:20	
8:02a	8:06a	8:13a	8:20a	8:25	8:33	8:40	8:42
	8:26	8:33	8:40	8:45	8:53	9:00	9:02
8:42	8:46	8:53	9:00	9:05	9:13	◇ 9:20	
Trips operate at the following times each hour from 9a-7p							
:02	:06	:13	:20	:25	:33	:40	:42
	:26	:33	:40	:45	:53	:00	:02
:42	:46	:53	:00	:05	:13	◇ :20	
Continues as follows							
7:02p	7:06p	7:13p	7:20p	7:25p	7:33p	7:40p	7:42p
	7:26	7:33	7:40	7:45	7:53	◇ 8:00	
7:42	7:46	7:53	8:00	8:05	8:13	8:20	8:22
	8:06	8:13	8:20	8:25	8:33	◇ 8:40	
8:22	8:26	8:33	8:40	8:45	8:53	9:00	9:02
	8:46	8:53	9:00	9:05	9:13	◇ 9:20	
9:02	9:06	9:13	9:20	9:25	9:33	9:40	9:42
	9:26	9:33	9:40	9:45	9:53	◇ 10:00	
9:42	9:46	9:53	10:00	10:05	10:13	10:20	10:22
	10:06	10:13	10:20	10:25	10:33	◇ 10:40	
10:22	10:26	10:33	10:40	10:45	10:53	11:00	11:02
	10:46	10:53	11:00	11:05	11:13	◇ 11:20	
11:02	11:06	11:13	11:20	11:25	11:33	11:40	11:42
	11:26	11:33	11:40	11:45	11:53	◇ 12:00a	
11:42	11:46	11:53	12:00a	12:05a	12:13a	12:20	12:22a
	12:06a	12:13a	12:20	12:25	12:33	◇ 12:40	
12:22a	12:26	12:33	12:40	12:45	12:53	1:00	1:02
	12:46	12:53	1:00	1:05	1:13	◇ 1:20	
1:02	1:06	1:13	1:20	1:25	1:33	1:40	1:42
	1:26	1:33	1:40	1:45	1:53	◇ 2:00	
1:42	1:46	1:53	2:00	2:05	2:13	◇ 2:20	
	2:06	2:13	2:20	2:25	2:33	◇ 2:40	
	2:26	2:33	2:40	2:45	2:53	◇ 3:00	
	2:46	2:53	3:00	3:05	3:13	◇ 3:20	
	3:06	3:13	3:20	3:25	3:33	◇ 3:40	
	3:26	3:33	3:40	3:45	3:53	◇ 4:00	
	3:46	3:53	4:00	4:05	4:13	◇ 4:20	
	4:06	4:13	4:20	4:25	4:33	◇ 4:40	
	4:26	4:33	4:40	4:45	4:53	◇ 5:00	
	4:46	4:53	◇ 5:00				

◇ End of Route

Operates during UI Fall and Spring Semesters ONLY. Does not operate during UI Breaks (Fall, Winter, and Spring) or Summer Sessions. See page 3 for a complete service calendar.

Weekday  
Evening  
**Saturday**  
Sunday



# 130 Silver Limited Saturday

 This route serves iStops.  
See page 14 for more info.

Weekday

Evening

Saturday

Sunday

Operates during UI Breaks (Fall, Winter, and Spring) and Summer Sessions ONLY. See page 3 for a complete service calendar.

North			South		
<b>Transit Plaza</b> SE Platform	<b>Illini Union</b> South Side Shelter	<b>Lincoln Square</b> Garage South	<b>Lincoln Square</b> Garage South	<b>Illini Union</b> Island Shelter	<b>Transit Plaza</b> SW Platform
T	E	F	F	E	T
6115	6451	2571	2571	5050	5404
			7:25a	7:31a	7:33a
7:35a	7:37a	7:43a	7:45	7:51	7:53
7:55	7:57	8:03	8:05	8:11	8:13
8:15	8:17	8:23	8:25	8:31	8:33
8:35	8:37	8:43	8:45	8:51	8:53
8:55	8:57	9:03	9:05	9:11	9:13
Trips operate every 20 minutes at the following times each hour from 8a-7p					
:15	:17	:23	:25	:31	:33
:35	:37	:43	:45	:51	:53
:55	:57	:03	:05	:11	:13
Last trips					
11:15p	11:17p	11:23p	11:25p	11:31p	11:33p
11:35	11:37	11:43	11:45	11:51	11:53
11:55	11:57	◆ 12:03a			
◆ End of Route					

# 130 Silver Limited Saturday

Operates during UI Breaks (Fall, Winter, and Spring) and Summer Sessions ONLY. See page 3 for a complete service calendar.

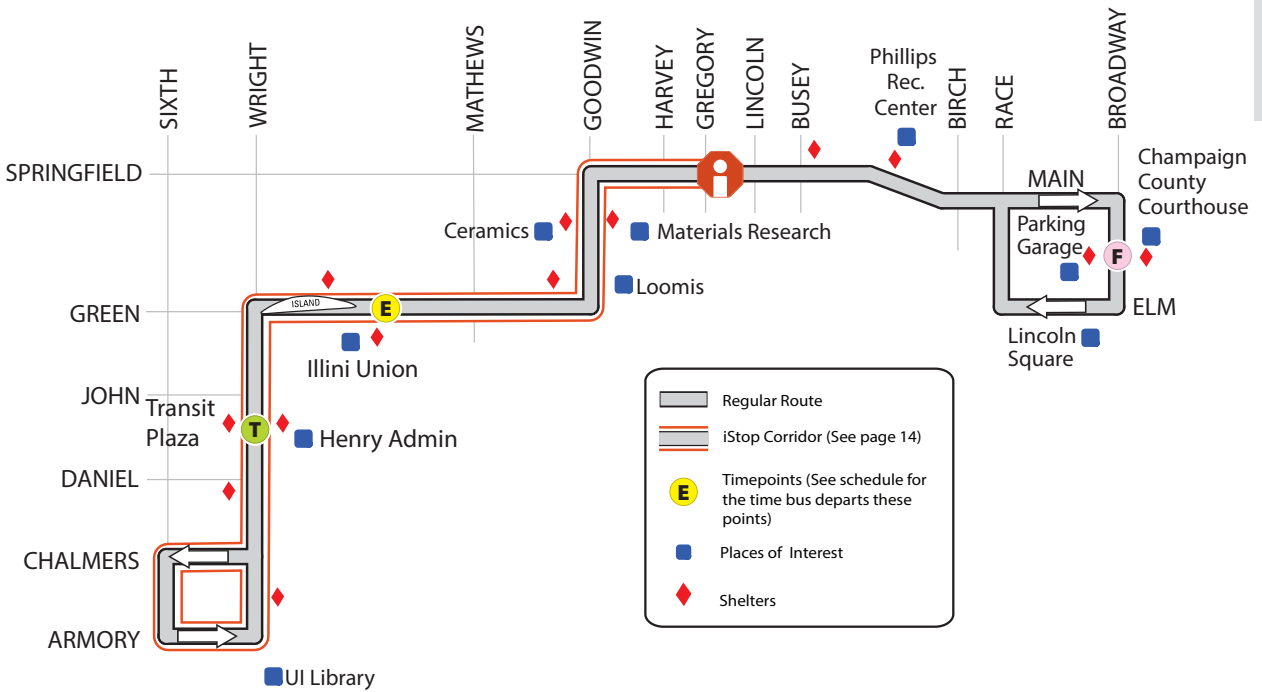


Weekday

Evening

**Saturday**

Sunday



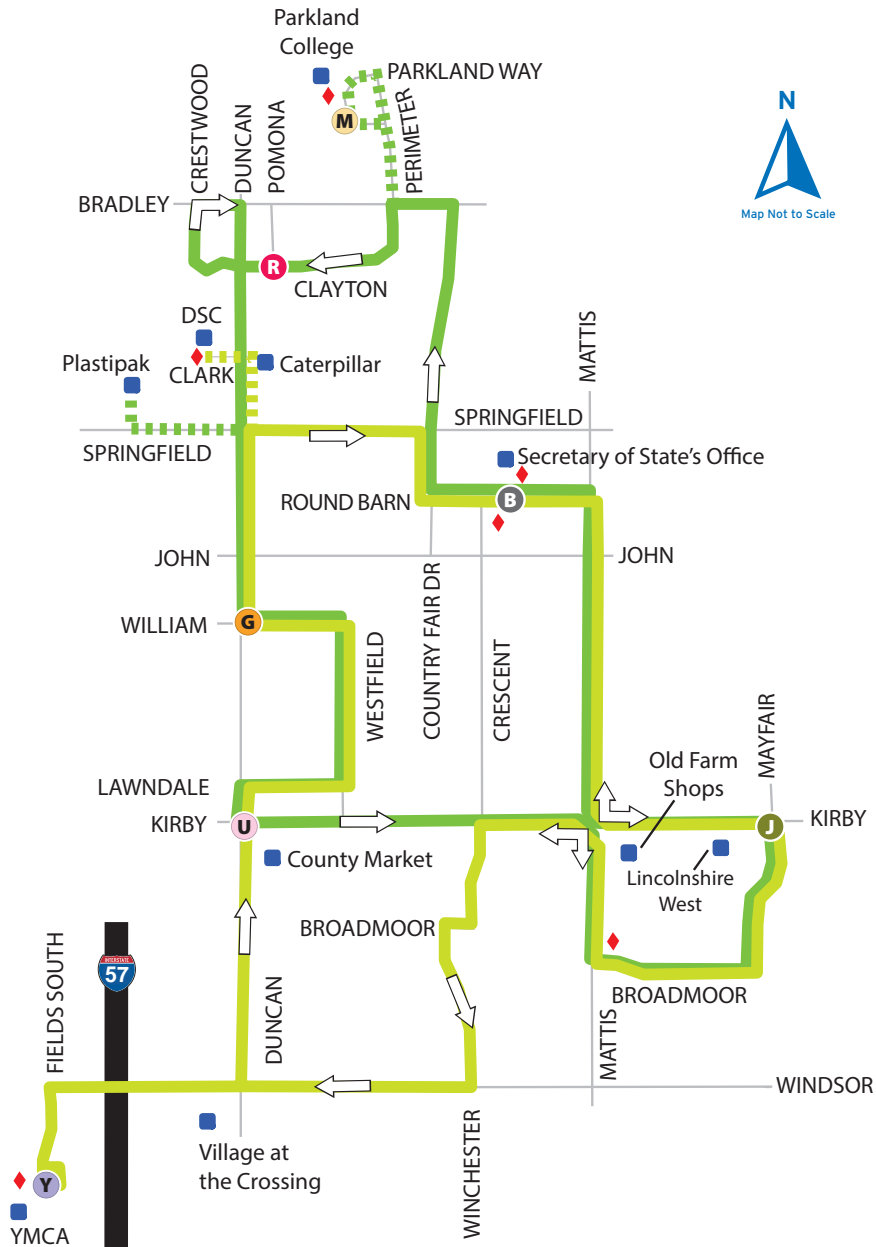
# 180 Lime Saturday

217.384.8188

Weekday  
Evening  
Saturday  
Sunday

A: Clockwise					B: Counter-clockwise							
Round Barn Road South Side	Kirby & Mayfair SW Corner	Stephens Family YMCA West Side	William & Duncan NE Corner	Round Barn Road South Side	Round Barn Road North Side	Parkland College Main Stop	Clayton & Pomona NE Corner	William & Duncan NW Corner	Kirby & Duncan SE Far Side	Kirby & Mayfair SE Corner	Round Barn Road North Side	
B	J	Y	G	B	B	M	R	G	U	J	B	
4568	4151	0209	5402	4568	4568	3534	1625	5402	0356	4151	4568	
					G 6:47a			6:59a	7:04a	7:10a	7:15a	
					7:20		7:30a	7:39	7:44	7:50	7:55	
					L 8:00	8:08a	8:13	8:22	8:27	8:33	8:38	
7:41a	7:47a	8:00a	8:10a	8:15a	L 8:40	8:48	8:53	9:02	9:07	9:13	9:18	
8:21	8:27	8:40	8:50	8:55	L 9:20	9:28	9:33	9:42	9:47	9:53	9:58	
9:01	9:07	9:20	9:30	9:35	10:00		10:10	10:19	10:24	10:30	10:35	
9:41	9:47	10:00	10:10	10:15	10:40		10:50	10:59	11:04	11:10	11:15	
10:21	10:27	10:40	10:50	10:55	11:20		11:30	11:39	11:44	11:50	11:55	
11:01	11:07	11:20	11:30	11:35	12:00p		12:10p	12:19p	12:24p	12:30p	12:35p	
11:41	11:47	12:00p	12:10p	12:15p	12:40		12:50	12:59	1:04	1:10	1:15	
12:21p	12:27p	12:40	12:50	12:55	1:20		1:30	1:39	1:44	1:50	1:55	
1:01	1:07	1:20	1:30	1:35	2:00		2:10	2:19	2:24	2:30	2:35	
1:41	1:47	2:00	2:10	2:15	2:40		2:50	2:59	3:04	3:10	3:15	
2:21	2:27	2:40	2:50	2:55	3:20		3:30	3:39	3:44	3:50	3:55	
3:01	3:07	3:20	3:30	3:35	L 4:00	4:08p	4:13	4:22	4:27	4:33	4:38	
3:41	3:47	4:00	4:10	4:15	4:40		4:50	4:59	5:04	5:10	5:15	
4:21	4:27	4:40	4:50	4:55	L 5:20	5:28	5:33	5:42	5:47	5:53	5:58	
5:01	5:07	5:20	5:30	5:35	L 6:00	6:08	6:13	6:22	6:27	6:33	6:38	
5:41	5:47	6:00	6:10	6:15	P 6:40		6:50	7:02	7:07	7:13	7:18	
6:21	6:27	6:40	6:50	6:55	P 7:20p		7:30	7:42	7:47	7:53	7:58	
7:01p	7:07	7:20	7:30	7:35	8:00		8:10	8:19	8:24	8:30	8:35	
7:41	7:47	8:00	8:10	8:15	8:40		8:50	8:59	9:04	9:10	9:15	
8:21	8:27	8:40	8:50	8:55	9:20		9:30	9:39	9:44	9:50	9:55	
9:01	9:07	9:20	9:30	9:35	10:00		10:10	10:19	10:24	10:30	10:35	
9:41	9:47	10:00	10:10	10:15	10:40		10:50	10:59	11:04	11:10	◆ 11:15	
10:21	10:27	10:40	C 10:50	10:59								
11:01	11:07	11:20	11:30	◆ 11:35								

- G** This trip serves Plastipak from a 50 Green West. The trip continues as a 180B Lime due at William & Duncan at 6:59am.
- L** These trips serve Parkland College.
- P** This trip serves Plastipak via Springfield to Plastipak to Springfield to regular route.
- C** This trip serves Clark & Duncan area via Duncan to Clark, then west on Clark to DSC and turn around to Duncan to Springfield to regular route.
- ◆ End of Route



Weekday  
Evening  
**Saturday**  
Sunday



# 220 Illini Limited Saturday

 This route serves iStops.  
See page 14 for more info.

Operates year-round during Saturday Daytime. Operates on Saturday Evening during UI Breaks (Fall, Winter, and Spring) and Summer Sessions. See page 3 for a complete service calendar.

Weekday

Evening

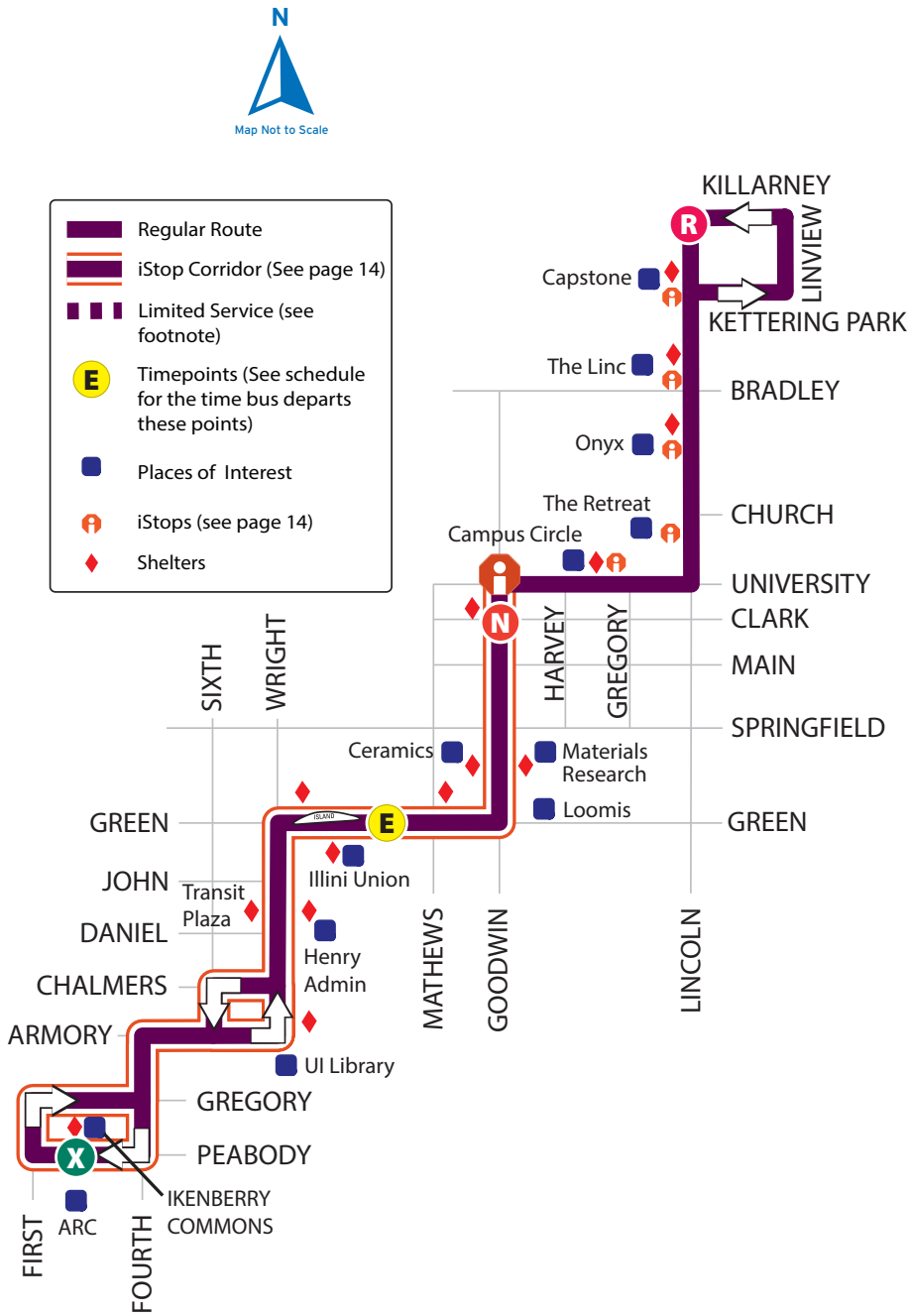
Saturday

Sunday


North				South			
Activities & Recreation North Side	Illini Union South Side Shelter	University & Goodwin SE Corner	Lincoln & Killarney SE Corner	Lincoln & Killarney SE Corner	Goodwin & Clark NW Corner	Illini Union Island Shelter	Activities & Recreation North Side
X	E	N	R	R	N	E	X
5762	6451	1327	4225	4225	7312	5050	5762
6:58a	7:08a	7:11a	7:17a	7:02a	7:08a	7:11a	7:18a
Trips operate every 20 minutes at the following times each hour from 7a-5p							
:18	:28	:31	:37	:42	:48	:51	:58
:38	:48	:51	:57	:02	:08	:11	:18
:58	:08	:11	:17	:22	:28	:31	:38
Last trips during UI Fall and Spring Semesters only							
5:18p	5:28p	5:31p	5:37p	5:42p	5:48p	5:51p	I 5:58p
5:38	5:48	5:51	I 5:57				
The following trips operate during UI Breaks and Summer Sessions only							
5:58	6:08	6:11	6:17	6:02	6:08	6:11	6:18
6:18	6:28	6:31	6:37	6:22	6:28	6:31	6:38
6:38	6:48	6:51	6:57	6:42	6:48	6:51	6:58
6:58	7:08	7:11	7:17	7:02	7:08	7:11	7:18
7:18	7:28	7:31	7:37	7:22	7:28	7:31	7:38
7:38	7:48	7:51	7:57	7:42	7:48	7:51	7:58
7:58	8:08	8:11	8:17	8:02	8:08	8:11	8:18
8:18	8:28	8:31	8:37	8:22	8:28	8:31	8:38
8:38	8:48	8:51	8:57	8:42	8:48	8:51	8:58
8:58	9:08	9:11	9:17	9:02	9:08	9:11	9:18
9:18	9:28	9:31	9:37	9:22	9:28	9:31	9:38
9:38	9:48	9:51	9:57	9:42	9:48	9:51	9:58
9:58	10:08	10:11	10:17	10:02	10:08	10:11	10:18
10:18	10:28	10:31	10:37	10:22	10:28	10:31	10:38
10:38	10:48	10:51	10:57	10:42	10:48	10:51	10:58
10:58	11:08	11:11	11:17	11:02	11:08	11:11	11:18
11:18	11:28	11:31	11:37	11:22	11:28	11:31	11:38
11:38	11:48	11:51	◆ 11:57	11:42	11:48	11:51	◆ 11:58

I During University of Illinois Fall and Spring semesters only, this trip continues as the 220 Illini Saturday Evening & Late Night. Please refer to the 220 Illini Saturday Evening & Late Night schedule for exact route and schedule. During UI Breaks and Summer Sessions, this trip continues as the 220 Illini Limited Evening & Late Night.

◆ End of Route



# 220 Illini Saturday Eve. & Late Night

 This route serves iStops. See page 14 for more info.

Operates during UI Fall and Spring Semesters ONLY. Does not operate during UI Breaks (Fall, Winter, and Spring) or Summer Sessions. See page 3 for a complete service calendar.

Weekday

Evening

Saturday

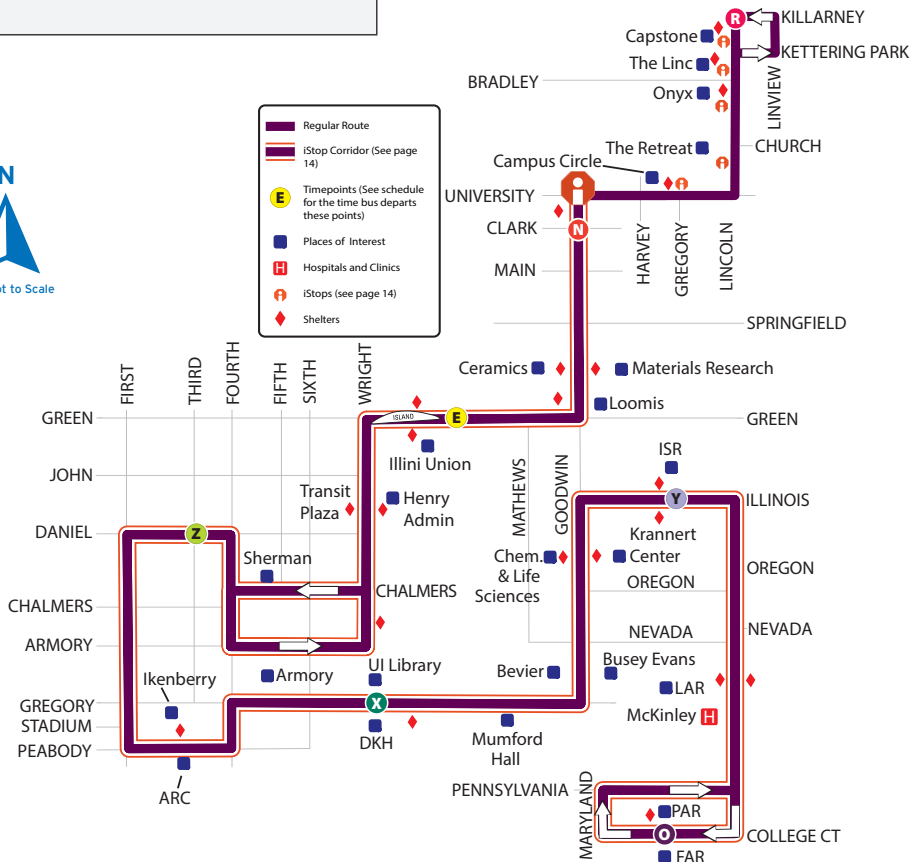
Sunday

North							South						
PAR	ISR	Gregory at Library	Third & Daniel	Illini Union	University & Goodwin	Lincoln & Killarney	Lincoln & Killarney	Goodwin & Clark	Illini Union	Third & Daniel	Gregory at Library	ISR	PAR
North Side Shelter	North Side Shelter	North Side	(SW Corner)	South Side Shelter	SE Corner	SE Corner	NE Corner	NW Corner	South Side Shelter	NW Far Side	South Side Shelter	South Side Shelter	North Side Shelter
O	Y	X	Z	E	N	R	R	N	E	Z	X	Y	O
5524	1444	1455	4505	6451	1327	4225	4225	7312	6451	4505	1455	1444	5524
							6:10p	6:15p	6:19p	6:25p	6:32p	6:35p	
							6:20	6:25	6:29	6:35	6:42	6:45	
							6:30	6:35	6:39	6:45	6:52	6:55	
6:05p	6:10p	6:14p	6:21p	6:26p	6:29p	6:35p	6:40	6:45	6:49	6:55	7:02	7:05	7:09
Trips operate every 10 minutes at the following times each hour from 6p-3a													
:15	:20	:24	:31	:36	:39	:45	:50	:55	:59	:05	:12	:15	:19
:25	:30	:34	:41	:46	:49	:55	:00	:05	:09	:15	:22	:25	:29
:35	:40	:44	:51	:56	:59	:05	:10	:15	:19	:25	:32	:35	:39
:45	:50	:54	:01	:06	:09	:15	:20	:25	:29	:35	:42	:45	:49
:55	:00	:04	:11	:16	:19	:25	:30	:35	:39	:45	:52	:55	:59
:05	:10	:14	:21	:26	:29	:35	:40	:45	:49	:55	:02	:05	:09
Last trips													
3:15a	3:20a	3:24a	3:31a	3:36a	3:39a	3:45a	3:50a	3:55a	3:59a	4:05a	4:12a	4:15a	4:19a
3:25	3:30	3:34	3:41	3:46	3:49	3:55	4:00	4:05	4:09	4:15	4:22	4:25	4:29
3:35	3:40	3:44	3:51	3:56	3:59	4:05	4:10	4:15	4:19	4:25	4:32	4:35	◇ 4:39
3:45	3:50	3:54	4:01	4:06	4:09	4:15	4:20	4:25	4:29	4:35	4:42	4:45	◇ 4:49
3:55	4:00	4:04	4:11	4:16	4:19	4:25	4:30	4:35	4:39	4:45	4:52	4:55	◇ 4:59
4:05	4:10	4:14	4:21	4:26	4:29	4:35	4:40	4:45	4:49	4:55	5:02	5:05	◇ 5:09
4:15	4:20	4:24	4:31	4:36	4:39	◇ 4:45							
4:25	4:30	4:34	4:41	4:46	4:49	◇ 4:55							
4:35	4:40	4:44	4:51	4:56	4:59	◇ 5:05							

◇ End of Route



- Regular Route
- iStop Corridor (See page 14)
- Timepoints (See schedule for the time bus departs these points)
- Places of Interest
- Hospitals and Clinics
- iStops (see page 14)
- Shelters



The 280 tranSPORT service is available to encourage alternative transportation to and from Illini Football home games and to alleviate traffic and parking congestion. This service is open to all members of the public.

TranSPORT service begins 2 hours before the start time of home games. The last trips depart 15 minutes after the game begins.

Passengers may return any time during the game. Return trips depart from the location at which passengers were dropped off. The last return trips depart 30 minutes after the end of the game.

The cost is \$2.00 round trip, payable when boarding. Exact cash fare is preferred. This service is included with valid passes, i-Cards, and DASH Passes.

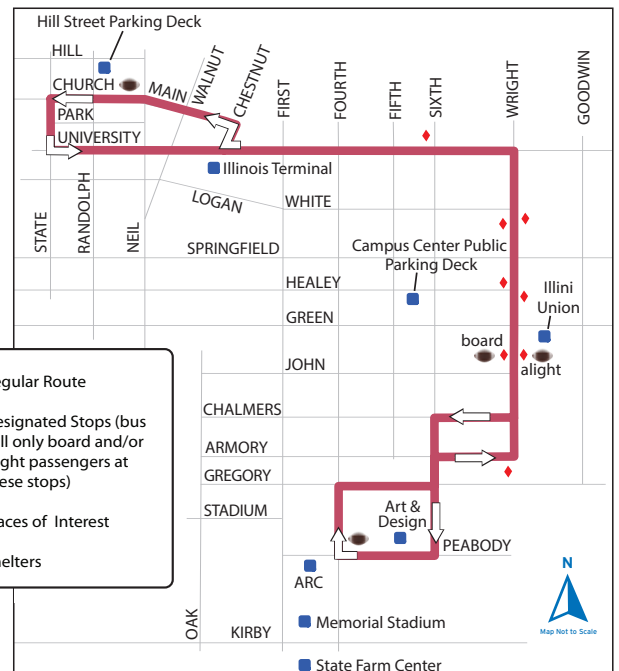
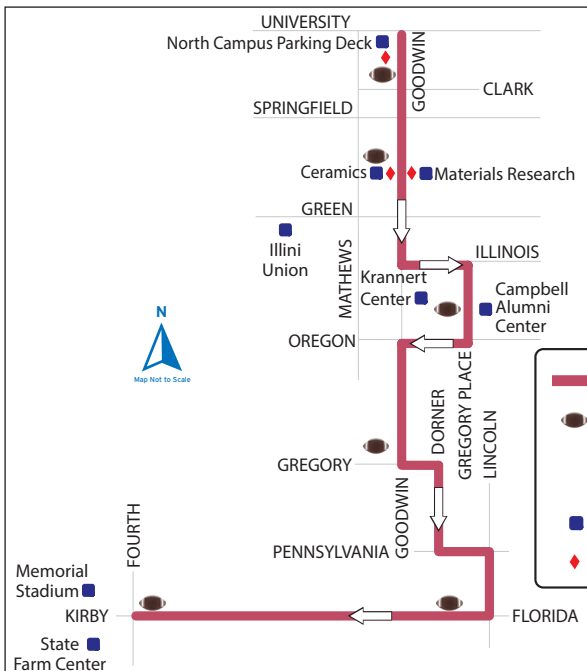
## 2024 Football Home Game Schedule

Please confirm game dates, times, and guidelines on [fightingillini.com](http://fightingillini.com)  
and confirm 280 tranSPORT service on [mtd.org](http://mtd.org).

Date	Opponent	Time
8/29/2024	Eastern	8 PM
9/7/2024	Kansas	6 PM
9/14/2024	Central Michigan	11 AM
10/12/2024	Purdue	TBA
10/19/2024	Michigan	TBA
11/2/2024	Minnesota	TBA
11/16/2024	Michigan State	TBA

### Urbana tranSPORT

### Champaign tranSPORT



- Regular Route
- Designated Stops (bus will only board and/or alight passengers at these stops)
- Places of Interest
- ◆ Shelters

Weekday  
Evening  
**Saturday**  
Sunday

Weekday

Evening

Saturday

Sunday

## What is SafeRides Connect?

SafeRides Connect is an on-demand van service providing a safe ride for individuals (or small groups up to three people) traveling at night in areas of campus where standard bus service is unavailable. Trips must be within the designated SafeRides boundaries (see map on the next page). To ride, just present a valid i-Card or pay a \$1 fare.

SafeRides operates during the University of Illinois (UI) Fall & Spring Semesters. During breaks (Fall, Winter, & Spring), SafeRides service is reduced. During UI Summer Sessions I & II there is no SafeRides service.

Trip requests will be taken until 6AM during UI Fall/Spring semesters and 12AM over breaks. A service calendar is provided on the following page.

SafeRides trips can be booked in the app, MTD Connect (by Via). When booking in the app, you can easily select your pickup and dropoff location and track the van's location.


### Request a trip in the MTD Connect (by Via) app.

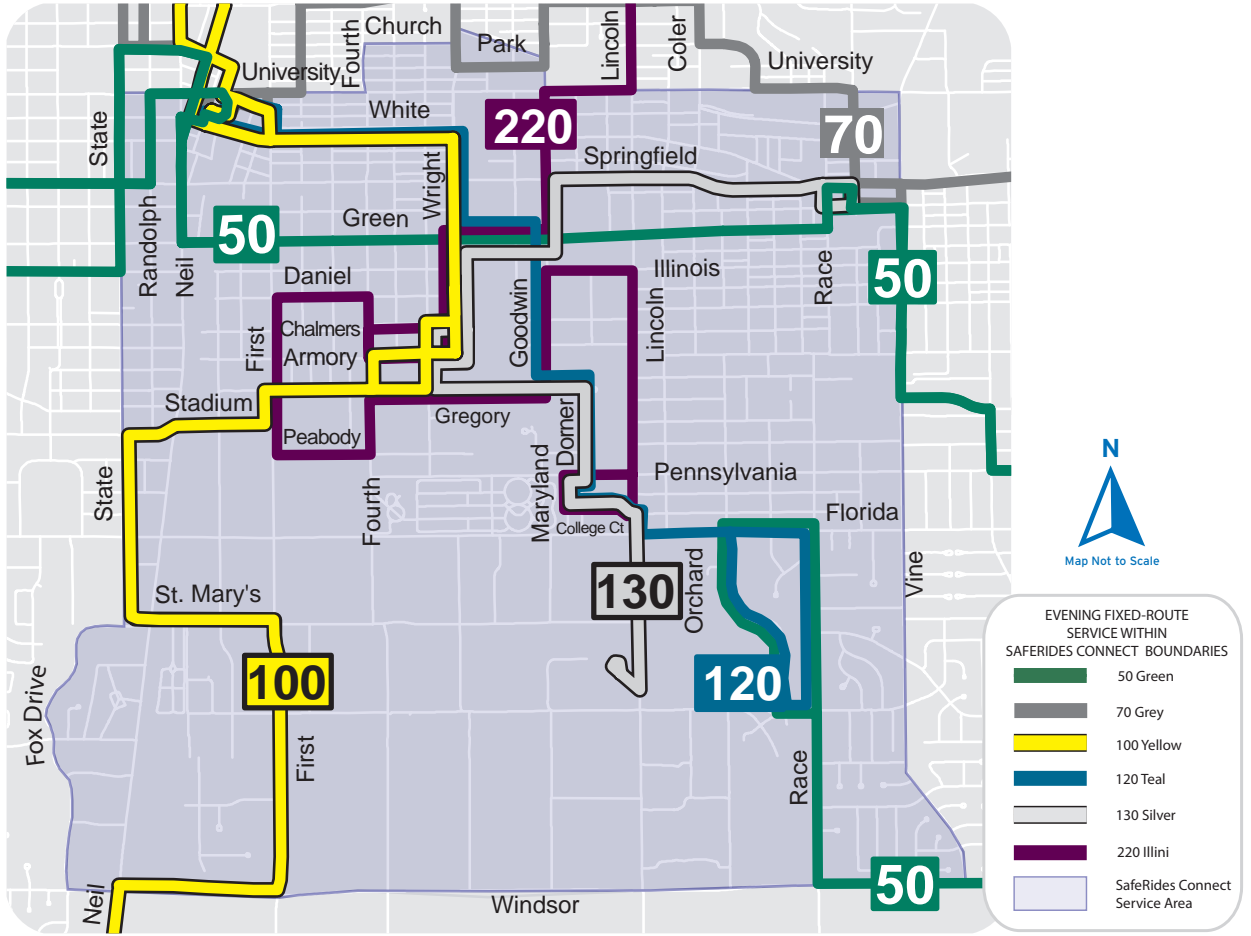
Scan the QR code to download the app or find it in your device's app store. Trips may also be requested by calling MTD at 217.384.8188.



### A SafeRides request is not eligible and may be denied if the trip:

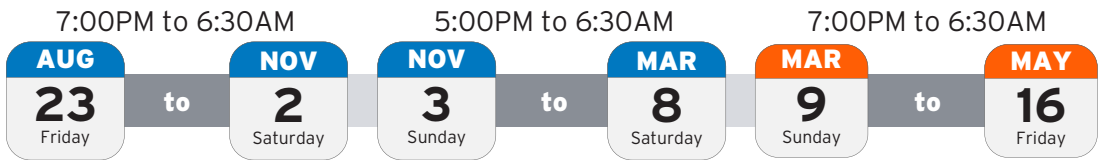
- Travels out of the service boundaries (see map)
- Includes more than three people
- Duplicates fixed-route bus service
- Is going to or from bars
- Acts as an emergency medical transport



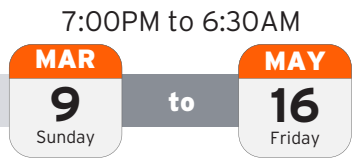


## When does SafeRides operate?

### Fall/Winter



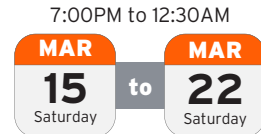
### Spring



### Fall/Winter Breaks (No SafeRides Connect on Sundays)



### Spring Break (No SafeRides Connect on Sundays)

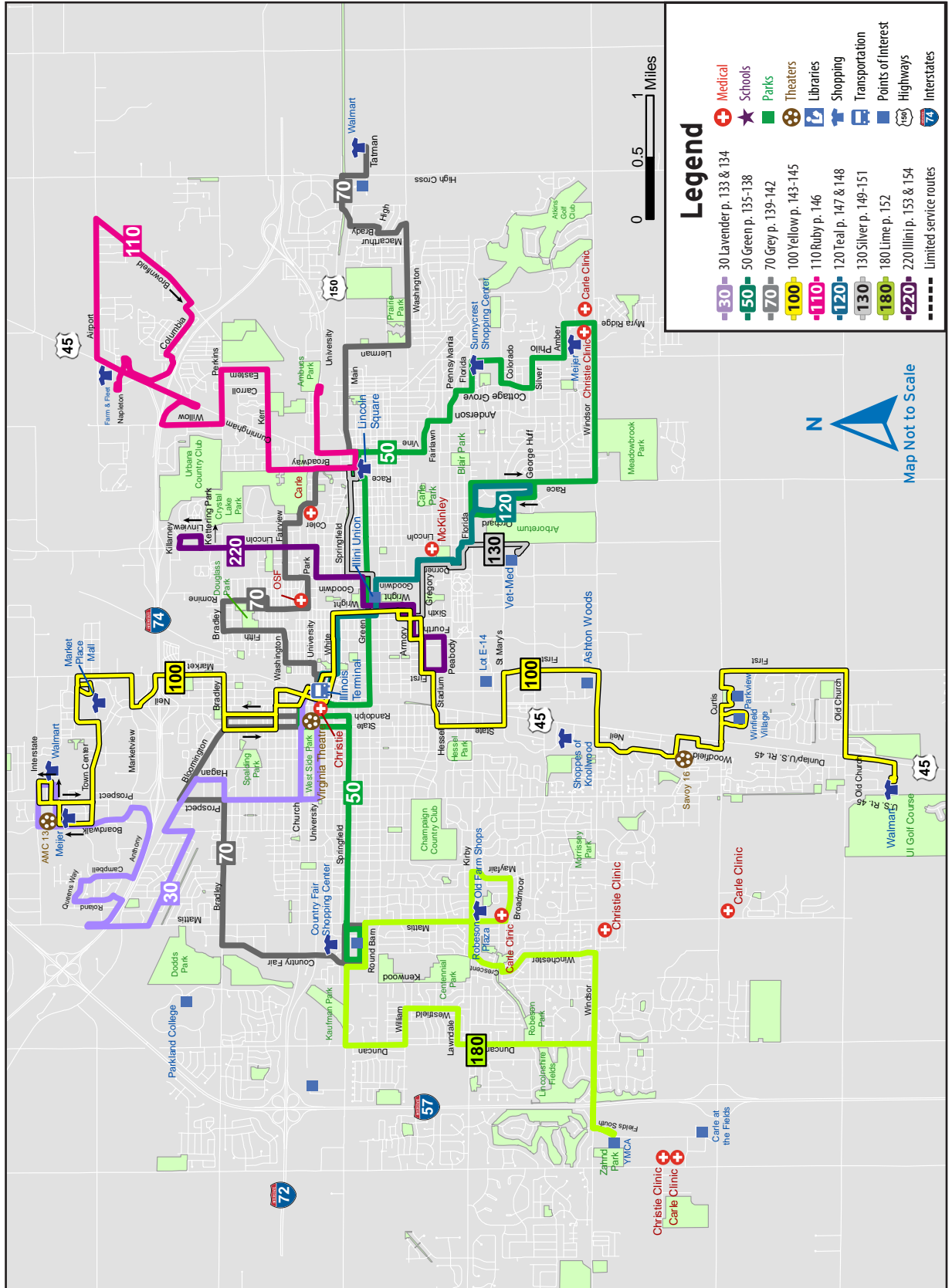


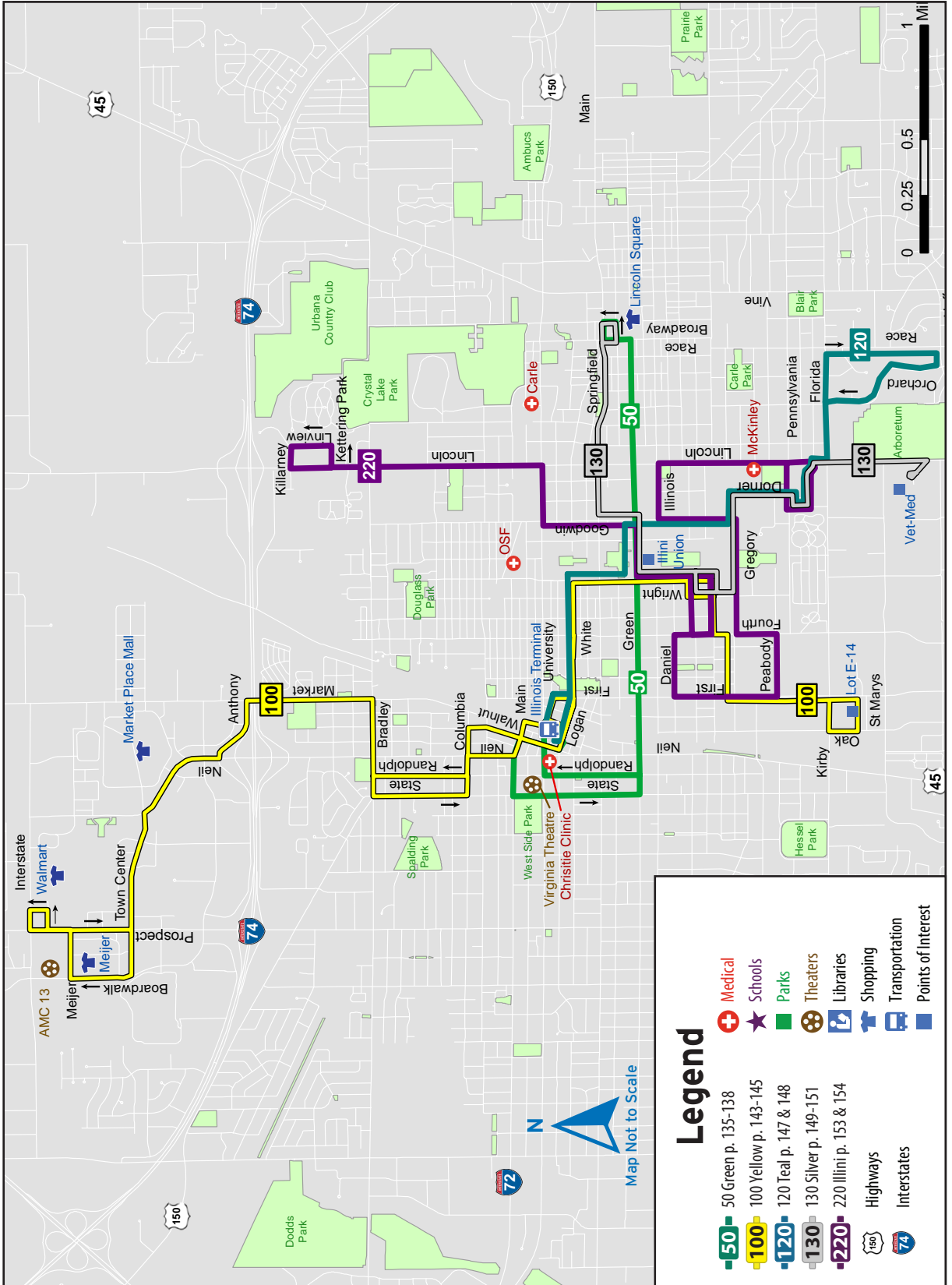
There is no SafeRides Connect on holidays when MTD is not in service (see page 3 for dates, including Christmas Eve and New Year's Eve) and during the University of Illinois Summer Sessions I and II.

# System Map Sunday Daytime

217.384.8188

Weekday  
Evening  
Saturday  
**Sunday**





Weekday

Evening

Saturday

**Sunday**



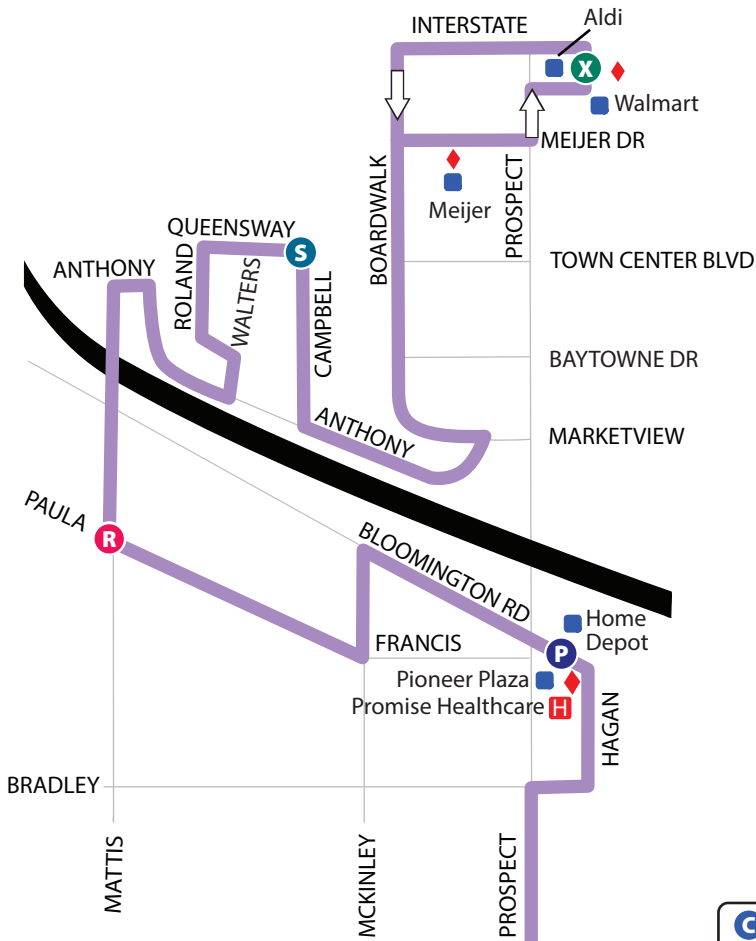
# 30 Lavender Sunday

217.384.8188

Weekday  
Evening  
Saturday  
Sunday

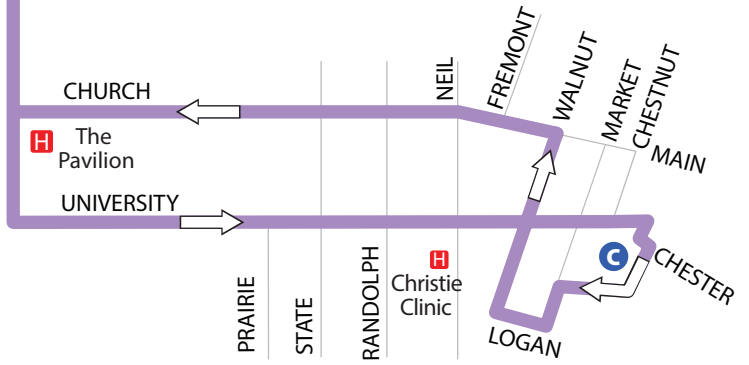
North						South				
Illinois Terminal Platform B <b>C</b>	Bloomington at Home Depot <b>P</b>	Paula & Mattis NE Corner <b>R</b>	Campbell & Queensway SW Corner <b>S</b>	Champaign Walmart East Shelter <b>X</b>	Champaign Walmart East Shelter <b>X</b>	Campbell & Queensway NW Far Side <b>S</b>	Paula & Mattis SE Far Side <b>R</b>	Bloomington at Pioneer Plaza <b>P</b>	Illinois Terminal Platform B <b>C</b>	
6462	7764	1553	1611	1374	1374	1611	1553	0021	6462	
9:18a	9:26a	9:31a	9:37a	9:47a	9:47	9:25a	9:31a	9:37a	9:45a	
9:48	9:56	10:01	10:07	10:17	10:17	9:55	10:01	10:07	10:15	
10:18	10:26	10:31	10:37	10:47	10:47	10:25	10:31	10:37	10:45	
10:48	10:58	11:03	11:09	11:17	11:17	10:55	11:01	11:07	11:15	
11:18	11:28	11:33	11:39	11:47	11:51	11:25	11:31	11:37	11:46	
11:51	12:02p	12:07p	12:13p	12:21p	12:22p	11:59	12:05p	12:11p	12:20p	
12:21p	12:32	12:37	12:43	12:51	12:52	12:30p	12:36	12:42	12:51	
12:53	1:04	1:09	1:15	1:23	1:24	1:00	1:06	1:12	1:21	
1:23	1:34	1:39	1:45	1:53	1:54	1:32	1:38	1:44	1:53	
1:58	2:09	2:14	2:20	2:28	2:29	2:02	2:08	2:14	2:23	
2:28	2:39	2:44	2:50	2:58	2:59	2:37	2:43	2:49	2:58	
3:00	3:11	3:16	3:22	3:30	3:30	3:08	3:14	3:20	3:29	
3:30	3:41	3:46	3:52	4:00	4:00	3:39	3:45	3:51	4:00	
4:01	4:11	4:16	4:22	4:30	4:30	4:09	4:15	4:21	4:30	
4:31	4:41	4:46	4:52	5:00	5:00	4:39	4:45	4:51	5:00	
5:01	5:11	5:16	5:22	5:30	5:30	5:09	5:15	5:21	5:30	
5:31	5:41	5:46	5:52	6:00	6:00	5:39	5:45	5:51	6:00	
6:01	6:11	6:16	6:22	◇ 6:30		6:09	6:15	6:21	◇ 6:30	

◇ End of Route



- Regular Route
- Timepoints (See schedule for the time bus departs these points)
- Places of Interest
- Hospitals and Clinics
- Shelters

**G Downtown Illinois Terminal Routing**  
 South: University to Chester to I.T.  
 North: I.T. to Market to Logan to Walnut.



# 50 Green Sunday Daytime

 This route serves iStops.  
See page 14 for more info.

Weekday  
Evening  
Saturday  
Sunday

West								
Orchard Downs South Shelter <b>N</b>	Windsor & Vine South Side <b>P</b>	Urbana Meijer North Side <b>D</b>	Sunnycrest East Side <b>Q</b>	Lincoln Square Garage South <b>F</b>	Illini Union North Side Shelter <b>E</b>	Illinois Terminal Platform B <b>C</b>	Springfield & Willis NE Corner <b>R</b>	Round Barn Road North Side <b>B</b>
7317	5295	5053	6464	2571	2115	6462	3315	4568
		8:36a	8:42a	8:50a	8:57a	9:07a	9:16a	R 9:22a
8:55a	9:01a	9:06	9:12	9:20	9:27	9:37	9:46	R 9:52
9:25	9:31	9:36	9:42	9:50	9:57	10:07	10:16	R 10:22
9:55	10:01	10:06	10:12	10:20	10:27	10:37	10:46	R 10:52
10:25	10:31	10:36	10:42	10:50	10:57	11:07	11:16	R 11:22
10:55	11:01	11:06	11:12	11:20	11:27	11:37	11:46	R 11:52
11:25	11:31	11:36	11:42	11:50	11:57	12:07p	12:16p	R 12:22p
11:55	12:01p	12:06p	12:12p	12:20p	12:27p	12:37	12:46	R 12:52
12:25p	12:31	12:36	12:42	12:50	12:57	1:07	1:16	R 1:22
12:55	1:01	1:06	1:12	1:20	1:27	1:37	1:46	R 1:52
1:25	1:31	1:36	1:42	1:50	1:57	2:07	2:16	R 2:22
1:55	2:01	2:06	2:12	2:20	2:27	2:37	2:46	R 2:52
2:25	2:31	2:36	2:42	2:50	2:57	3:07	3:16	R 3:22
2:55	3:01	3:06	3:12	3:20	3:27	3:37	3:46	R 3:52
3:25	3:31	3:36	3:42	3:50	3:57	4:07	4:16	R 4:22
3:55	4:01	4:06	4:12	4:20	4:27	4:37	4:46	R 4:52
4:25	4:31	4:36	4:42	4:50	4:57	5:07	5:16	◇ 5:22
4:55	5:01	5:06	5:12	5:20	5:27	◇ 5:37		
5:25	5:31	5:36	5:42	5:50	5:57	◇ 6:07		

**R** These trips continue as the 70 Grey East. Please refer to the 70 Grey Sunday for exact route and schedule.

◇ End of Route

East								
Round Barn Road North Side <b>B</b>	Springfield & Willis SW Corner <b>R</b>	Illinois Terminal Platform A <b>C</b>	Illini Union South Side Shelter <b>E</b>	Lincoln Square Garage East <b>F</b>	Sunnycrest West Side <b>Q</b>	Urbana Meijer South Side <b>D</b>	Windsor & Vine NE Corner <b>P</b>	Orchard Downs South Shelter <b>N</b>
4568	3315	7534	6451	6514	6464	5053	5295	7317
			8:57a	8:35a	8:43a	8:49a	8:52a	8:55a
9:06a	9:11a	9:18a	9:27	9:05	9:13	9:19	9:22	9:25
9:36	9:41	9:48	9:57	9:35	9:43	9:49	9:52	9:55
10:06	10:11	10:18	10:27	10:05	10:13	10:19	10:22	10:25
10:36	10:41	10:48	10:57	10:35	10:43	10:49	10:52	10:55
11:06	11:11	11:18	11:27	11:05	11:13	11:19	11:22	11:25
11:36	11:41	11:48	11:57	11:35	11:43	11:49	11:52	11:55
12:06p	12:11p	12:18p	12:27p	12:05p	12:13p	12:19p	12:22p	12:25p
12:36	12:41	12:48	12:57	12:35	12:43	12:49	12:52	12:55
1:06	1:11	1:18	1:27	1:05	1:13	1:19	1:22	1:25
1:36	1:41	1:48	1:57	1:35	1:43	1:49	1:52	1:55
2:06	2:11	2:18	2:27	2:05	2:13	2:19	2:22	2:25
2:36	2:41	2:48	2:57	2:35	2:43	2:49	2:52	2:55
3:06	3:11	3:18	3:27	3:05	3:13	3:19	3:22	3:25
3:36	3:41	3:48	3:57	3:35	3:43	3:49	3:52	3:55
4:06	4:11	4:18	4:27	4:05	4:13	4:19	4:22	4:25
4:36	4:41	4:48	4:57	4:35	4:43	4:49	4:52	4:55
5:06	5:11	5:18	5:27	5:05	5:13	5:19	5:22	5:25
5:36	5:41	5:48	5:57	5:35	5:43	5:49	5:52	◇ 5:55
6:01	6:06	6:13	6:22	◇ 6:30	◇ 6:13			

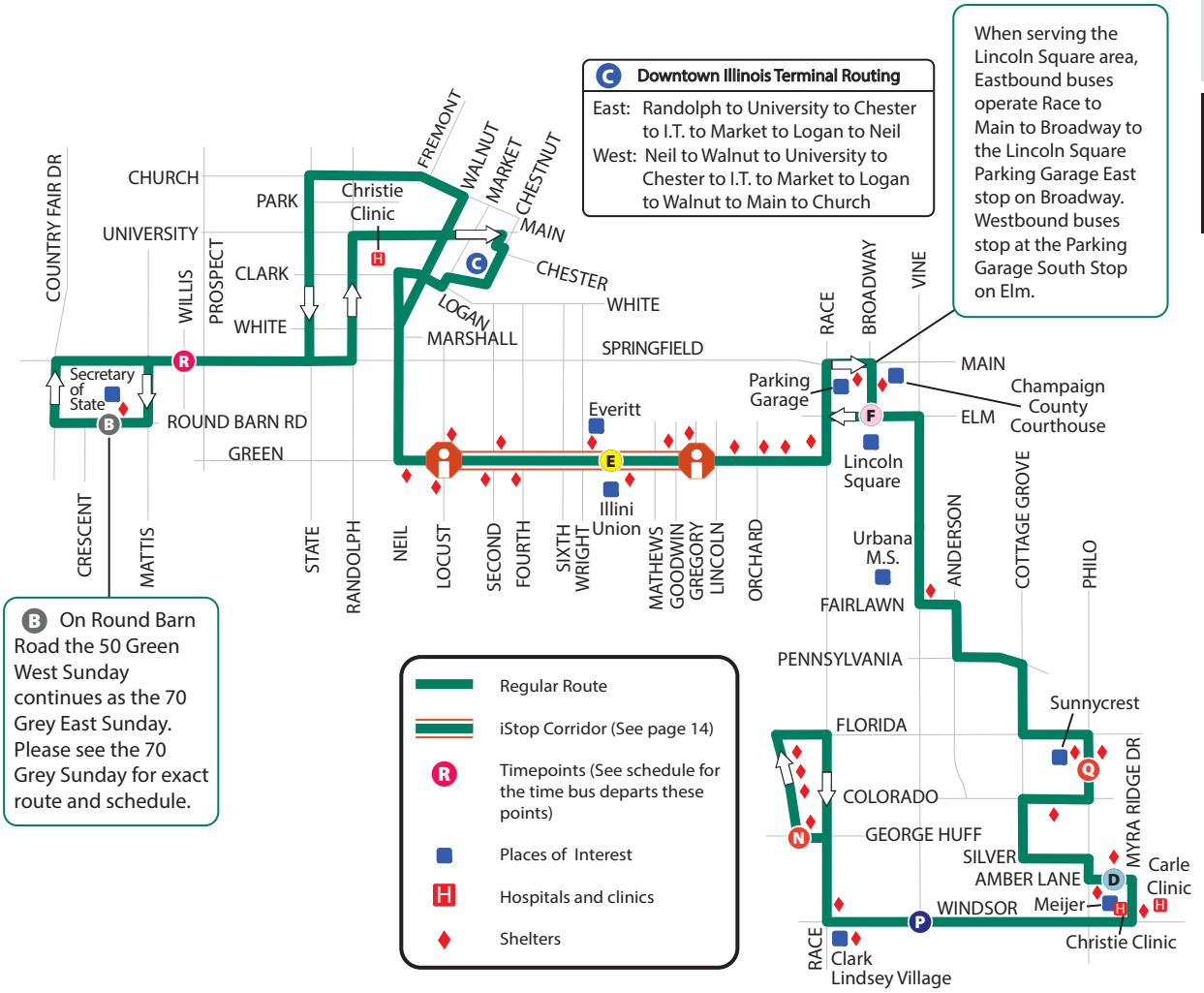
◇ End of Route

Weekday


Evening

Saturday

**Sunday**



# 50 Green Sunday Evening & Late Night

 This route serves iStops. See page 14 for more info.

Weekday

Evening

Saturday

Sunday

Operates during UI Fall and Spring Semesters ONLY. Does not operate during UI Breaks (Fall, Winter, and Spring) or Summer Sessions. See page 3 for a complete service calendar.

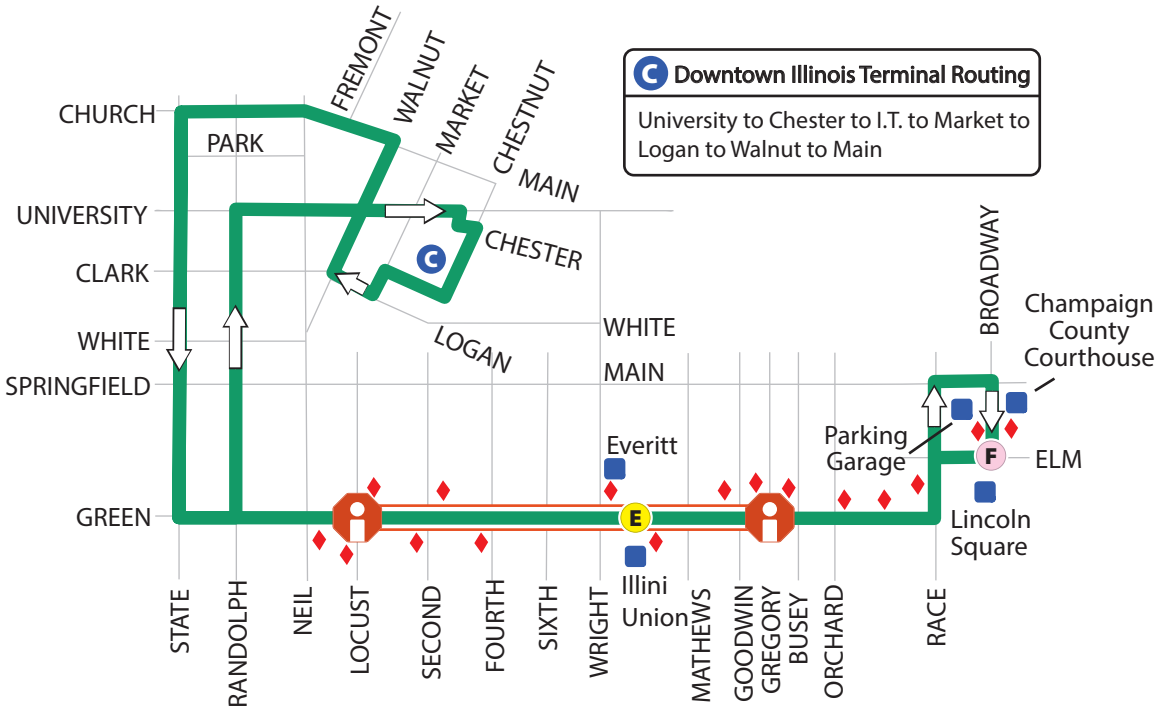
West			East		
<b>Lincoln Square</b> Garage South	<b>Illini Union</b> North Side Shelter	<b>Illinois Terminal</b> Platform A	<b>Illinois Terminal</b> Platform A	<b>Illini Union</b> South Side Shelter	<b>Lincoln Square</b> Garage South
F	E	C	C	E	F
2571	2115	7534	7534	6451	2571
6:30p	6:36p	6:44p	6:51p	6:59p	7:05p
7:05	7:11	7:19	7:26	7:34	7:40
7:40	7:46	7:54	8:01	8:09	8:15
8:15	8:21	8:29	8:36	8:44	8:50
8:50	8:56	9:04	9:11	9:19	9:25
9:25	9:31	9:39	9:46	9:54	10:00
10:00	10:06	10:14	10:21	10:29	10:35
10:35	10:41	10:49	10:56	11:04	11:10
11:10	11:16	11:24	11:31	11:39	11:45
11:45	11:51	11:59	12:06a	12:14a	12:20a
12:20a	12:26a	12:34a	12:41	12:49	12:55
12:55	1:01	1:09	1:16	1:24	1:30
1:30	1:36	1:44	1:51	1:59	2:05
2:05	2:11	2:19	2:26	2:34	2:40
2:40	2:46	2:54	3:01	3:09	◆ 3:15
◆ End of Route					



# 50 Green Sunday Evening & Late Night

Operates during UI Fall and Spring Semesters ONLY. Does not operate during UI Breaks (Fall, Winter, and Spring) or Summer Sessions. See page 3 for a complete service calendar.

- Weekday
- Evening
- Saturday
- Sunday**



	Regular Route
	iStop Corridor (See page 14)
	Timepoints (See schedule for the time bus departs these points)
	Places of Interest
	Shelters



Weekday  
Evening  
Saturday  
Sunday

West									
Urbana Walmart <b>R</b>	Main & Brady SW Far Side <b>N</b>	Washington & Lierman NE Corner <b>O</b>	Lincoln Square Courthouse <b>F</b>	Park & Wright NE Corner <b>T</b>	Fifth & Beardsley NW Corner <b>S</b>	Illinois Terminal Platform B <b>C</b>	Bloomington at Home Depot <b>P</b>	Bradley & Mattis NE Corner <b>Z</b>	Round Barn Road North Side <b>B</b>
0127	6357	7344	5137	4255	2054	6462	7764	3675	4568
			8:45a	8:55a	9:00a	9:07a	9:16a	9:22a	<b>N</b> 9:29a
8:59a	9:02a	9:08a	9:15	9:25	9:30	9:37	9:46	9:52	<b>N</b> 9:59
9:29	9:32	9:38	9:45	9:55	10:00	10:07	10:16	10:22	<b>N</b> 10:29
9:59	10:02	10:08	10:15	10:25	10:30	10:37	10:46	10:52	<b>N</b> 10:59
10:29	10:32	10:38	10:45	10:55	11:00	11:07	11:16	11:22	<b>N</b> 11:29
10:59	11:02	11:08	11:15	11:25	11:30	11:37	11:46	11:52	<b>N</b> 11:59
11:29	11:32	11:38	11:45	11:55	12:00p	12:07p	12:16p	12:22p	<b>N</b> 12:29p
11:59	12:02p	12:08p	12:15p	12:25p	12:30	12:37	12:46	12:52	<b>N</b> 12:59
12:29p	12:32	12:38	12:45	12:55	1:00	1:07	1:16	1:22	<b>N</b> 1:29
12:59	1:02	1:08	1:15	1:25	1:30	1:37	1:46	1:52	<b>N</b> 1:59
1:29	1:32	1:38	1:45	1:55	2:00	2:07	2:16	2:22	<b>N</b> 2:29
1:59	2:02	2:08	2:15	2:25	2:30	2:37	2:46	2:52	<b>N</b> 2:59
2:29	2:32	2:38	2:45	2:55	3:00	3:07	3:16	3:22	<b>N</b> 3:29
2:59	3:02	3:08	3:15	3:25	3:30	3:37	3:46	3:52	<b>N</b> 3:59
3:29	3:32	3:38	3:45	3:55	4:00	4:07	4:16	4:22	<b>N</b> 4:29
3:59	4:02	4:08	4:15	4:25	4:30	4:37	4:46	4:52	<b>N</b> 4:59
4:29	4:32	4:38	4:45	4:55	5:00	5:07	5:16	5:22	<b>N</b> 5:29
4:59	5:02	5:08	5:15	5:25	5:30	5:37	5:46	5:52	<b>N</b> 5:59

**N** This trip continues as a 50 Green East. Please refer to the 50 Green Sunday for exact route and schedule.

East									
<b>B</b> Round Barn Road North Side	<b>Z</b> Bradley & Mattis SW Corner	<b>P</b> Bloomington at Pioneer Plaza	<b>C</b> Illinois Terminal Platform A	<b>S</b> Fifth & Beardsley SE Corner	<b>T</b> Park & Wright SE Far Side	<b>F</b> Lincoln Square Garage East	<b>O</b> Washington & Lierman SE Far Side	<b>N</b> Main & Brady SE Corner	<b>R</b> Urbana Walmart
4568	3675	0021	7534	2054	4255	6514	7344	6357	0127
8:59a	9:04a	9:10a	9:18a	9:26a	9:30a	9:40a	9:47a	9:52a	9:56a
9:29	9:34	9:40	9:48	9:56	10:00	10:10	10:17	10:22	10:26
9:59	10:04	10:10	10:18	10:26	10:30	10:40	10:47	10:52	10:56
10:29	10:34	10:40	10:48	10:56	11:00	11:10	11:17	11:22	11:26
10:59	11:04	11:10	11:18	11:26	11:30	11:40	11:47	11:52	11:56
11:29	11:34	11:40	11:48	11:56	12:00p	12:10p	12:17p	12:22p	12:26p
11:59	12:04p	12:10p	12:18p	12:26p	12:30	12:40	12:47	12:52	12:56
12:29p	12:34	12:40	12:48	12:56	1:00	1:10	1:17	1:22	1:26
12:59	1:04	1:10	1:18	1:26	1:30	1:40	1:47	1:52	1:56
1:29	1:34	1:40	1:48	1:56	2:00	2:10	2:17	2:22	2:26
1:59	2:04	2:10	2:18	2:26	2:30	2:40	2:47	2:52	2:56
2:29	2:34	2:40	2:48	2:56	3:00	3:10	3:17	3:22	3:26
2:59	3:04	3:10	3:18	3:26	3:30	3:40	3:47	3:52	3:56
3:29	3:34	3:40	3:48	3:56	4:00	4:10	4:17	4:22	4:26
3:59	4:04	4:10	4:18	4:26	4:30	4:40	4:47	4:52	4:56
4:29	4:34	4:40	4:48	4:56	5:00	5:10	5:17	5:22	◇ 5:26
4:59	5:04	5:10	5:18	5:26	5:30	5:40	5:47	5:52	◇ 5:56

◇ End of Route

Weekday  
Evening  
Saturday  
**Sunday**

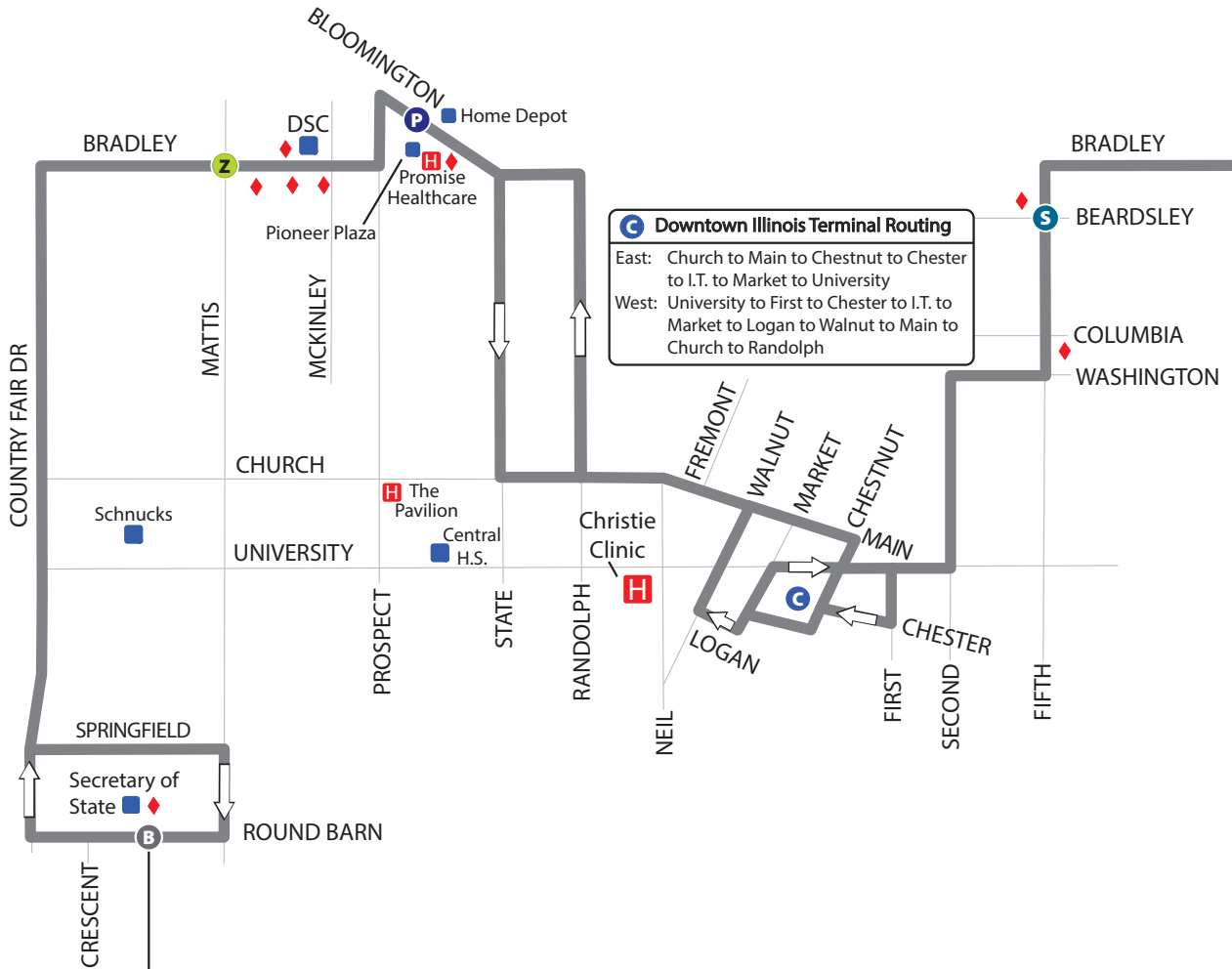


Weekday

Evening

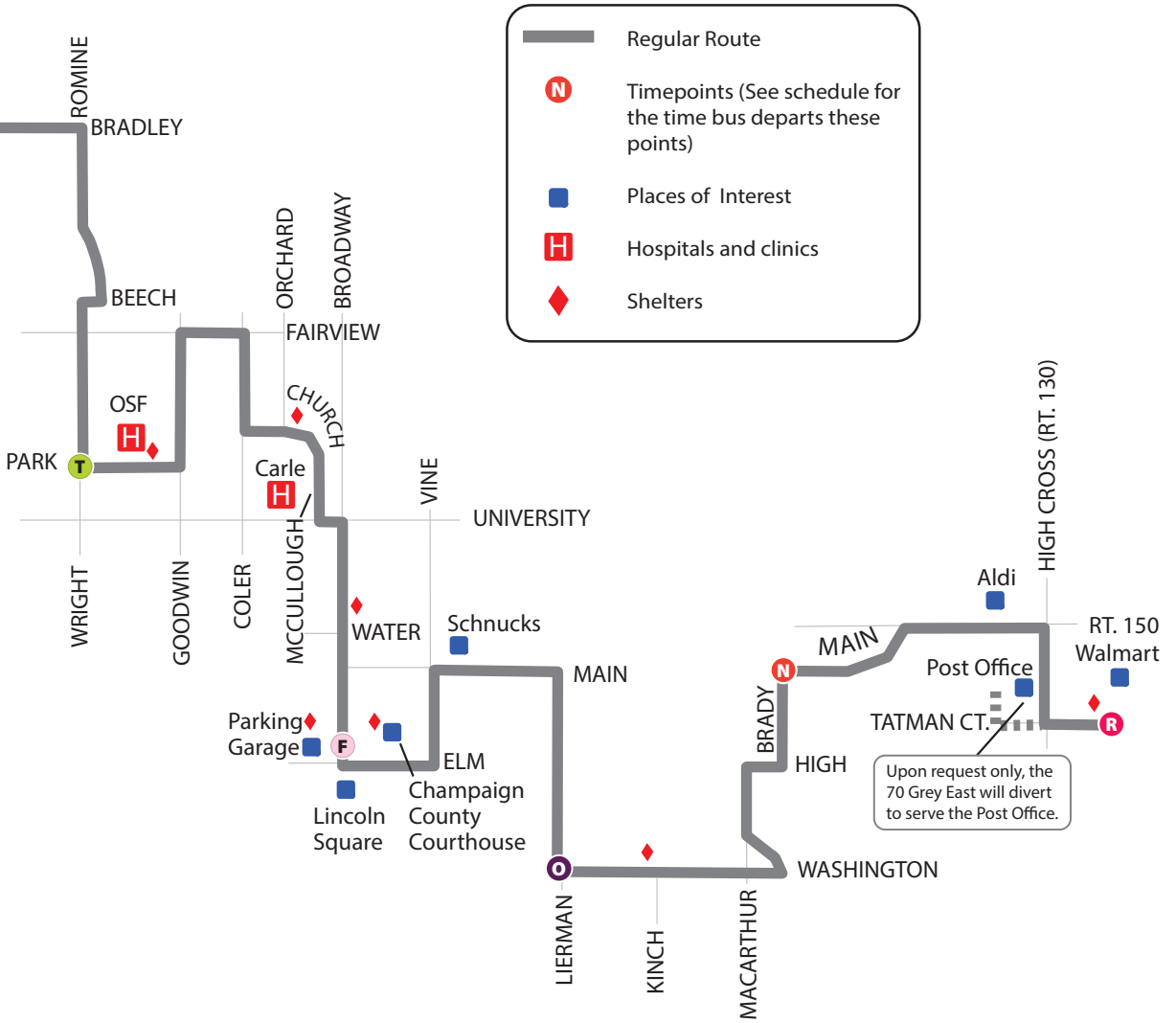
Saturday

Sunday



**C Downtown Illinois Terminal Routing**  
 East: Church to Main to Chestnut to Chester to I.T. to Market to University  
 West: University to First to Chester to I.T. to Market to Logan to Walnut to Main to Church to Randolph

**B** On Round Barn Road the 70 Grey West Sunday continues as the 50 Green East. Please see the 50 Green Sunday for exact route and schedule.



# 100 Yellow Sunday Daytime

 This route serves iStops.  
See page 14 for more info.

Weekday  
Evening  
Saturday  
Sunday

## North

<b>W</b> Savoy Walmart Dunlap Avenue	<b>O</b> Sterling On First East Side	<b>H</b> Woodfield & Curtis NE Far-Side	<b>I</b> Kirby & State SE Corner	<b>R</b> Gregory at Ikenberry Commons South	<b>T</b> Transit Plaza SE Platform	<b>C</b> Illinois Terminal Platform C	<b>A</b> Market Place NE Mall Entrance	<b>X</b> Champaign Walmart East Shelter
5430	7234	0173	3263	4262	6115	4217	3171	1374
					8:58a	9:07a	9:22a	9:32a
					9:28	9:37	9:52	10:02
					9:58	10:07	10:22	10:32
9:52a	9:59a	10:06a	10:18a	10:23a	10:28	10:37	10:52	11:02
10:22	10:29	10:36	10:48	10:53	10:58	11:07	11:22	11:32
10:52	10:59	11:06	11:18	11:23	11:28	11:37	11:52	12:02p
11:22	11:29	11:36	11:48	11:53	11:58	12:07p	12:22p	12:32
11:52	11:59	12:06p	12:18p	12:23p	12:28p	12:37	12:52	1:02
12:22p	12:29p	12:36	12:48	12:53	12:58	1:07	1:22	1:32
12:52	12:59	1:06	1:18	1:23	1:28	1:37	1:52	2:02
1:22	1:29	1:36	1:48	1:53	1:58	2:07	2:22	2:32
1:52	1:59	2:06	2:18	2:23	2:28	2:37	2:52	3:02
2:22	2:29	2:36	2:48	2:53	2:58	3:07	3:22	3:32
2:52	2:59	3:06	3:18	3:23	3:28	3:37	3:52	4:02
3:22	3:29	3:36	3:48	3:53	3:58	4:07	4:22	4:32
3:52	3:59	4:06	4:18	4:23	4:28	4:37	4:52	5:02
4:22	4:29	4:36	4:48	4:53	4:58	5:07	5:22	5:32
4:52	4:59	5:06	5:18	5:23	5:28	5:37	5:52	6:02
5:22	5:29	5:36	5:48	5:53	5:58	◇ 6:07		
5:52	5:59	6:06	6:18	6:23	6:28	F ◇ 6:37		

**F** During University of Illinois Fall and Spring semesters, this trip continues. Please refer to the 100 Yellow Sunday Evening & Late Night below for exact route and schedule.

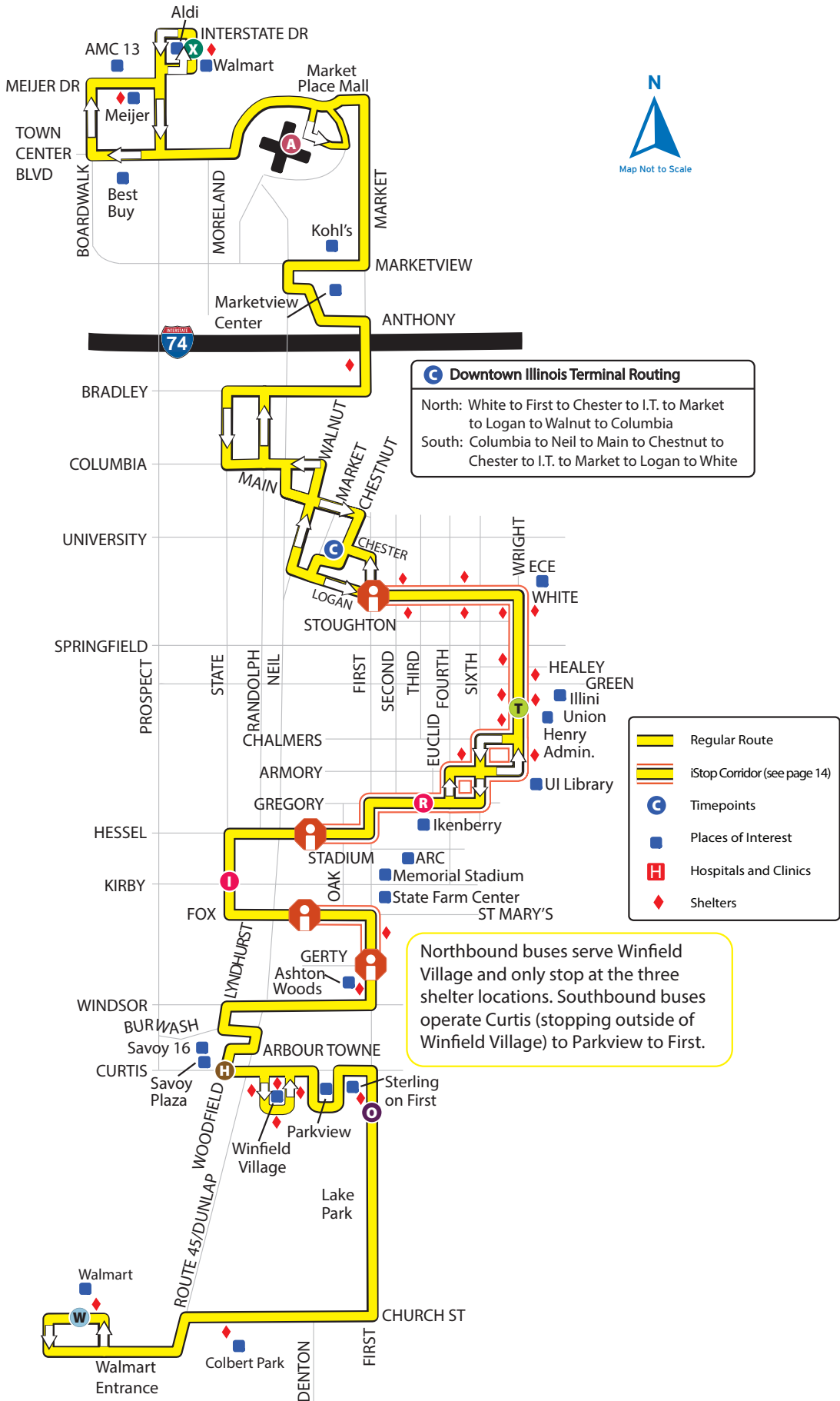
◇ End of Route

## South

<b>X</b> Champaign Walmart East Shelter	<b>A</b> Market Place NE Mall Entrance	<b>C</b> Illinois Terminal Platform C	<b>T</b> Transit Plaza SW Platform	<b>R</b> Gregory at Ikenberry Commons North	<b>I</b> Kirby & State NW Corner	<b>H</b> Woodfield & Curtis NW Corner	<b>O</b> Sterling On First East Side	<b>W</b> Savoy Walmart Dunlap Avenue
1374	3171	4217	5404	4262	3263	0173	7234	5430
			9:17a	9:22a	9:28a	9:37a	9:44a	9:50a
			9:47	9:52	9:58	10:07	10:14	10:20
9:39a	9:52a	10:07a	10:15	10:20	10:26	10:35	10:42	10:48
10:09	10:22	10:37	10:45	10:50	10:56	11:05	11:12	11:18
10:39	10:52	11:07	11:15	11:20	11:26	11:35	11:42	11:48
11:09	11:22	11:37	11:45	11:50	11:56	12:05p	12:12p	12:18p
11:39	11:52	12:07p	12:15p	12:20p	12:26p	12:35	12:42	12:48
12:09p	12:22p	12:37	12:45	12:50	12:56	1:05	1:12	1:18
12:39	12:52	1:07	1:15	1:20	1:26	1:35	1:42	1:48
1:09	1:22	1:37	1:45	1:50	1:56	2:05	2:12	2:18
1:39	1:52	2:07	2:15	2:20	2:26	2:35	2:42	2:48
2:09	2:22	2:37	2:45	2:50	2:56	3:05	3:12	3:18
2:39	2:52	3:07	3:15	3:20	3:26	3:35	3:42	3:48
3:09	3:22	3:37	3:45	3:50	3:56	4:05	4:12	4:18
3:39	3:52	4:07	4:15	4:20	4:26	4:35	4:42	4:48
4:09	4:22	4:37	4:45	4:50	4:56	5:05	5:12	5:18
4:39	4:52	5:07	5:15	5:20	5:26	5:35	5:42	5:48
5:09	5:22	5:37	5:45	◇ 5:50				
5:39	5:52	6:07	6:15	◇ 6:20				
6:09	6:22	F 6:37						

**F** During University of Illinois Fall and Spring semesters, this trip continues. Please refer to the 100 Yellow Sunday Evening & Late Night below for exact route and schedule.

◇ End of Route



Weekday  
Evening  
Saturday  
**Sunday**

# 100 Yellow Sunday Eve. & Late Night

 This route serves iStops. See page 14 for more info.

Operates during UI Fall and Spring Semesters ONLY. Does not operate during UI Breaks (Fall, Winter, and Spring) or Summer Sessions. See page 3 for a complete service calendar.

Weekday

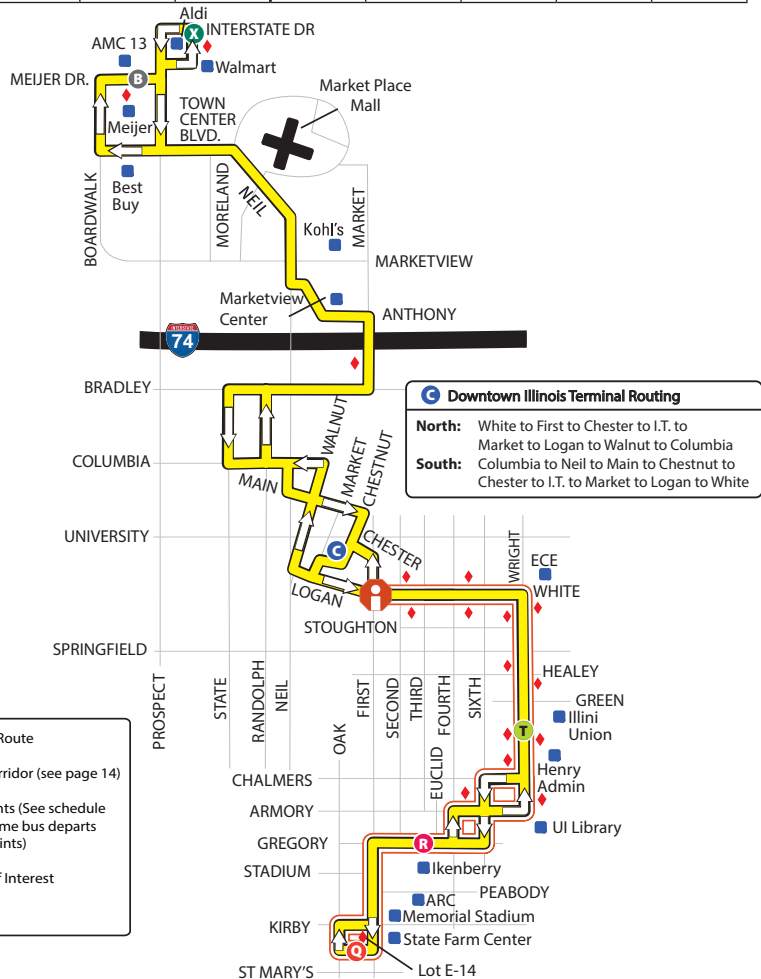
Evening

Saturday

Sunday

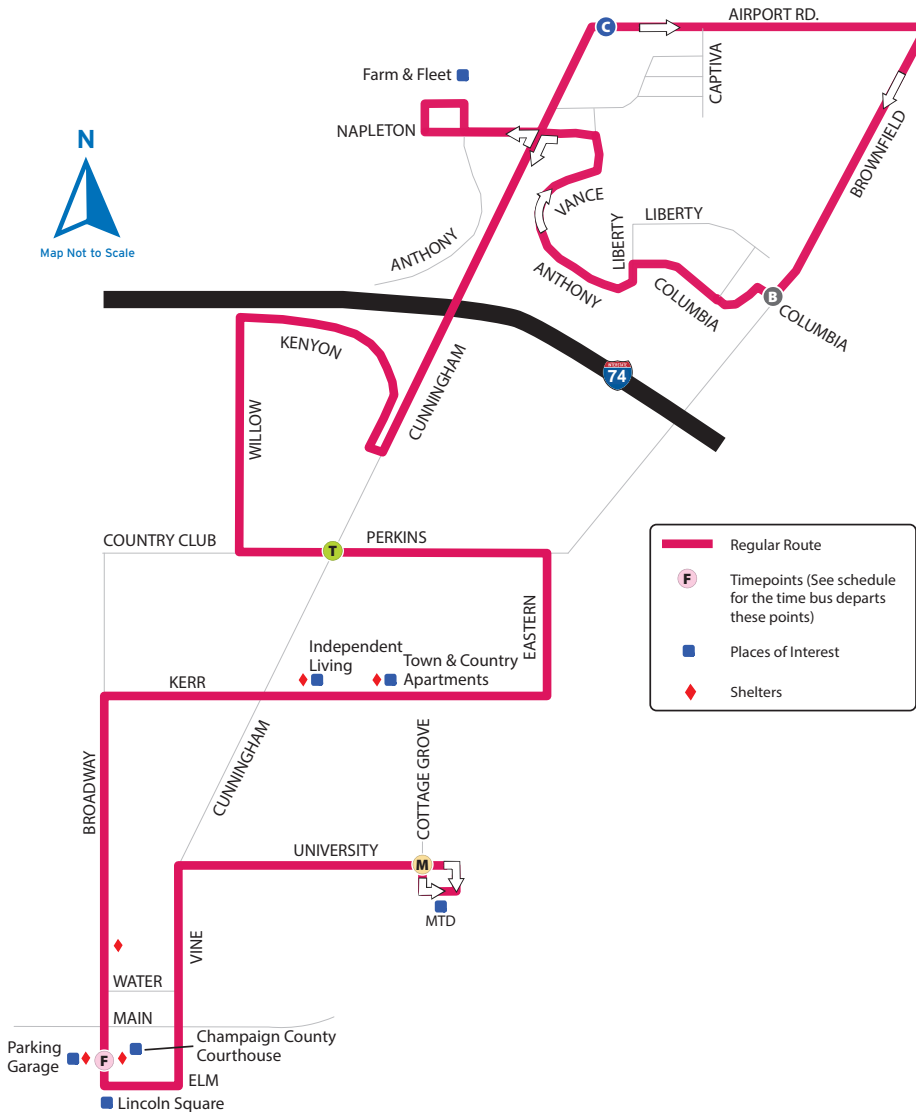
North						South					
Lot E-14 North Shelter	Gregory at Ikenberry Commons South	Transit Plaza SE Platform	Illinois Terminal Platform C	Meijer Dr. at Meijer South Side	Champaign Walmart East Shelter	Champaign Walmart East Shelter	Illinois Terminal Platform C	Transit Plaza SW Platform	Gregory at Ikenberry Commons North	Lot E-14 North Shelter	
Q	R	T	C	B	X	X	C	T	R	Q	
3513	4262	6115	4217	2063	1374	1374	4217	5404	4262	3513	
			6:44p	6:58p	7:01p	7:06p	6:46p	6:53p	6:56p	7:00p	
7:05p	7:09p	7:13p	7:19	7:33	7:36	7:41	7:56	8:03	8:06	8:10	
7:40	7:44	7:48	7:54	8:08	8:11	8:16	8:31	8:38	8:41	8:45	
8:15	8:19	8:23	8:29	8:43	8:46	8:51	9:06	9:13	9:16	9:20	
8:50	8:54	8:58	9:04	9:18	9:21	9:26	9:41	9:48	9:51	9:55	
9:25	9:29	9:33	9:39	9:53	9:56	10:01	10:16	10:23	10:26	10:30	
10:00	10:04	10:08	10:14	10:28	10:31	10:36	10:51	10:58	11:01	11:05	
10:35	10:39	10:43	10:49	11:03	11:06	11:11	11:26	11:33	11:36	11:40	
11:10	11:14	11:18	11:24	11:38	11:41	11:46	12:01a	12:08a	12:11a	12:15a	
11:45	11:49	11:53	11:59	12:13a	12:16a	12:21a	12:36	12:43	12:46	12:50	
12:20a	12:24a	12:28a	12:34a	12:48	12:51	12:56	1:11	1:18	1:21	1:25	
12:55	12:59	1:03	1:09	1:23			1:46	1:53	1:56	2:00	
1:30	1:34	1:38	1:44	2:07			2:21	2:28	2:31	2:35	
2:05	2:09	2:13	2:19	2:33			2:56	3:03	3:06	◇ 3:10	
2:40	2:44	2:48	2:54	◇ 3:08							

◇ End of Route




North					South			
University & Cottage Grove 1101	Lincoln Square Courthouse	Cunningham & Perkins NE Corner	Airport & Cunningham SE Far Side	Airport & Cunningham SE Far Side	Brownfield & Columbia NW Corner	Cunningham & Perkins SE Far Side	Lincoln Square Garage East	University & Cottage Grove 1101
M	F	T	C	C	B	T	F	M
5343	5137	2620	7442	7442	3656	2620	6514	5343
8:36a	8:41a	8:50a	8:56a	8:56a	9:01a	9:11a	9:20a	9:24a
9:36	9:41	9:50	9:56	9:56	10:01	10:11	10:20	10:24
10:36	10:41	10:50	10:56	10:56	11:01	11:11	11:20	11:24
11:36	11:41	11:50	11:56	11:56	12:01p	12:11p	12:20p	12:24p
12:36p	12:41p	12:50p	12:56p	12:56p	1:01	1:11	1:20	1:24
1:36	1:41	1:50	1:56	1:56	2:01	2:11	2:20	2:24
2:36	2:41	2:50	2:56	2:56	3:01	3:11	3:20	3:24
3:36	3:41	3:50	3:56	3:56	4:01	4:11	4:20	4:24
4:32	4:37	4:46	4:52	4:52	4:57	5:07	5:16	5:20
5:20	5:25	5:34	5:40	5:40	5:45	5:55	6:04	◇ 6:08

◇ End of Route



Weekday  
Evening  
Saturday  
Sunday

# 120 Teal Sunday

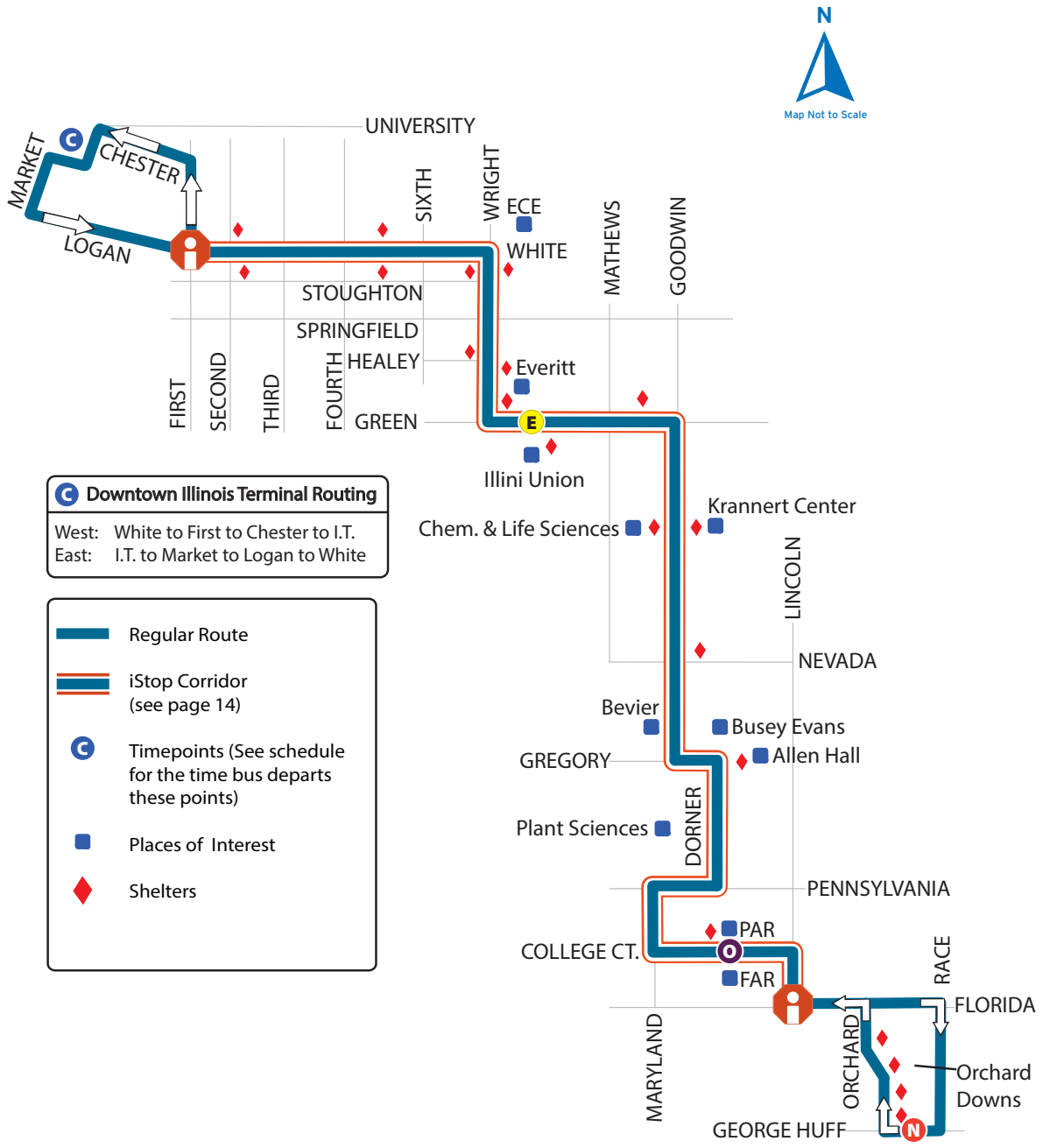
 This route serves iStops.  
See page 14 for more info.

Weekday  
Evening  
Saturday  
Sunday

West				East			
Orchard Downs South Shelter	PAR North Side Shelter	Illini Union North Side Shelter	Illinois Terminal Platform C	Illinois Terminal Platform C	Illini Union South Side Shelter	FAR South Side	Orchard Downs South Shelter
N	O	E	C	C	E	O	N
7317	5524	2115	4217	4217	6451	1366	7317
8:56a	9:01a	9:08a	9:15a	9:15a	9:22a	9:30a	9:35a
9:16	9:21	9:28	9:35	9:35	9:42	9:50	9:55
9:36	9:41	9:48	9:55	9:55	10:02	10:10	10:15
Trips operate every 20 minutes at the following times each hour from 9a-5p							
:56	:01	:08	:15	:15	:22	:30	:35
:16	:21	:28	:35	:35	:42	:50	:55
:36	:41	48	:55	:55	:02	:10	:15
Last trips during UI Breaks and Summer Sessions only							
4:56p	5:01p	5:08p	5:15p	5:15p	5:22p	5:27p	L 5:32p
5:16	5:21	5:28	5:35	5:35	5:42	5:50	L 5:55
The following trips operate during UI Fall and Spring semesters only							
5:36	5:41	5:48	5:55	5:55	6:02	6:10	6:15
5:56	6:01	6:08	6:15	6:15	6:22	6:30	6:35
6:16	6:21	6:28	6:35	6:35	6:42	6:50	6:55
6:36	6:41	6:48	6:55	6:55	7:02	7:10	7:15
6:56	7:01	7:08	7:15	7:15	7:22	7:30	7:35
7:16	7:21	7:28	7:35	7:35	7:42	7:50	7:55
7:36	7:41	7:48	7:55	7:55	8:02	8:10	8:15
7:56	8:01	8:08	8:15	8:15	8:22	8:30	8:35
8:16	8:21	8:28	8:35	8:35	8:42	8:50	8:55
8:36	8:41	8:48	8:55	8:55	9:02	9:10	9:15
8:56	9:01	9:08	9:15	9:15	9:22	9:30	9:35
9:16	9:21	9:28	9:35	9:35	9:42	9:50	9:55
9:36	9:41	9:48	9:55	9:55	10:02	10:10	10:15
9:56	10:01	10:08	10:15	10:15	10:22	10:30	10:35
10:16	10:21	10:28	10:35	10:35	10:42	10:50	10:55
10:36	10:41	10:48	10:55	10:55	11:02	11:10	11:15
10:56	11:01	11:08	11:15	11:15	11:22	11:30	11:35
11:16	11:21	11:28	11:35	11:35	11:42	11:50	11:55
11:36	11:41	11:48	11:55	11:55	12:02a	12:10a	12:15a
11:56	12:01a	12:08a	12:15a	12:15a	12:22	12:30	12:35
12:16a	12:21	12:28	12:35	12:35	12:42	12:50	12:55
12:36	12:41	12:48	12:55	12:55	1:02	1:10	1:15
12:56	1:01	1:08	1:15	1:15	1:22	1:30	1:35
1:16	1:21	1:28	1:35	1:35	1:42	1:50	1:55
1:36	1:41	1:48	1:55	1:55	2:02	2:10	2:15
1:56	2:01	2:08	2:15	2:15	2:22	2:27	◇ 2:32
2:16	2:21	2:28	2:35	2:35	2:42	2:47	◇ 2:52

**L** During the University of Illinois Fall and Spring semesters, these trips continue as the 120 Teal Sunday Evening & Late Night. Please refer to the 120 Teal Sunday Evening & Late Night for exact schedule.

◇ End of Route





# 130 Silver Sunday

 This route serves iStops.  
See page 14 for more info.

Operates during UI Fall and Spring Semesters ONLY. Does not operate during UI Breaks (Fall, Winter, and Spring) or Summer Sessions. See page 3 for a complete service calendar.

Weekday

Evening

Saturday

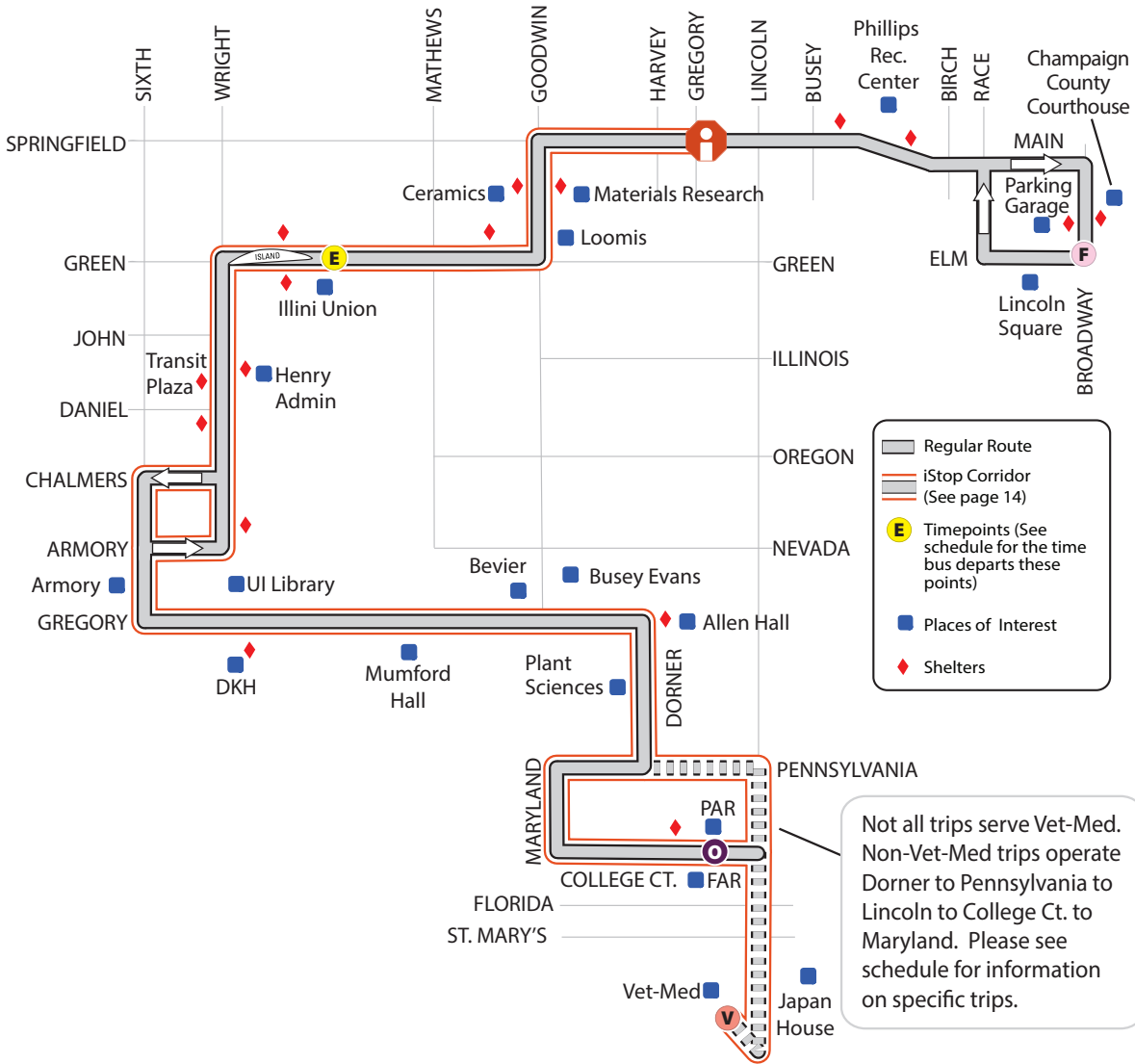
Sunday

North				South			
Vet-Med Basic Science Building	PAR North Side Shelter	Illini Union South Side Shelter	Lincoln Square Garage South	Lincoln Square Garage South	Illini Union Island Shelter	PAR South Side	Vet-Med Basic Science Building
V	O	E	F	F	E	O	V
5511	5524	6451	2571	2571	5050	1366	5511
	9:26a	9:33a	9:40a	9:25a 9:45	9:33a 9:53	9:40a 10:00	9:42a 10:02
9:42a	9:46	9:53	10:00	10:05	10:13	◆ 10:20	
Trips operate at the following times each hour from 10a-6p							
:02	:06	:13	:20	:25	:33	:40	:42
	:26	:33	:40	:45	:53	:00	:02
:42	:46	:53	:00	:05	:13	◆ :20	
Continues as follows							
6:02p	6:06p	6:13p	6:20p	6:25p	6:33p	6:40p	6:42p
	6:26	6:33	6:40	6:45	6:53	7:00	7:02
6:42	6:46	6:53	7:00	7:05	7:13	7:20	
7:02	7:06	7:13	7:20	7:25	7:33	7:40	7:42
	7:26	7:33	7:40	7:45	7:53	◆ 8:00	
7:42	7:46	7:53	8:00	8:05	8:13	8:20	8:22
	8:06	8:13	8:20	8:25	8:33	◆ 8:40	
8:22	8:26	8:33	8:40	8:45	8:53	9:00	9:02
	8:46	8:53	9:00	9:05	9:13	◆ 9:20	
9:02	9:06	9:13	9:20	9:25	9:33	9:40	9:42
	9:26	9:33	9:40	9:45	9:53	◆ 10:00	
9:42	9:46	9:53	10:00	10:05	10:13	10:20	10:22
	10:06	10:13	10:20	10:25	10:33	◆ 10:40	
10:22	10:26	10:33	10:40	10:45	10:53	11:00	11:02
	10:46	10:53	11:00	11:05	11:13	◆ 11:20	
11:02	11:06	11:13	11:20	11:25	11:33	11:40	11:42
	11:26	11:33	11:40	11:45	11:53	◆ 12:00a	
11:42	11:46	11:53	12:00a	12:05a	12:13a	12:20	12:22a
	12:06a	12:13a	12:20	12:25	12:33	◆ 12:40	
12:22a	12:26	12:33	12:40	12:45	12:53	1:00	1:02
	12:46	12:53	1:00	1:05	1:13	◆ 1:20	
1:02	1:06	1:13	1:20	1:25	1:33	1:40	1:42
	1:26	1:33	1:40	1:45	1:53	◆ 2:00	
1:42	1:46	1:53	2:00	2:05	2:13	◆ 2:20	
	2:06	2:13	2:20	2:25	2:33	◆ 2:40	
	2:26	2:33	2:40	2:45	2:53	◆ 3:00	
	2:46	2:53	◆ 3:00				


◆ End of Route

Operates during UI Fall and Spring Semesters ONLY. Does not operate during UI Breaks (Fall, Winter, and Spring) or Summer Sessions. See page 3 for a complete service calendar.

Weekday  
 Evening  
 Saturday  
**Sunday**



# 130 Silver Limited Sunday

 This route serves iStops. See page 14 for more info.

Weekday

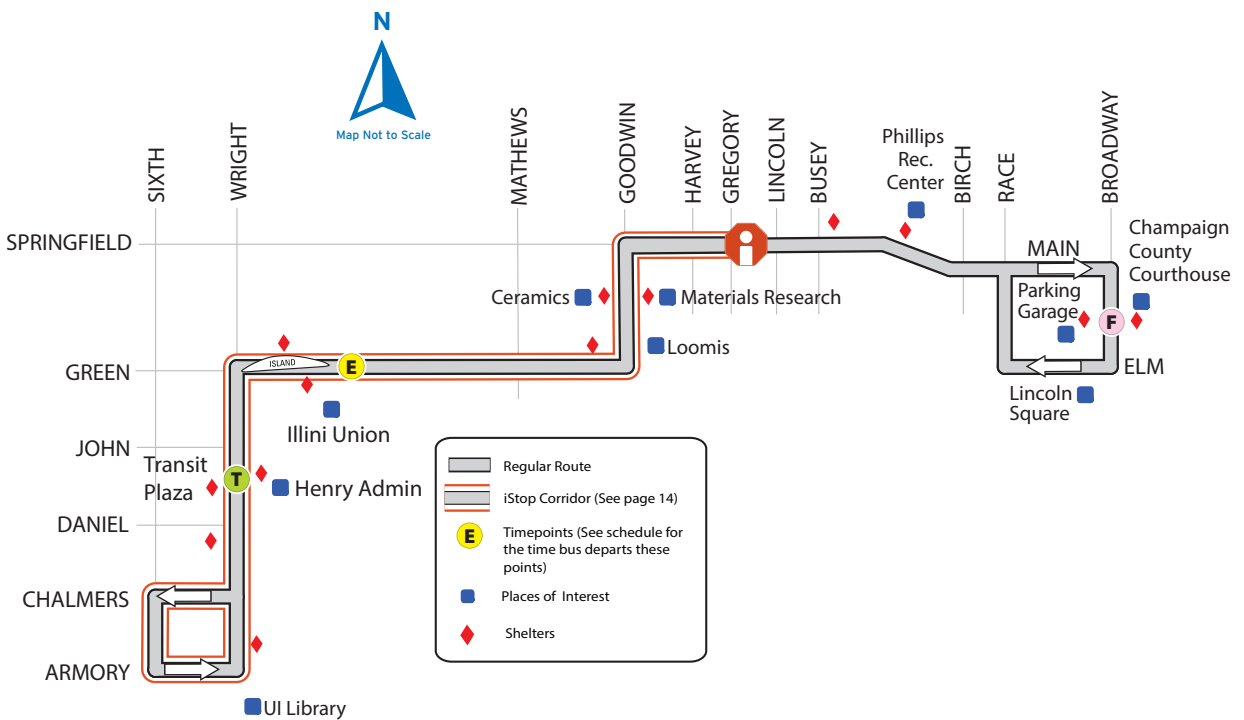
Evening

Saturday

Sunday

Operates during UI Breaks (Fall, Winter, and Spring) and Summer Sessions ONLY. See page 3 for a complete service calendar.

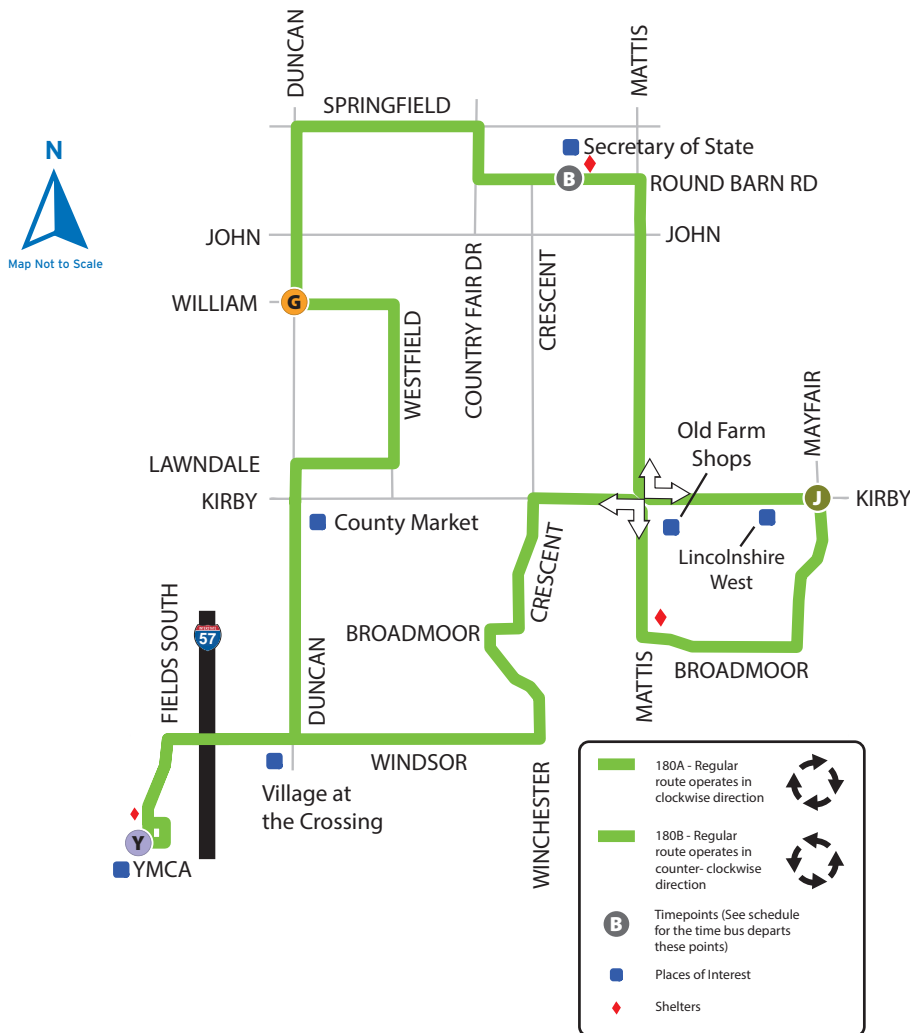
North			South		
<b>Transit Plaza</b> SE Platform	<b>Illini Union</b> South Side Shelter	<b>Lincoln Square</b> Garage South	<b>Lincoln Square</b> Garage South	<b>Illini Union</b> Island Shelter	<b>Transit Plaza</b> SW Platform
<b>T</b>	<b>E</b>	<b>F</b>	<b>F</b>	<b>E</b>	<b>T</b>
<b>6115</b>	<b>6451</b>	<b>2571</b>	<b>2571</b>	<b>5050</b>	<b>5404</b>
9:35a 9:55	9:37a 9:57	9:43a 10:03	9:25a 9:45 10:05	9:31a 9:51 10:11	9:33a 9:53 10:13
Trips operate every 20 minutes at the following times each hour from 10a-5p					
:15	:17	:23	:25	:31	:33
:35	:37	:43	:45	:51	:53
:55	:57	:03	:05	:11	:13
Last trips					
5:15p 5:35	5:17p 5:37	5:23p ◇ 5:43	5:25p	5:31p	5:33p
◇ End of Route					




A: Clockwise					B: Counter-clockwise				
Round Barn Road South Side	Kirby & Mayfair SW Corner	Stephens Family YMCA West Side	William & Duncan NE Corner	Round Barn Road South Side	Round Barn Road North Side	William & Duncan NW Corner	Stephens Family YMCA West Side	Kirby & Mayfair SE Corner	Round Barn Road North Side
B	J	Y	G	B	B	G	Y	J	B
4568	4151	0209	5402	4568	4568	5402	0209	4151	4568
					9:25a	9:30a	9:40a	9:53a	9:58a
					10:03	10:08	10:18	10:31	10:36
9:45a	9:51a	10:04a	10:14a	10:19a	10:43	10:48	10:58	11:11	11:16
10:25	10:31	10:44	10:54	10:59	11:23	11:28	11:38	11:51	11:56
11:05	11:11	11:24	11:34	11:39	12:03p	12:08p	12:18p	12:31p	12:36p
11:45	11:51	12:04p	12:14p	12:19p	12:43	12:48	12:58	1:11	1:16
12:25p	12:31p	12:44	12:54	12:59	1:23	1:28	1:38	1:51	1:56
1:05	1:11	1:24	1:34	1:39	2:03	2:08	2:18	2:31	2:36
1:45	1:51	2:04	2:14	2:19	2:43	2:48	2:58	3:11	3:16
2:25	2:31	2:44	2:54	2:59	3:23	3:28	3:38	3:51	3:56
3:05	3:11	3:24	3:34	3:39	4:03	4:08	4:18	4:31	4:36
3:45	3:51	4:04	4:14	4:19	4:43	4:48	4:58	5:11	5:16
4:25	4:31	4:44	4:54	4:59	5:23	5:28	5:38	5:53	T 5:59
5:05	5:11	5:24	5:34	5:39					
5:45	5:51	6:04	6:14	◆ 6:19					

**T** This trip serves Plastipak on demand only.  
◆ End of Route

Weekday  
Evening  
Saturday  
**Sunday**



# 220 Illini Limited Sunday

 This route serves iStops. See page 14 for more info.

Operates year-round during Sunday Daytime. See page 3 for a complete service calendar.

Weekday

Evening

Saturday








Sunday

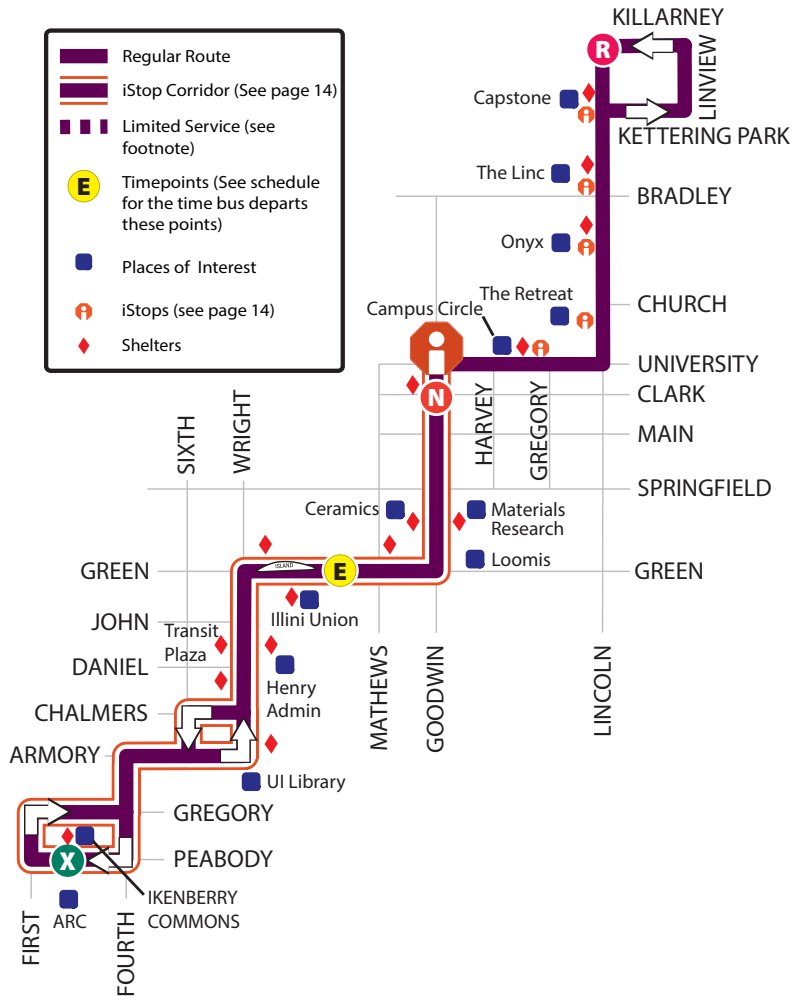
North				South			
Activities & Recreation North Side	Illini Union South Side Shelter	University & Goodwin SE Corner	Lincoln & Killarney SE Corner	Lincoln & Killarney SE Corner	Goodwin & Clark NW Corner	Illini Union Island Shelter	Activities & Recreation North Side
X	E	N	R	R	N	E	X
5762	6451	1327	4225	4225	7312	5050	5762
8:38a	8:47a	8:51a	8:57a	8:42a	8:48a	8:51a	8:58a
8:58	9:07	9:11	9:17	9:02	9:08	9:11	9:18
Trips operate every 20 minutes at the following times each hour from 9a-5p							
:18	:27	:31	:37	:42	:48	:51	:58
:38	:47	:51	:57	:02	:08	0:11	:18
:58	:07	:11	:17	:22	:28	:31	:38
Last trips							
5:18p	5:27p	5:31p	5:37p	5:42p	5:48p	5:51p	I 5:58p
5:38	5:47	5:51	I 5:57				

I During University of Illinois Fall and Spring Semesters only, this trip continues as the 220 Illini Sunday Evening & Late Night. Please refer to the 220 Illini Sunday Evening & Late Night schedule below.

◆ End of Route



-  Regular Route
-  iStop Corridor (See page 14)
-  Limited Service (see footnote)
-  Timepoints (See schedule for the time bus departs these points)
-  Places of Interest
-  iStops (see page 14)
-  Shelters





# 220 Illini Sunday Evening & Late Night

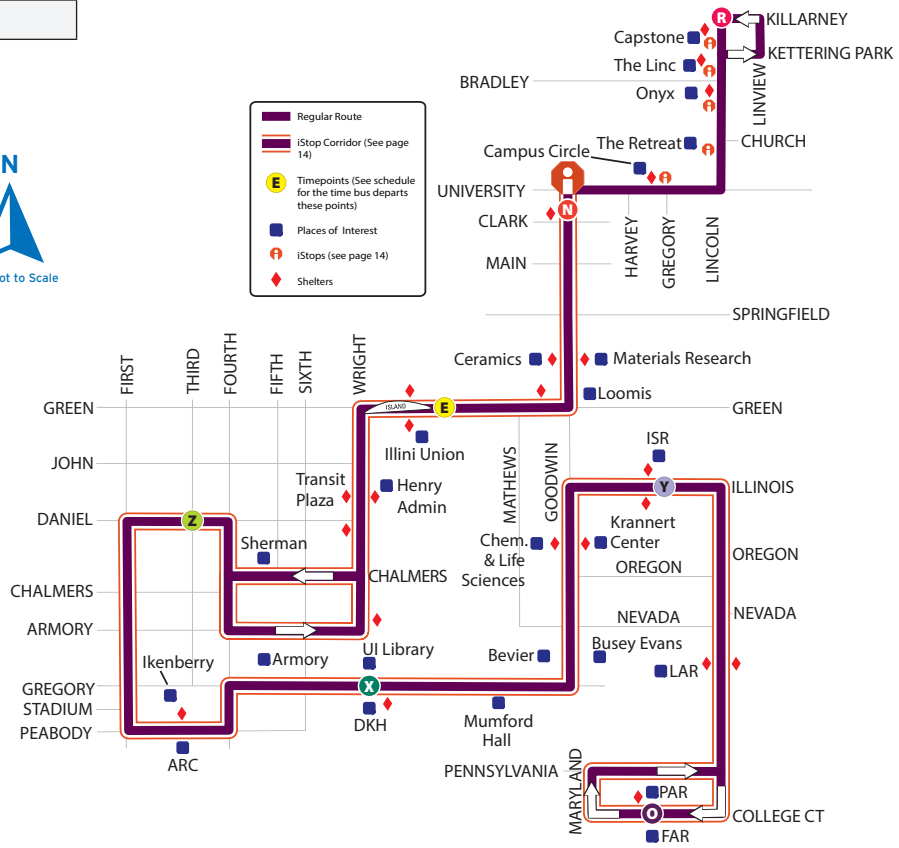
Operates during UI Fall and Spring Semesters ONLY. Does not operate during UI Breaks (Fall, Winter, and Spring) or Summer Sessions. See page 3 for a complete service calendar.

North							South						
PAR North Side Shelter	ISR North Side Shelter	Gregory at Library North Side	Third & Daniel (SW Corner)	Illini Union South Side Shelter	University & Goodwin SE Corner	Lincoln & Killarney SE Corner	Lincoln & Killarney NE Corner	Goodwin & Clark NW Corner	Illini Union South Side Shelter	Third & Daniel NW Far Side	Gregory at Library South Side Shelter	ISR South Side Shelter	PAR North Side Shelter
5524	1444	1455	4505	6451	1327	4225	4225	7312	6451	4505	1455	1444	5524
							6:10p	6:15p	6:19p	6:25p	6:32p	6:35p	6:39p
							6:20	6:25	6:29	6:35	6:42	6:45	6:49
							6:30	6:35	6:39	6:45	6:52	6:55	6:59
6:05p	6:10p	6:14p	6:21p	6:26p	6:29p	6:35p	6:40	6:45	6:49	6:55	7:02	7:05	7:09
Trips operate every 10 minutes at the following times each hour from 6p-1a													
:15	:20	:24	:31	:36	:39	:45	:50	:55	:59	:05	:12	:15	:19
:25	:30	:34	:41	:46	:49	:55	:00	:05	:09	:15	:22	:25	:29
:35	:40	:44	:51	:56	:59	:05	:10	:15	:19	:25	:32	:35	:39
:45	:50	:54	:01	:06	:09	:15	:20	:25	:29	:35	:42	:45	:49
:55	:00	:04	:11	:16	:19	:25	:30	:35	:39	:45	:52	:55	:59
:05	:10	:14	:21	:26	:29	:35	:40	:45	:49	:55	:02	:05	:09
Last trips													
1:15a	1:20a	1:24a	1:31a	1:36a	1:39a	1:45a	1:50a	1:55a	1:59a	2:05a	2:12a	2:15a	2:19a
1:25	1:30	1:34	1:41	1:46	1:49	1:55	2:00	2:05	2:09	2:15	2:22	2:25	2:29
1:35	1:40	1:44	1:51	1:56	1:59	2:05	2:10	2:15	2:19	2:25	2:32	2:35	◆ 2:39
1:45	1:50	1:54	2:01	2:06	2:09	2:15	2:20	2:25	2:29	2:35	2:42	2:45	◆ 2:49
1:55	2:00	2:04	2:11	2:16	2:19	2:25	2:30	2:35	2:39	2:45	2:52	2:55	◆ 2:59
2:05	2:10	2:14	2:21	2:26	2:29	2:35	2:40	2:45	2:49	2:55	3:02	3:05	◆ 3:09
2:15	2:20	2:24	2:31	2:36	2:39	◆ 2:45							
2:25	2:30	2:34	2:41	2:46	2:49	◆ 2:55							
2:35	2:40	2:44	2:51	2:56	2:59	◆ 3:05							

◆ End of Route



- Regular Route
- iStop Corridor (See page 14)
- Timepoints (See schedule for the time bus departs these points)
- Places of Interest
- iStops (see page 14)
- Shelters



Weekday  
Evening  
Saturday  
Sunday

Weekday

Evening

Saturday

Sunday

## What is SafeRides Connect?

SafeRides Connect is an on-demand van service providing a safe ride for individuals (or small groups up to three people) traveling at night in areas of campus where standard bus service is unavailable. Trips must be within the designated SafeRides boundaries (see map on the next page). To ride, just present a valid i-Card or pay a \$1 fare.

SafeRides operates during the University of Illinois (UI) Fall & Spring Semesters. During breaks (Fall, Winter, & Spring), SafeRides service is reduced. During UI Summer Sessions I & II there is no SafeRides service.

Trip requests will be taken until 6AM during UI Fall/Spring semesters and 12AM over breaks. A service calendar is provided on the following page.

SafeRides trips can be booked in the app, MTD Connect (by Via). When booking in the app, you can easily select your pickup and dropoff location and track the van's location.


### Request a trip in the MTD Connect (by Via) app.

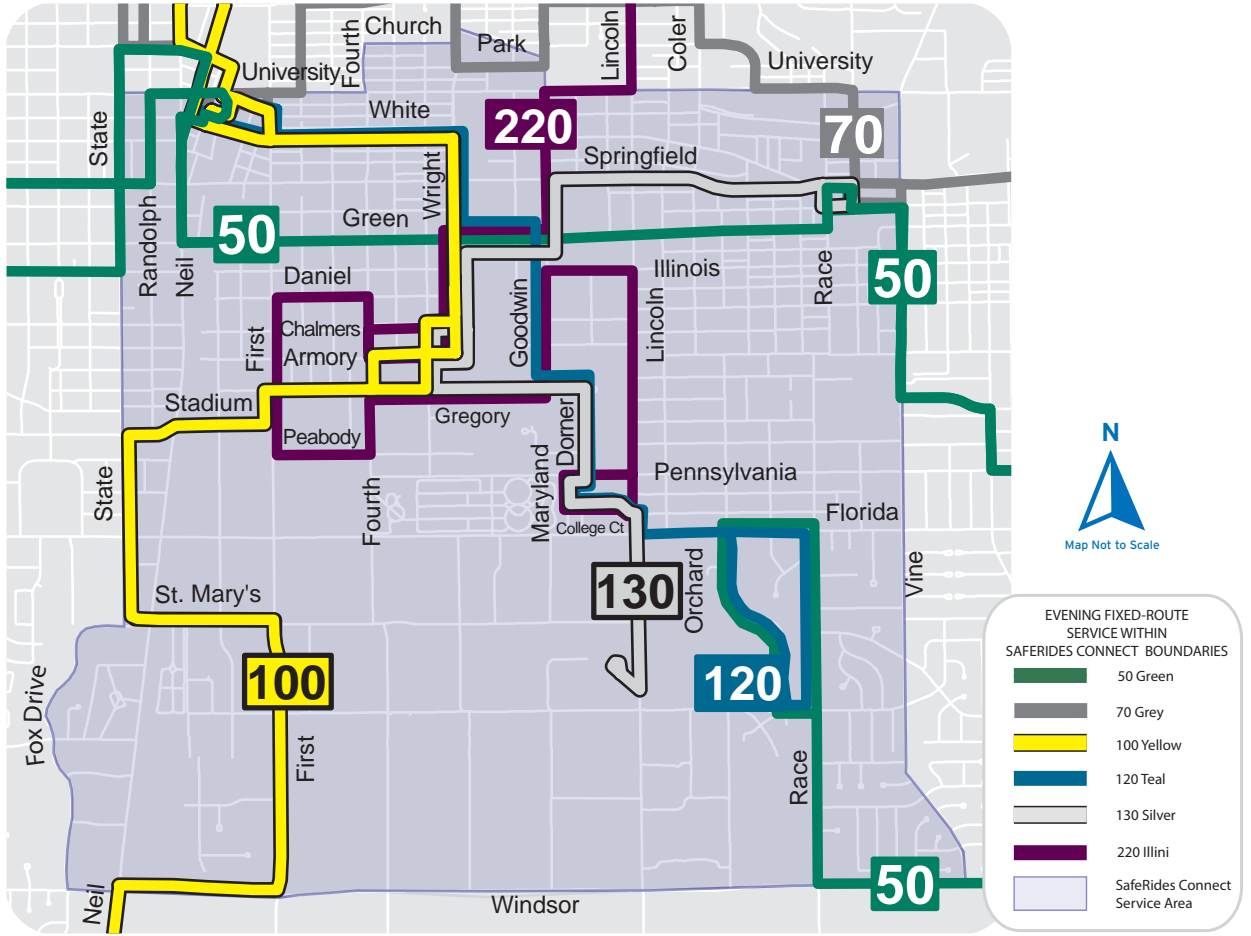
Scan the QR code to download the app or find it in your device's app store. Trips may also be requested by calling MTD at 217.384.8188.



### A SafeRides request is not eligible and may be denied if the trip:

- Travels out of the service boundaries (see map)
- Includes more than three people
- Duplicates fixed-route bus service
- Is going to or from bars
- Acts as an emergency medical transport

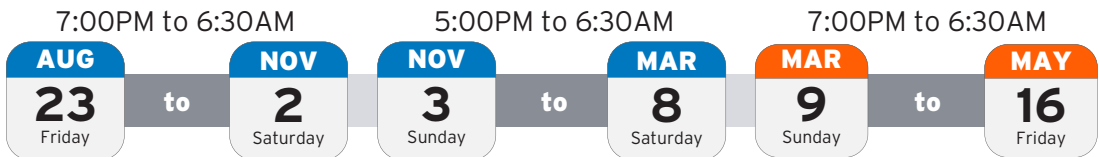




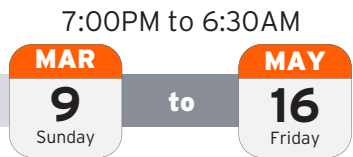
Weekday  
Evening  
Saturday  
**Sunday**

## When does SafeRides operate?

### Fall/Winter



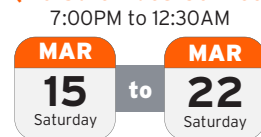
### Spring



### Fall/Winter Breaks (No SafeRides Connect on Sundays)



### Spring Break (No SafeRides Connect on Sundays)

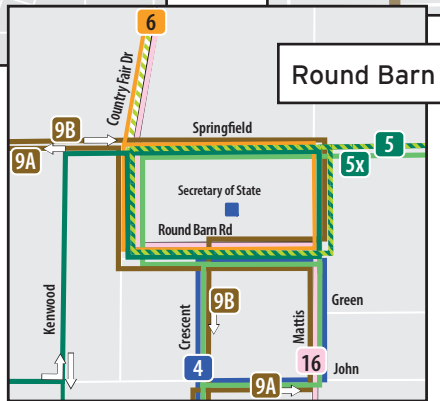


There is no SafeRides Connect on holidays when MTD is not in service (see page 3 for dates, including Christmas Eve and New Year's Eve) and during the University of Illinois Summer Sessions I and II.

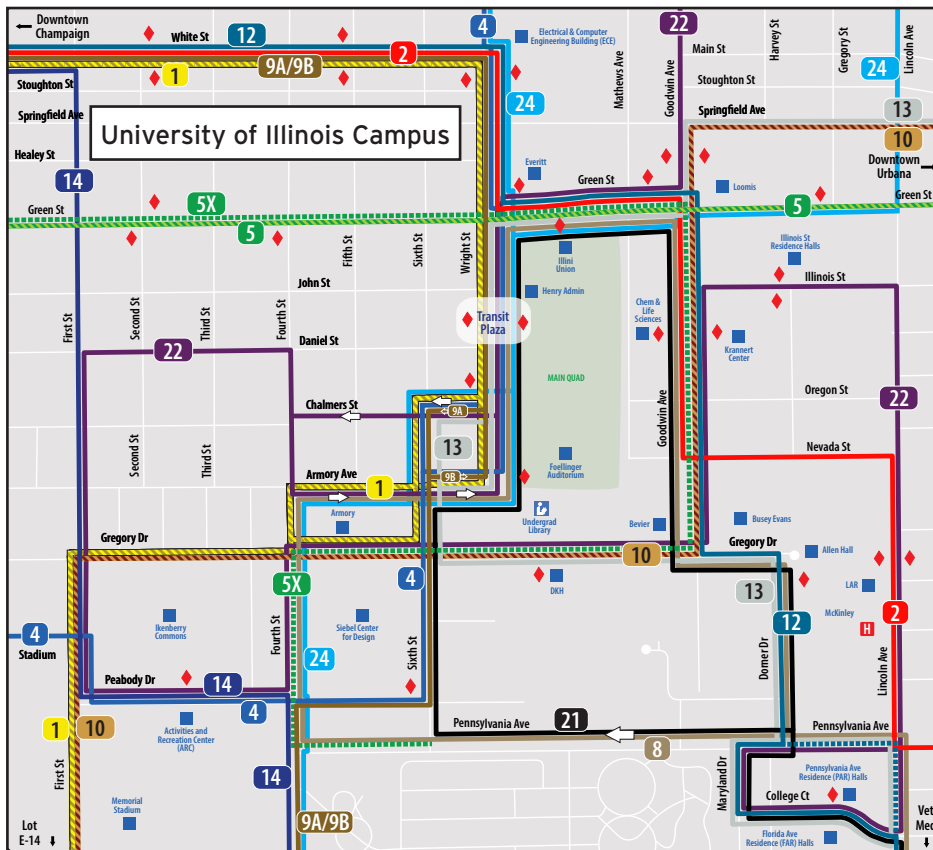


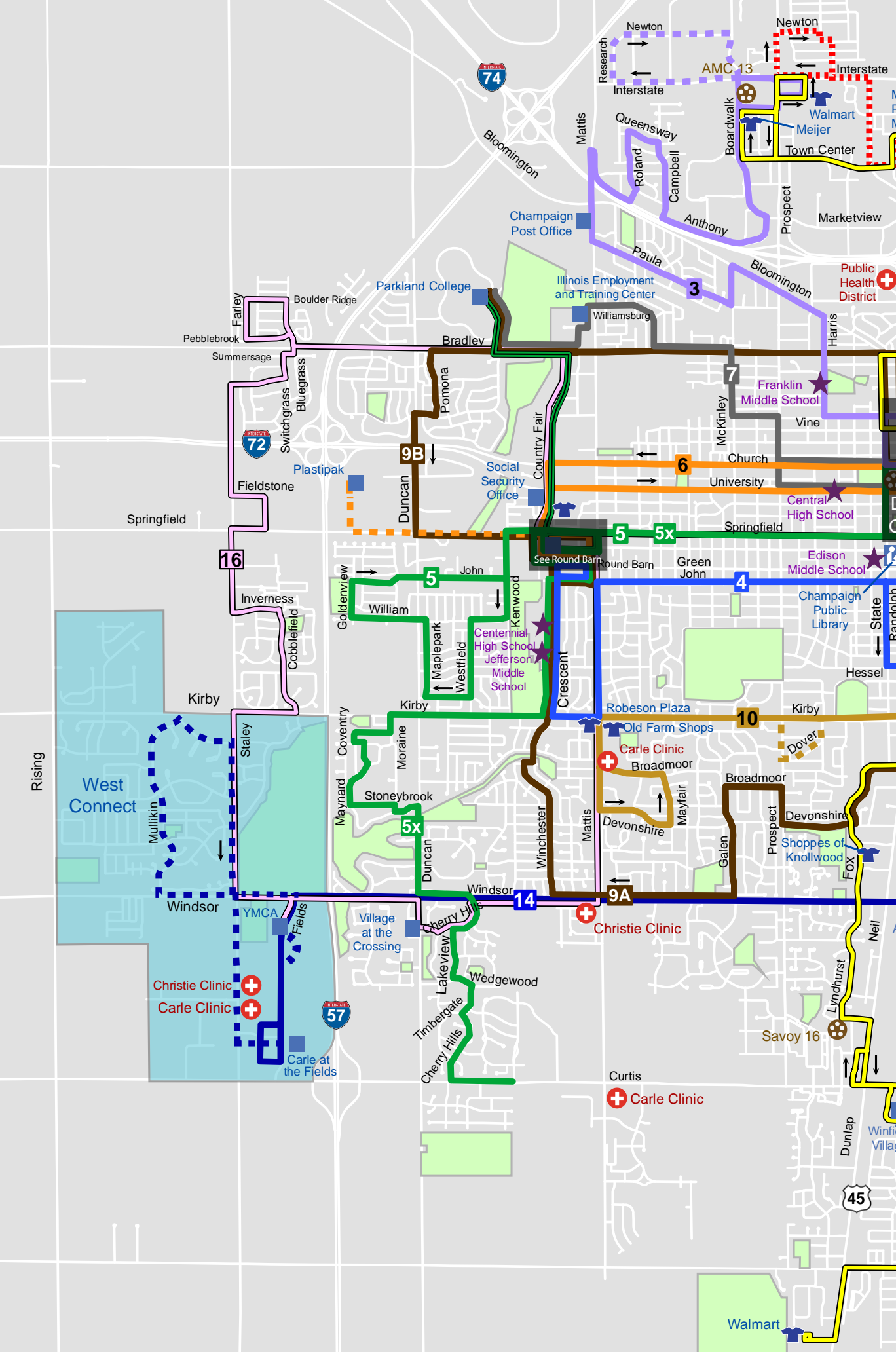
# System Map Insets Weekday Daytime

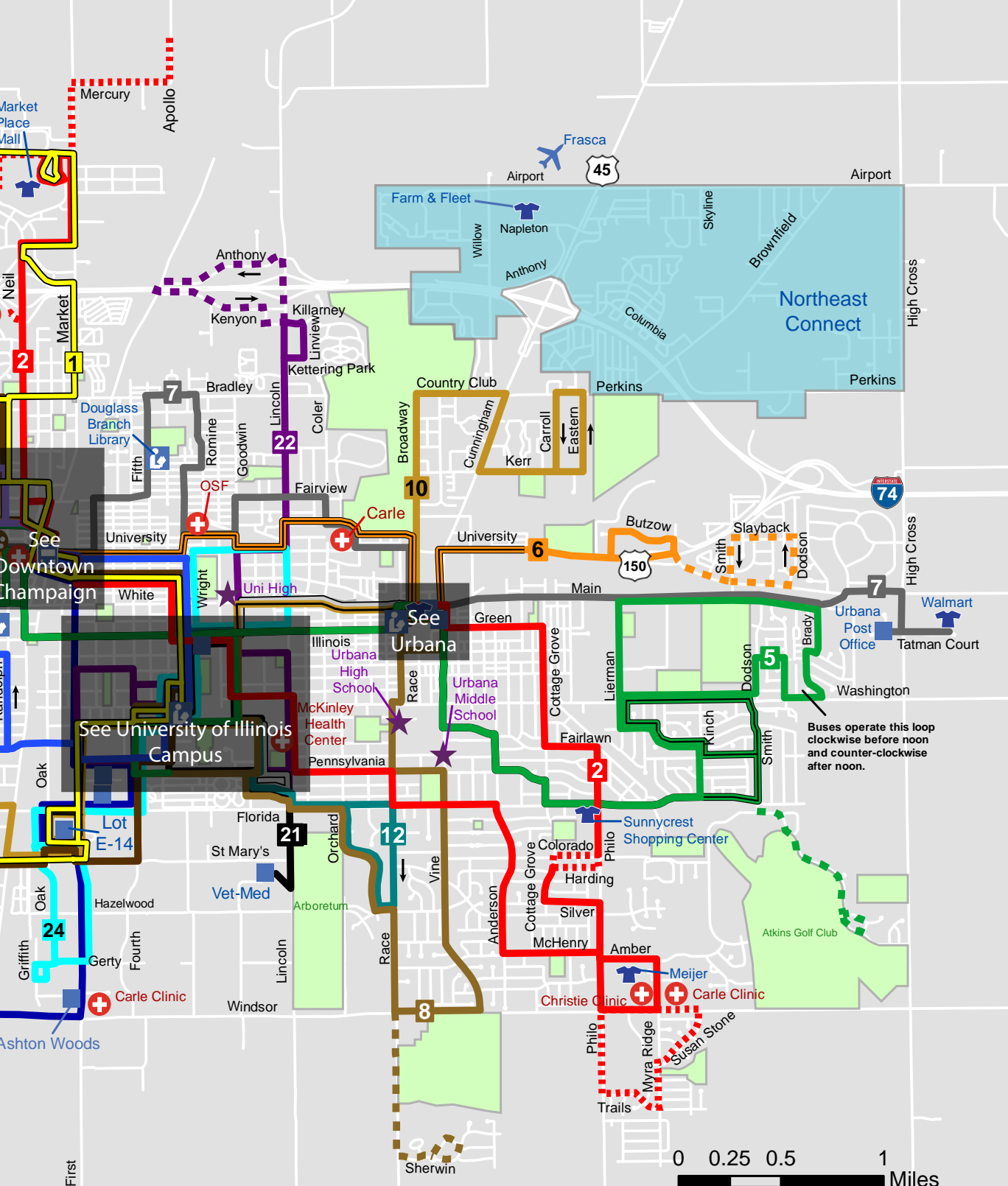
Weekday  
Evening  
Saturday  
Sunday



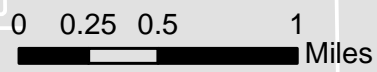
For route details, reference individual Weekday Daytime route maps.







Buses operate this loop clockwise before noon and counter-clockwise after noon.



### Legend

1 Yellow p. 19-21	10 Gold p. 51-54	Medical	Shopping
2 Red p. 23-25	12 Teal p. 55 & 56	Schools	Transportation
3 Lavender p. 27 & 28	13 Silver p. 57 & 58	Parks	Points of Interest
4 Blue p. 29 & 30	14 Navy p. 59 & 60	Libraries	Highways
5 Green p. 31-34	16 Pink p. 61 & 62	Theaters	Interstates
5x Green Express p. 35 & 36	21 Raven p. 63	Limited service routes	
6 Orange p. 37-40	22 Illini p. 64	"Hopper" Service p. 10	
7 Grey p. 41-44	22 Illini Limited p. 65	Inset Maps p. 157	
8 Bronze p. 45 & 46	24 Link p. 66		
9A Brown p. 47 & 48	West Connect p. 67		
9B Brown p. 49 & 50	Northeast Connect p. 68		





ILLINI UNION **BOOKSTORE**

**GET IT ALL | RIGHT  
HERE!**



**COURSE MATERIALS  
ILLINI MERCH & SOUVENIRS!**

**INSTORE OR ONLINE [bookstore.illinois.edu](http://bookstore.illinois.edu)**

ILLINI UNION BOOKSTORE | 809 S WRIGHT ST | CORNER OF WRIGHT & DANIEL ST

THE OFFICIAL ILLINOIS BOOKSTORE

**Eat & Drink at ILLINI UNION**

ON THE LOWER LEVEL & 1ST FLOOR



**PLUS! Online Ordering | [union.illinois.edu/OnlineOrdering](http://union.illinois.edu/OnlineOrdering)**

ALL PURCHASES SUPPORT ILLINI UNION STUDENT EVENTS AND ACTIVITIES | **#AtTheUnion**

